

COUNTY OF	ITEM NO.	SHEET NO.
SCOTT / BOURBON	7-8705.10	RI

Commonwealth of Kentucky DEPARTMENT OF HIGHWAYS

PLANS OF PROPOSED PROJECT

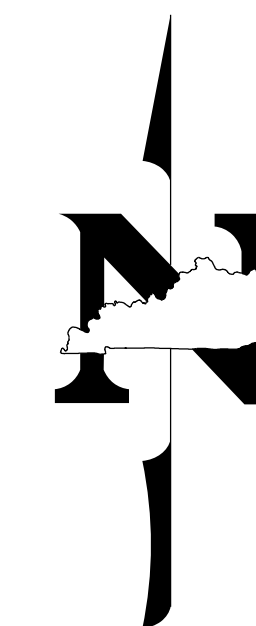
U.S. 460

SCOTT / BOURBON COUNTIES

FD04 034 0460 011-017

FD04 009 0460 000-001

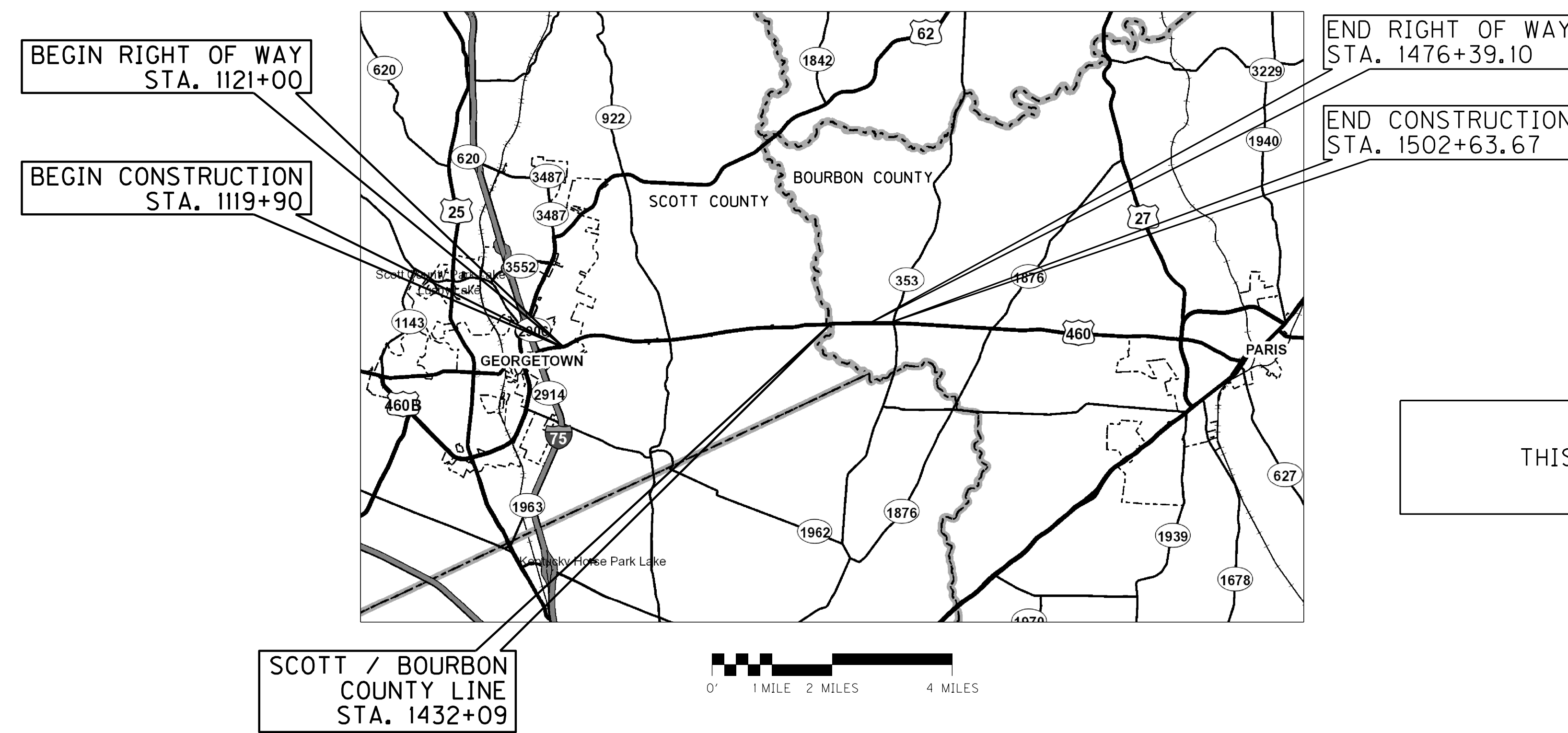
THESE PLANS ARE FOR GRADE, DRAIN, AND SURFACING



INDEX OF SHEETS	
SHEET NO.	DESCRIPTION
R1	LAYOUT SHEET
R2 - R2E	TYPICAL SECTIONS
R3 - R5E	PLAN AND PROFILE SHEETS
R57 - R61	RIGHT OF WAY SUMMARY SHEETS
R62 - R68	RIGHT OF WAY STRIP MAP SHEETS
R69 - R76	COORDINATE CONTROL SHEETS
X1 - X226	CROSS SECTION SHEETS

SHEETS NOT INCLUDED IN TOTAL SHEETS
R2A - R2D

STANDARD DRAWINGS	
NUMBER	



THE CONTROL OF ACCESS ON THIS PROJECT SHALL BE BY PERMIT

THIS PROJECT IS OFF THE NH SYSTEM

**PRELIMINARY
RIGHT OF WAY
PLANS**

LAYOUT MAP

DESIGN CRITERIA

CLASS OF HIGHWAY	RURAL ARTERIAL
TYPE OF TERRAIN	ROLLING
DESIGN SPEED	35 MPH/45 MPH/55 MPH
REQUIRED NPSD	250'/360'/495'
REQUIRED PSD	550'/700'/900'
LEVEL OF SERVICE	
ADT PRESENT (2018)	5,600
ADT FUTURE (2038)	6,200
DHV 550/615 (2018/2038)	
D %	
T %	8.5%

GEOGRAPHIC COORDINATES

LATITUDE 38 DEGREES 13 MINUTES 16 SECONDS NORTH
LONGITUDE 84 DEGREES 27 MINUTES 47 SECONDS WEST

DESIGNED

% RESTRICTED SD	
LEVEL OF SERVICE	
MAX. DISTANCE W/O PASSING	

U.S. 460 (SCOTT COUNTY)

LENGTH	<u>31,187.00</u> LIN. FT. <u>5.907</u> MILES
ADDED FOR EQUALITIES	_____ LIN. FT.
DEDUCTED	_____ LIN. FT.
RAILROAD CROSSINGS NO.	_____ LIN. FT.
BRIDGES	<u>32</u> _____ LIN. FT.

U.S. 460 (BOURBON COUNTY)

LENGTH	<u>7,054.67</u> LIN. FT. <u>1.336</u> MILES
ADDED FOR EQUALITIES	_____ LIN. FT.
DEDUCTED	_____ LIN. FT.
RAILROAD CROSSINGS NO.	_____ LIN. FT.
BRIDGES	_____ LIN. FT.

LENGTH	_____ LIN. FT. _____ MILES
ADDED FOR EQUALITIES	_____ LIN. FT.
DEDUCTED	_____ LIN. FT.
RAILROAD CROSSINGS NO.	_____ LIN. FT.
BRIDGES	_____ LIN. FT.

LENGTH	_____ LIN. FT. _____ MILES
ADDED FOR EQUALITIES	_____ LIN. FT.
DEDUCTED	_____ LIN. FT.
RAILROAD CROSSINGS NO.	_____ LIN. FT.
BRIDGES	_____ LIN. FT.

Commonwealth of Kentucky
DEPARTMENT OF HIGHWAYS
COUNTY OF

SCOTT / BOURBON

ITEM NO. 7-8705.10
PROJECT NUMBER: FD04 034 0460 011-017
FD04 009 0460 000-001
LETTING DATE: _____

RECOMMENDED BY: JOSHUA SAMPLES, P.E. PROJECT MANAGER DATE: _____

PLAN APPROVED BY: _____ STATE HIGHWAY ENGINEER DATE: _____



FILE NAME: J:\11803\ROADWAY\ROO100LS-FRM.DGN

USER: cweller
DATE PLOTTED: July 29, 2019

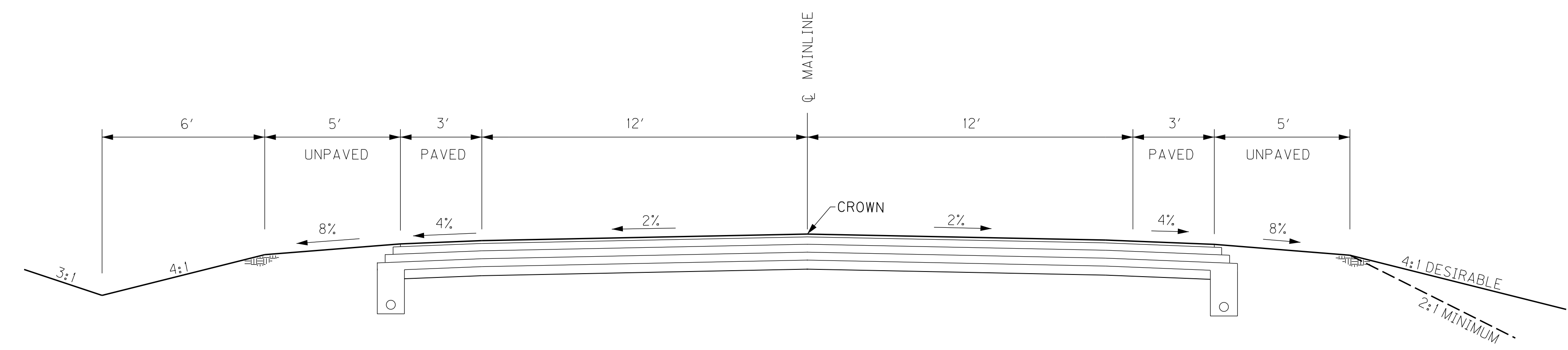
E-SHEET NAME: ROO100LS

MicroStation v8.11.9.459

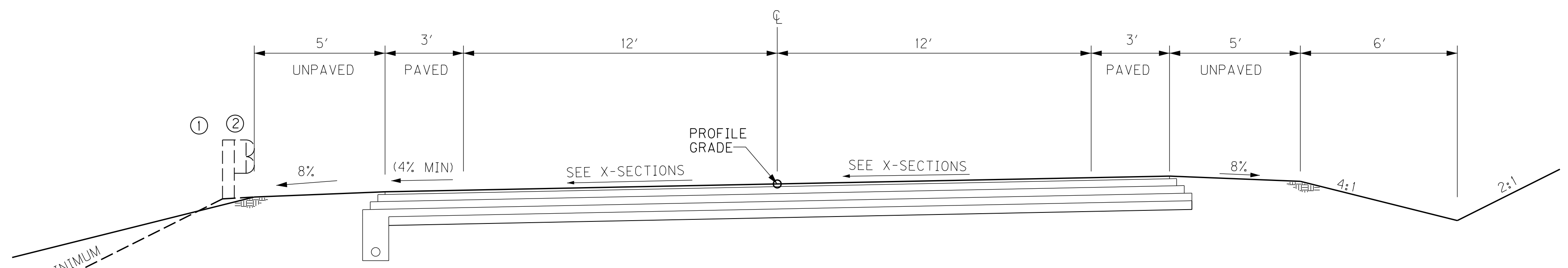
TYPICAL SECTIONS

U.S. 460 RURAL

STA. 1147+48 TO STA. 1160+31
 STA. 1163+88 TO STA. 1239+36
 STA. 1256+12 TO STA. 1274+10
 STA. 1294+67 TO STA. 1390+20
 STA. 1394+21 TO STA. 1499+65



NORMAL SECTION



SUPERELEVATED SECTION

NEW CONSTRUCTION: GRADE, DRAIN AND FLEXIBLE PAVEMENT
 - USING -

TRAFFIC LANES & SHOULDERS	
APPROX. 15 1/2" BASE	6" CRUSHED STONE BASE 3 1/2" CL2 ASPH BASE 1.0D PG 64-22 3" CL2 ASPH BASE 1.0D PG 64-22 3" CL2 ASPH BASE 1.0D PG 64-22
APPROX. 1 1/4" SURFACE	1 1/4" CL2 ASPH SURF 0.38D PG 64-22

- ① EXTRA-LONG GUARDRAIL POST USED IN LIEU OF WIDENING.
- ② PAVE SHOULDER UP TO GUARDRAIL FACE WHERE GUARDRAIL IS TO BE INSTALLED

NTS

PRELIMINARY
RIGHT OF WAY
PLANS

U.S. 460
 TYPICAL SECTION

FILE NAME: J:\11803\ROADWAY\TYPICALS\TYPICALS.DGN

USER: krtice
DATE PLOTTED: July 29, 2019

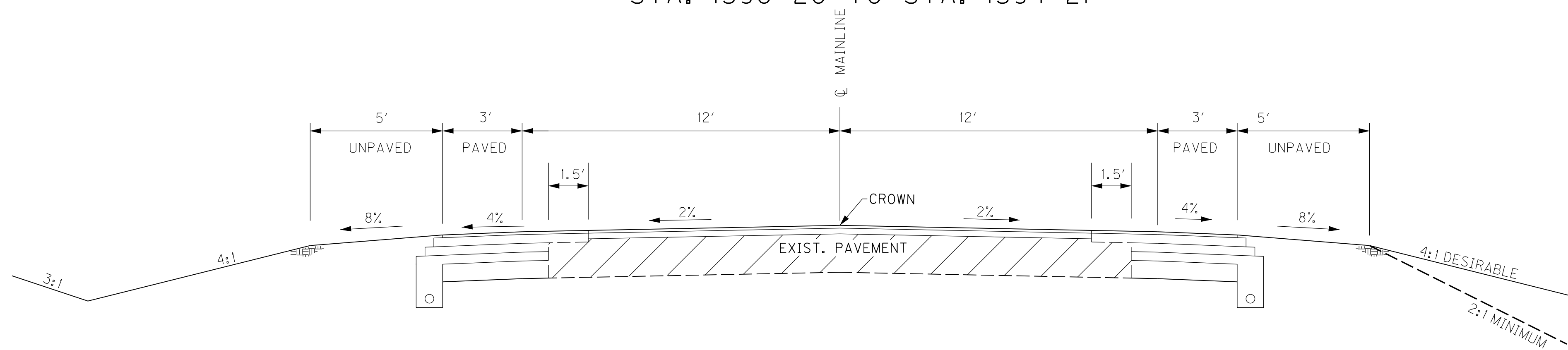
E-SHEET NAME:

MicroStation v8.11.9.459

TYPICAL SECTIONS

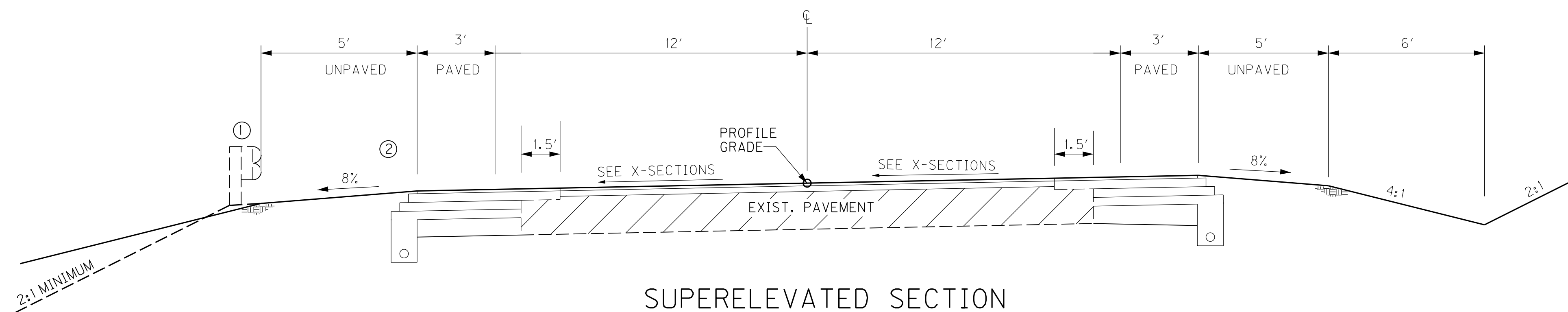
U.S. 460 RURAL

STA. 1141+45 TO STA. 1147+48
 STA. 1160+31 TO STA. 1163+88
 STA. 1239+36 TO STA. 1256+12
 STA. 1390+20 TO STA. 1394+21



NORMAL SECTION

• SEE X-SECTS. FOR SLOPES OUTSIDE SHOULDER



SUPERELEVATED SECTION

- ① EXTRA-LONG GUARDRAIL POST USED IN LIEU OF WIDENING.
- ② PAVE SHOULDER UP TO GUARDRAIL FACE WHERE GUARDRAIL IS TO BE INSTALLED

NEW CONSTRUCTION: GRADE, DRAIN AND FLEXIBLE PAVEMENT
 - USING -

WIDENING & OVERLAY	
APPROX. 15 1/2" BASE	6" CRUSHED STONE BASE 3 1/2" CL2 ASPH BASE 1.0D PG 64-22 3" CL2 ASPH BASE 1.0D PG 64-22 3" CL2 ASPH BASE 1.0D PG 64-22
APPROX. 1 1/4" SURFACE	1 1/4" CL2 ASPH SURF 0.38D PG 64-22

PRELIMINARY
RIGHT OF WAY
PLANS

U.S. 460
 TYPICAL SECTION

NTS

FILE NAME: J:\11803\ROADWAY\TYPICALS\TYPICALS.DGN

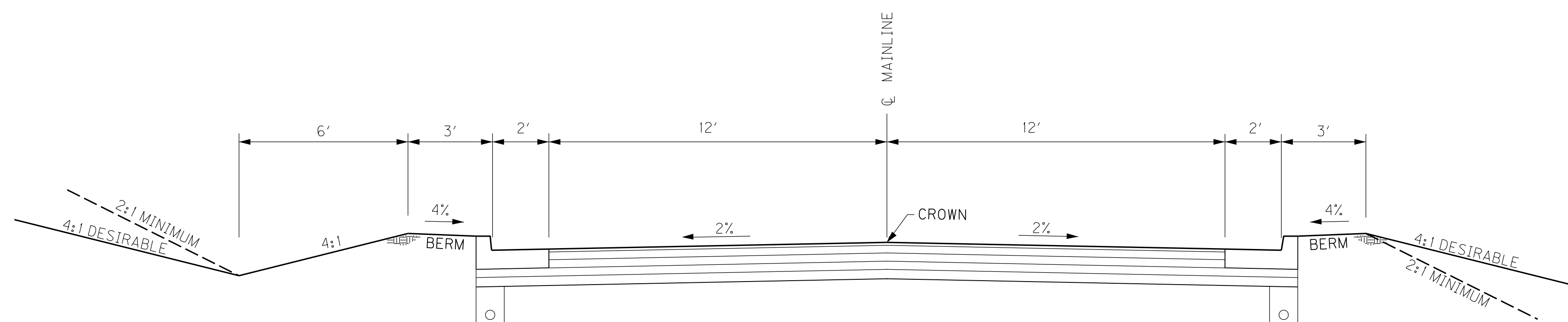
USER: krIce
 DATE PLOTTED: July 29, 2019

E-SHEET NAME:

MicroStation v8.11.9.459

TYPICAL SECTIONS NEWTOWN U.S. 460 URBAN

STA. 1274+10 TO STA. 1294+67



NORMAL SECTION

① EXTRA-LONG GUARDRAIL POST USED IN LIEU OF WIDENING.

NEW CONSTRUCTION: GRADE, DRAIN AND FLEXIBLE PAVEMENT
- USING -

TRAFFIC LANES & SHOULDERS

APPROX. 15 1/2" BASE	6" DENSE GRADE AGGREGATE BASE
	3 1/2" CL2 ASPH BASE 0.75D PG 64-22
	3" CL2 ASPH BASE 0.75D PG 64-22
	3" CL2 ASPH BASE 0.75D PG 64-22
APPROX. 1 1/4" SURFACE	1 1/4" CL2 ASPH SURF 0.38D PG 64-22

**PRELIMINARY
RIGHT OF WAY
PLANS**

U.S. 460
TYPICAL SECTION

NTS

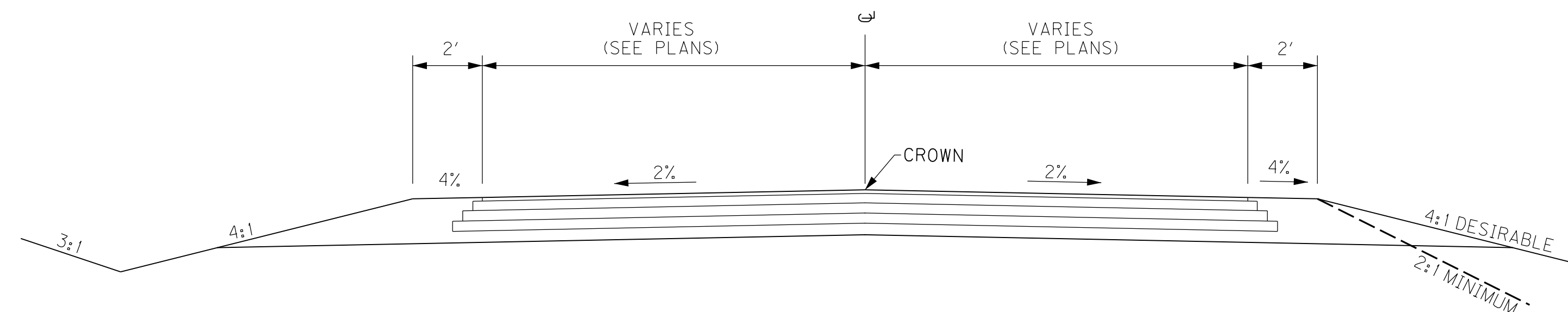
FILE NAME: J:\11803\ROADWAY\TYPICALS\TYPICALS.DGN

USER: krIce
DATE PLOTTED: July 29, 2019

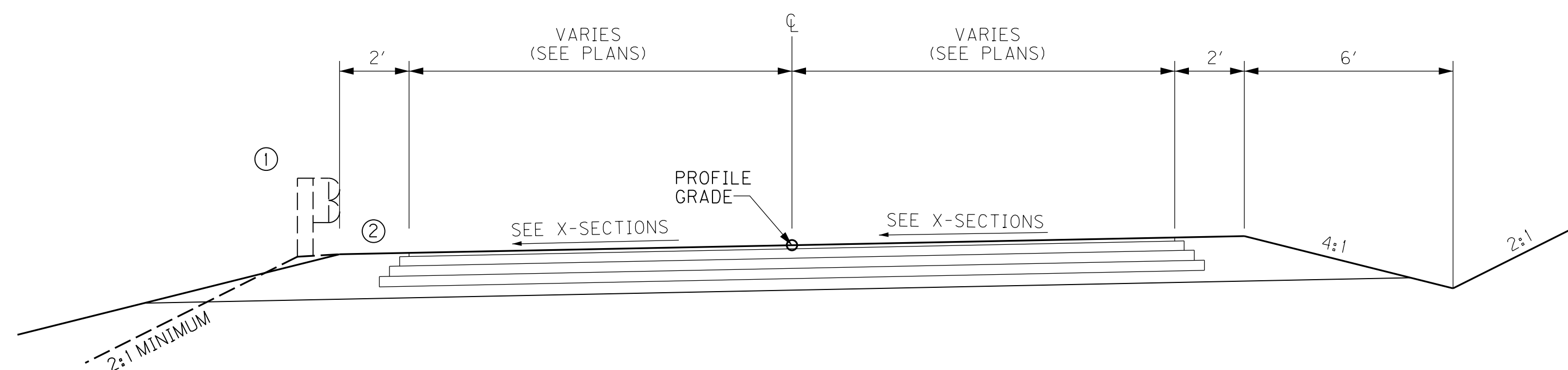
E-SHEET NAME:

MicroStation v8.11.9.459

TYPICAL SECTIONS APPROACHES



NORMAL SECTION



SUPERELEVATED SECTION

- ① EXTRA-LONG GUARDRAIL POST USED IN LIEU OF WIDENING.
- ② PAVE SHOULDER UP TO GUARDRAIL FACE WHERE GUARDRAIL IS TO BE INSTALLED

NEW CONSTRUCTION: GRADE, DRAIN AND FLEXIBLE PAVEMENT
- USING -

TRAFFIC LANES & 2' SHOULDERS	
APPROX. 15 1/2" BASE	6" CRUSHED STONE BASE 3 1/2" CL2 ASPH BASE 1.0D PG 64-22 3" CL2 ASPH BASE 1.0D PG 64-22 3" CL2 ASPH BASE 1.0D PG 64-22
APPROX. 1 1/4" SURFACE	1 1/4" CL2 ASPH SURF 0.38D PG 64-22

**PRELIMINARY
RIGHT OF WAY
PLANS**

U.S. 460
TYPICAL SECTION

NTS

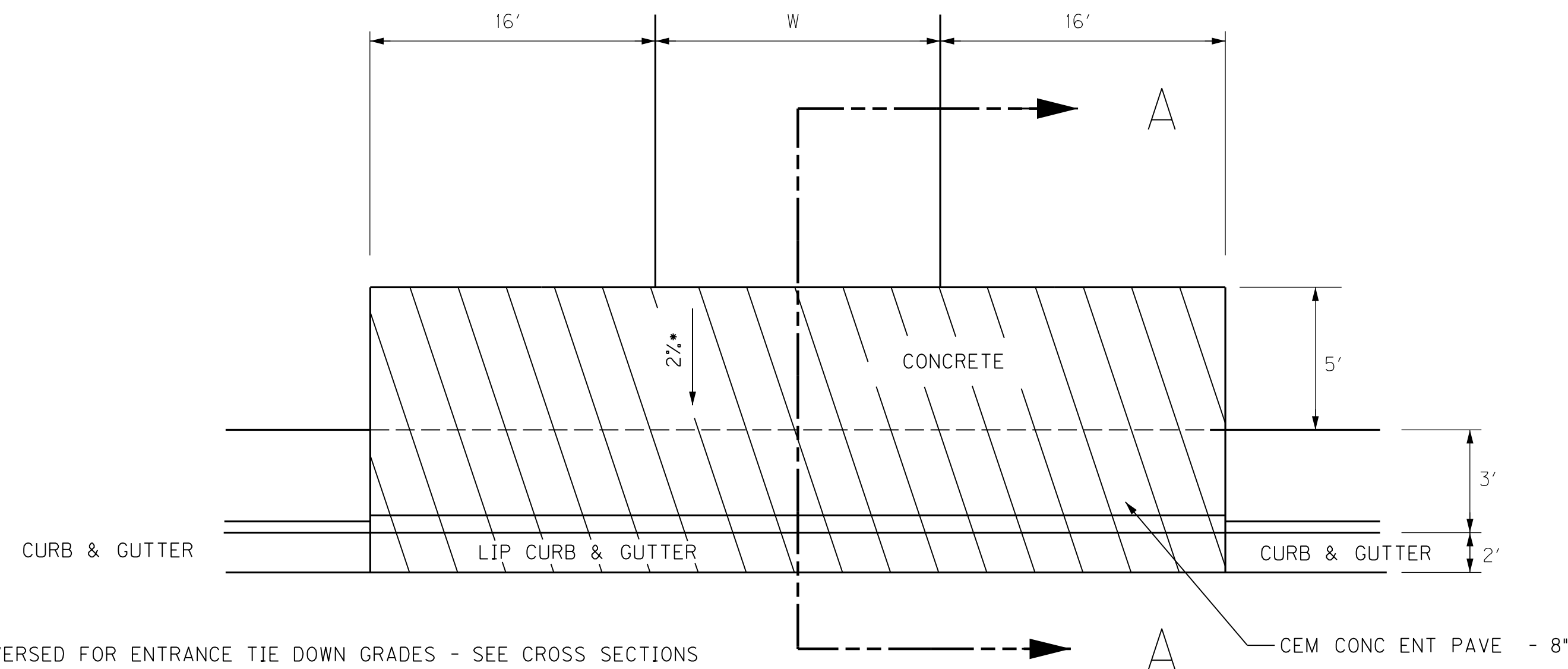
FILE NAME: J:\11803\ROADWAY\TYPICALS\TYPICALS.DGN

USER: krIce
DATE PLOTTED: July 29, 2019

E-SHEET NAME:

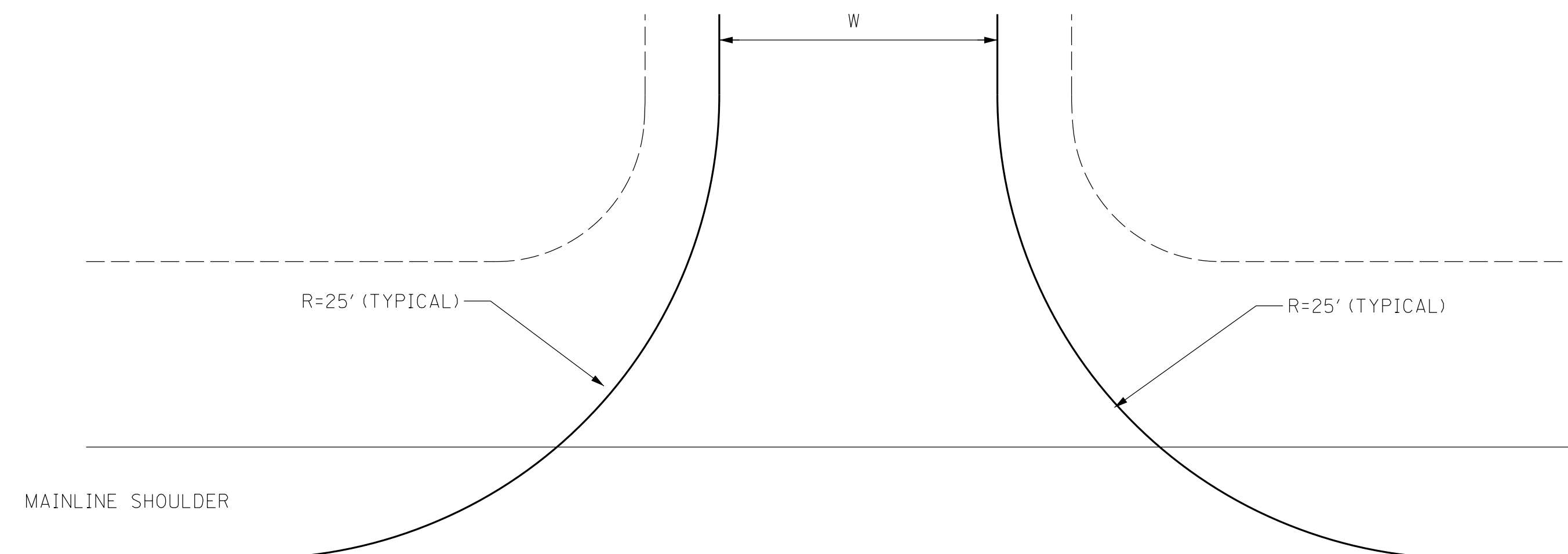
MicroStation v8.11.9.459

TYPICAL SECTIONS ENTRANCES

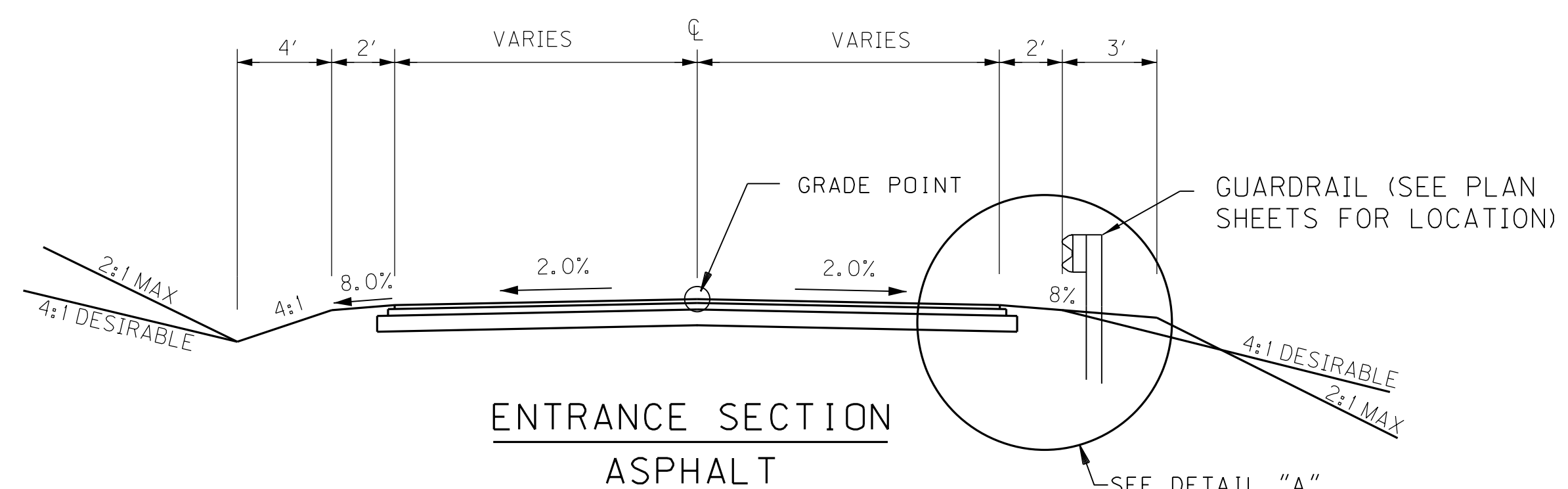


ENTRANCE
(CURB AND GUTTER TYPICAL SECTION)

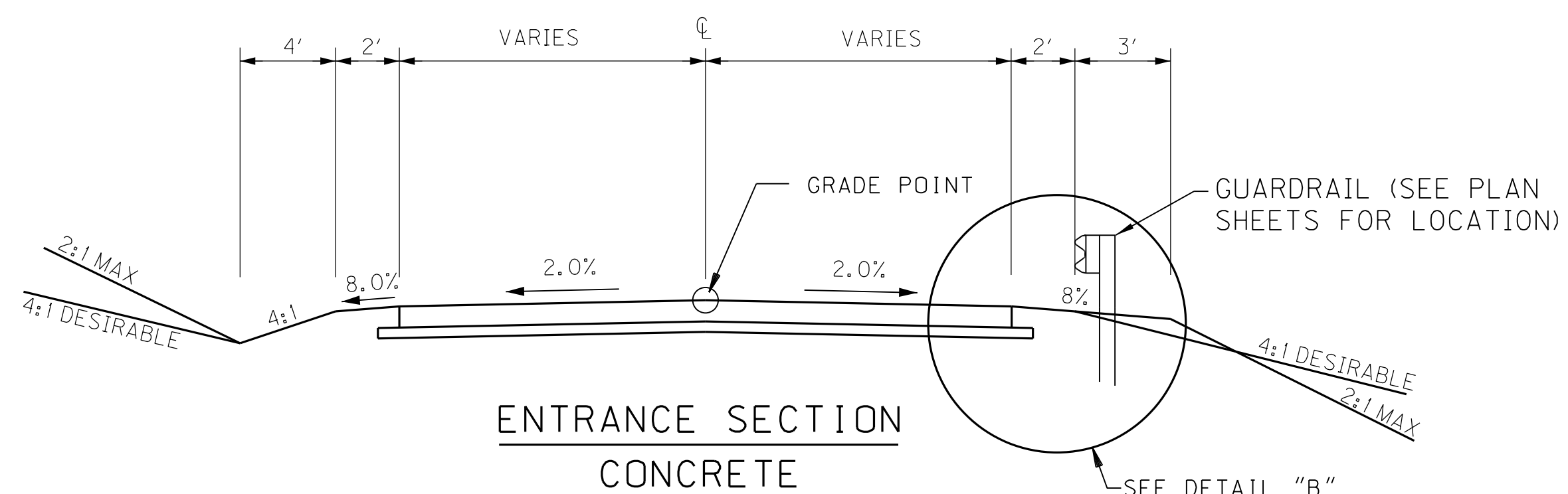
• MAY BE REVERSED FOR ENTRANCE TIE DOWN GRADES - SEE CROSS SECTIONS



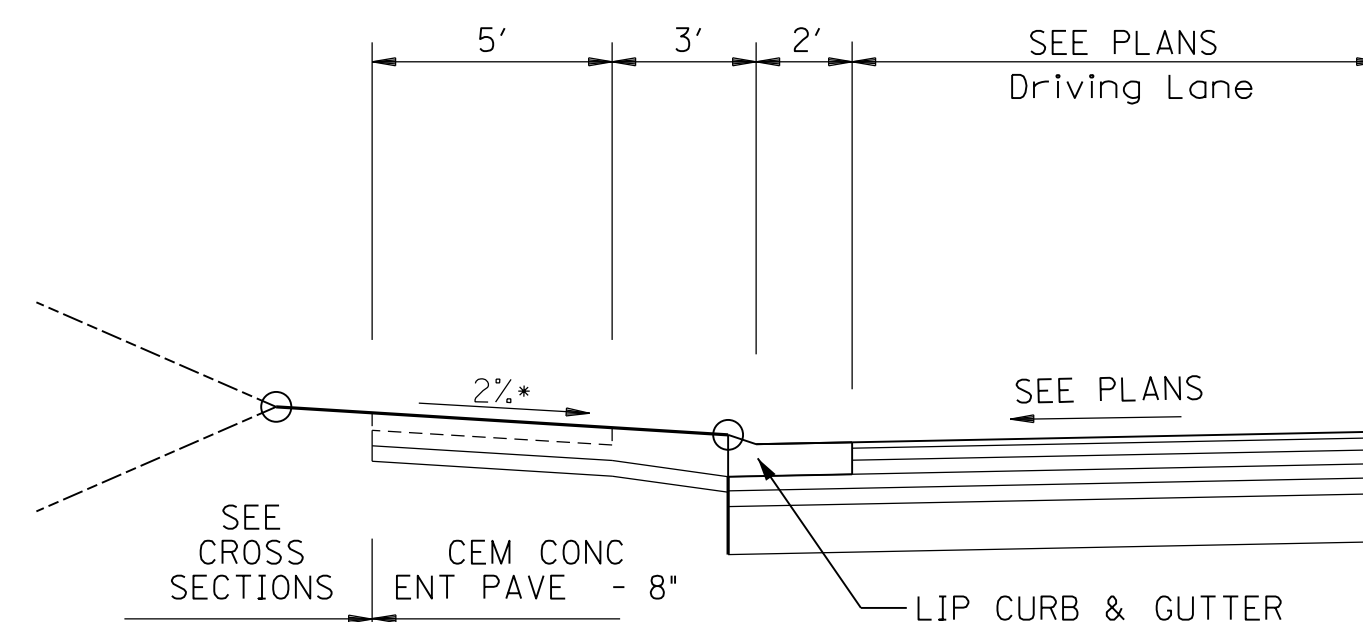
ENTRANCE
(URBAN TYPICAL SECTION)



ENTRANCE SECTION
ASPHALT

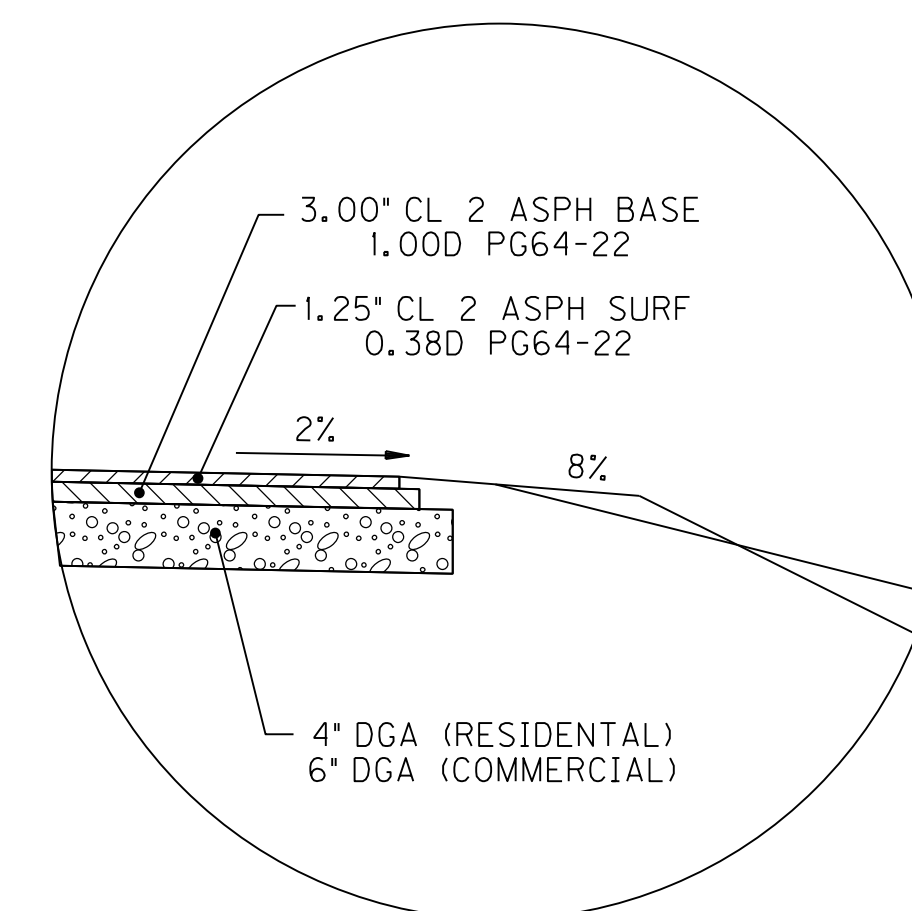


ENTRANCE SECTION
CONCRETE

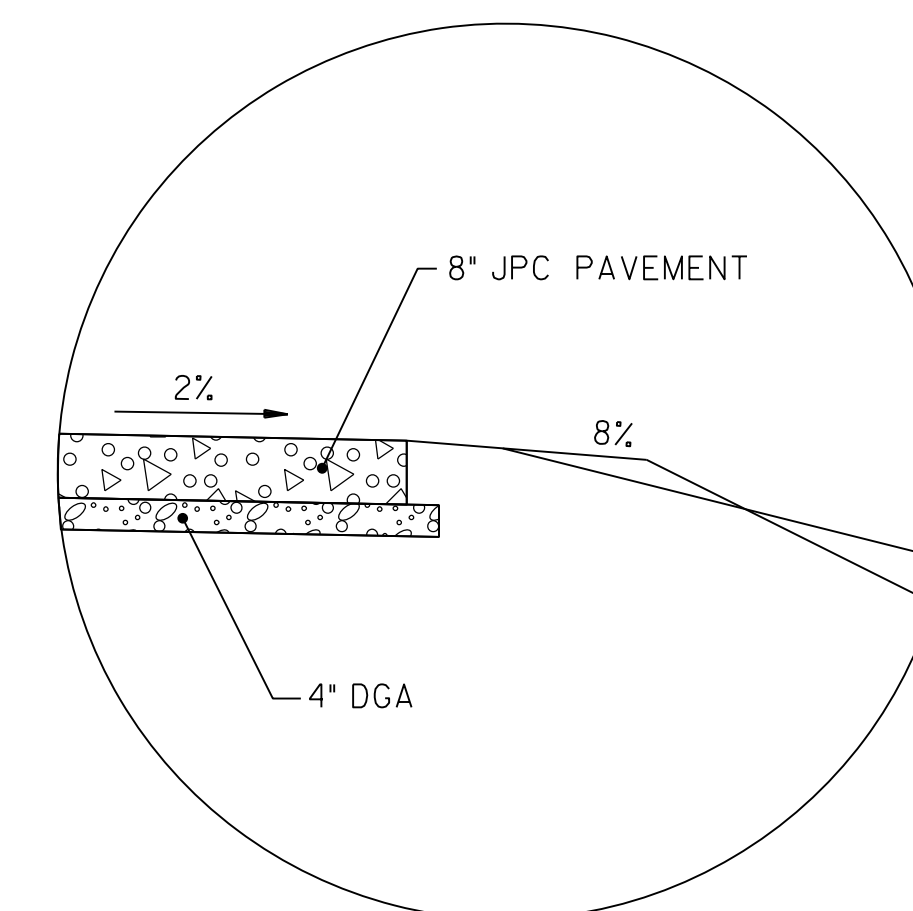


SECTION A-A

• MAY BE REVERSED FOR ENTRANCE TIE DOWN GRADES - SEE CROSS SECTIONS



DETAIL "A"



DETAIL "B"

ENTRANCE PAVEMENT DESIGN (ASPHALT)

1.25" SURFACE — 1.25" DEPTH CLASS 2 ASPHALT SURFACE 0.38D PG64-22

7"-9" BASE — [3" DEPTH CLASS 2 ASPHALT BASE 1.00D PG64-22
4" COMPACTED DEPTH DGA (RESIDENTIAL)
6" COMPACTED DEPTH DGA (COMMERCIAL)]

ENTRANCE PAVEMENT DESIGN (CONCRETE)

8" SURFACE — 8" DEPTH CEM CONC ENT PAVEMENT

4" BASE — 4" COMPACTED DEPTH DGA

ASPHALT MATERIAL FOR TACK AS DIRECTED BY ENGINEER (INCIDENTAL)

PRELIMINARY
RIGHT OF WAY
PLANS

U.S. 460
TYPICAL SECTION

NTS

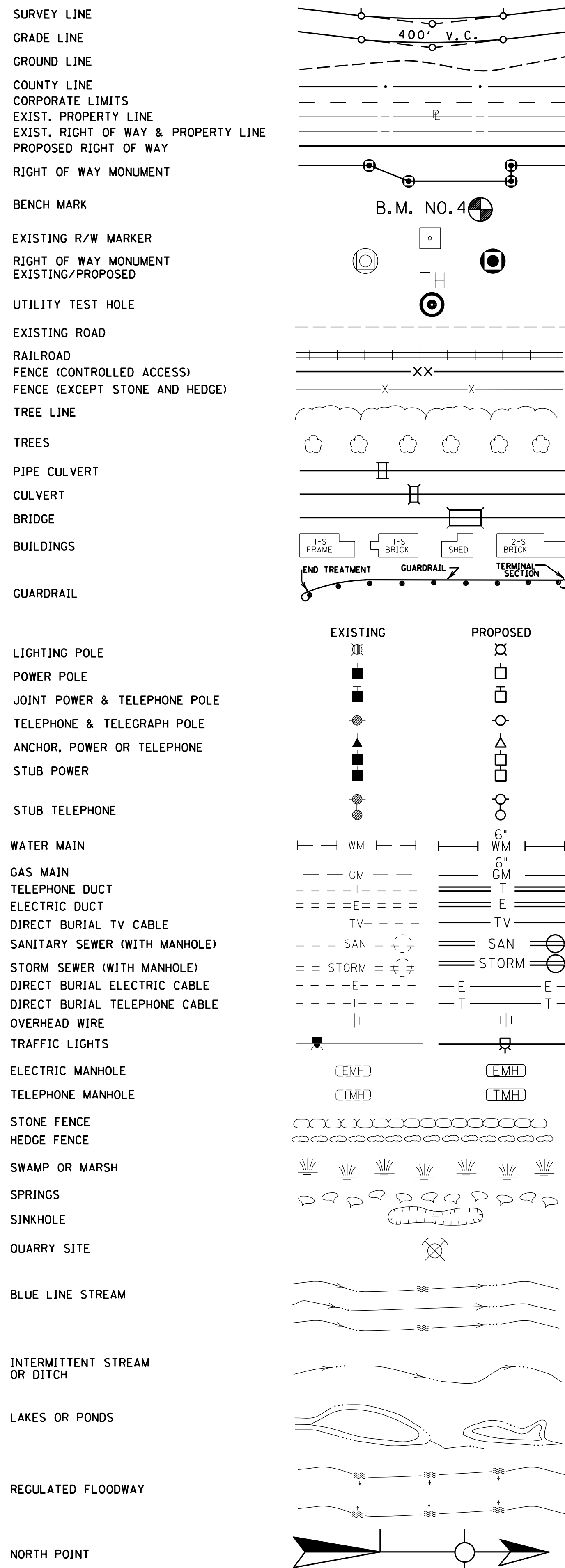
FILE NAME: J:\1803\ROADWAY\TYPICALS\TYPICALS.DGN

USER: krIce
DATE PLOTTED: July 29, 2019

E-SHEET NAME:

MicroStation v8.11.9.459

CONVENTIONAL SIGNS



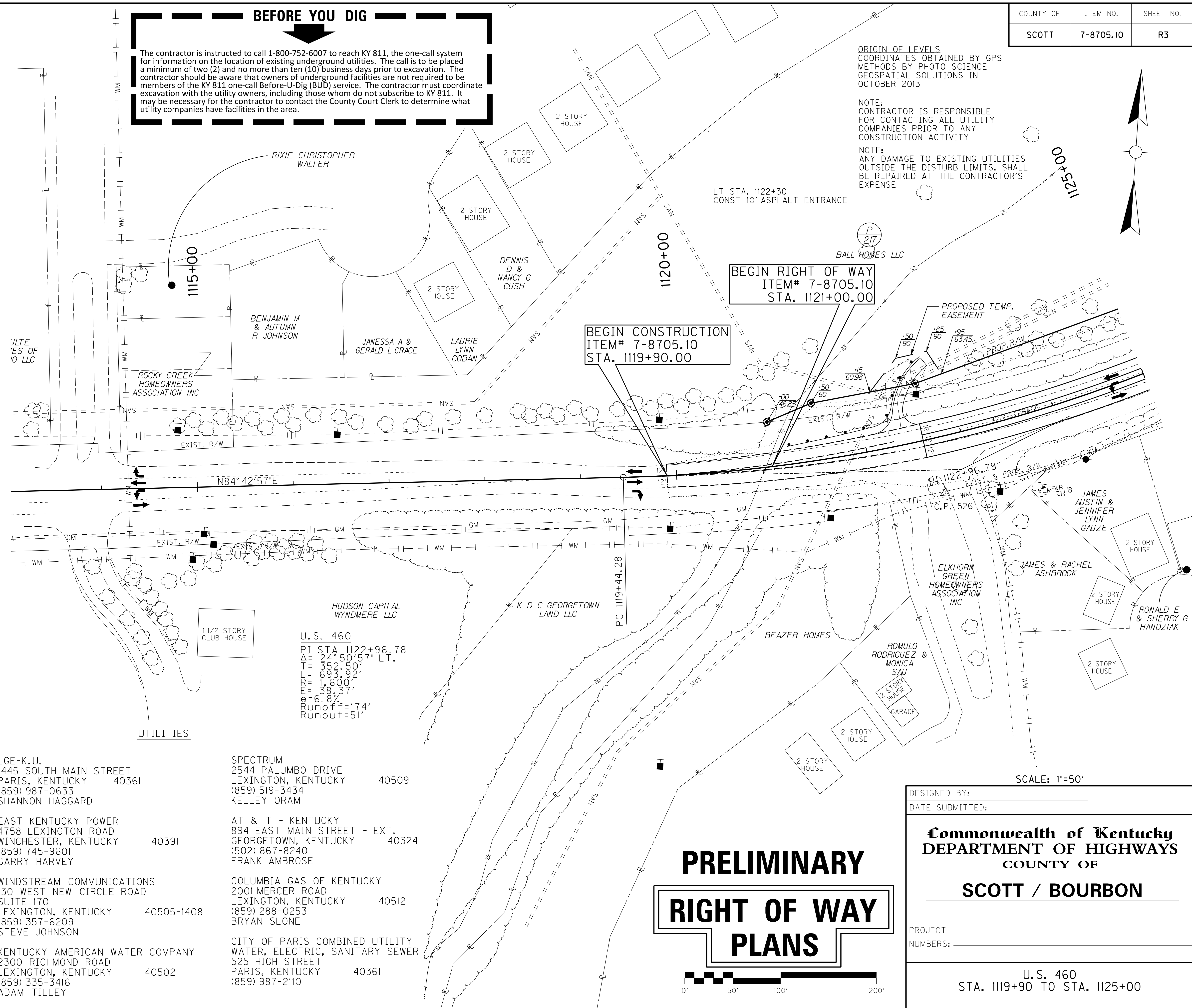
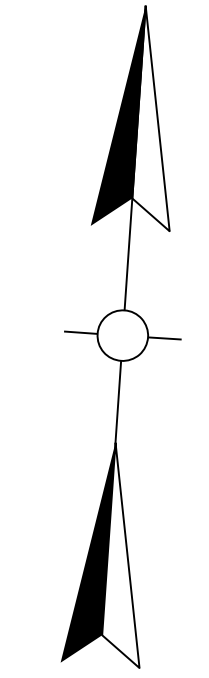
BEFORE YOU DIG

The contractor is instructed to call 1-800-752-6007 to reach KY 811, the one-call system for information on the location of existing underground utilities. The call is to be placed a minimum of two (2) and no more than ten (10) business days prior to excavation. The contractor should be aware that owners of underground facilities are not required to be members of the KY 811 one-call Before-U-Dig (BUD) service. The contractor must coordinate excavation with the utility owners, including those whom do not subscribe to KY 811. It may be necessary for the contractor to contact the County Court Clerk to determine what utility companies have facilities in the area.

ORIGIN OF LEVELS
COORDINATES OBTAINED BY GPS
METHODS BY PHOTO SCIENCE
GEOSPATIAL SOLUTIONS IN
OCTOBER 2013

NOTE:
CONTRACTOR IS RESPONSIBLE
FOR CONTACTING ALL UTILITY
COMPANIES PRIOR TO ANY
CONSTRUCTION ACTIVITY

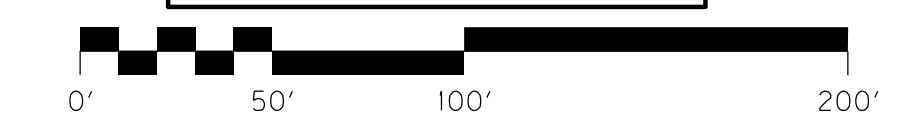
NOTE:
ANY DAMAGE TO EXISTING UTILITIES
OUTSIDE THE DISTURB LIMITS,
SHALL BE REPAIRED AT THE CONTRACTOR'S
EXPENSE



- UTILITIES**
- LGE-K.U.
1445 SOUTH MAIN STREET
PARIS, KENTUCKY 40361
(859) 987-0633
SHANNON HAGGARD
 - EAST KENTUCKY POWER
4758 LEXINGTON ROAD
WINCHESTER, KENTUCKY 40391
(859) 745-9601
GARRY HARVEY
 - WINDSTREAM COMMUNICATIONS
130 WEST NEW CIRCLE ROAD
SUITE 170
LEXINGTON, KENTUCKY 40505-1408
(859) 357-6209
STEVE JOHNSON
 - KENTUCKY AMERICAN WATER COMPANY
2300 RICHMOND ROAD
LEXINGTON, KENTUCKY 40502
(859) 335-3416
ADAM TILLEY

- SPECTRUM
2544 PALUMBO DRIVE
LEXINGTON, KENTUCKY 40509
(859) 519-3434
KELLEY ORAM
- AT & T - KENTUCKY
894 EAST MAIN STREET - EXT.
GEORGETOWN, KENTUCKY 40324
(502) 867-8240
FRANK AMBROSE
- COLUMBIA GAS OF KENTUCKY
2001 MERCER ROAD
LEXINGTON, KENTUCKY 40512
(859) 288-0253
BRYAN SLONE
- CITY OF PARIS COMBINED UTILITY
WATER, ELECTRIC, SANITARY SEWER
525 HIGH STREET
PARIS, KENTUCKY 40361
(859) 987-2110

**PRELIMINARY
RIGHT OF WAY
PLANS**



DESIGNED BY: _____
DATE SUBMITTED: _____

**Commonwealth of Kentucky
DEPARTMENT OF HIGHWAYS
COUNTY OF
SCOTT / BOURBON**

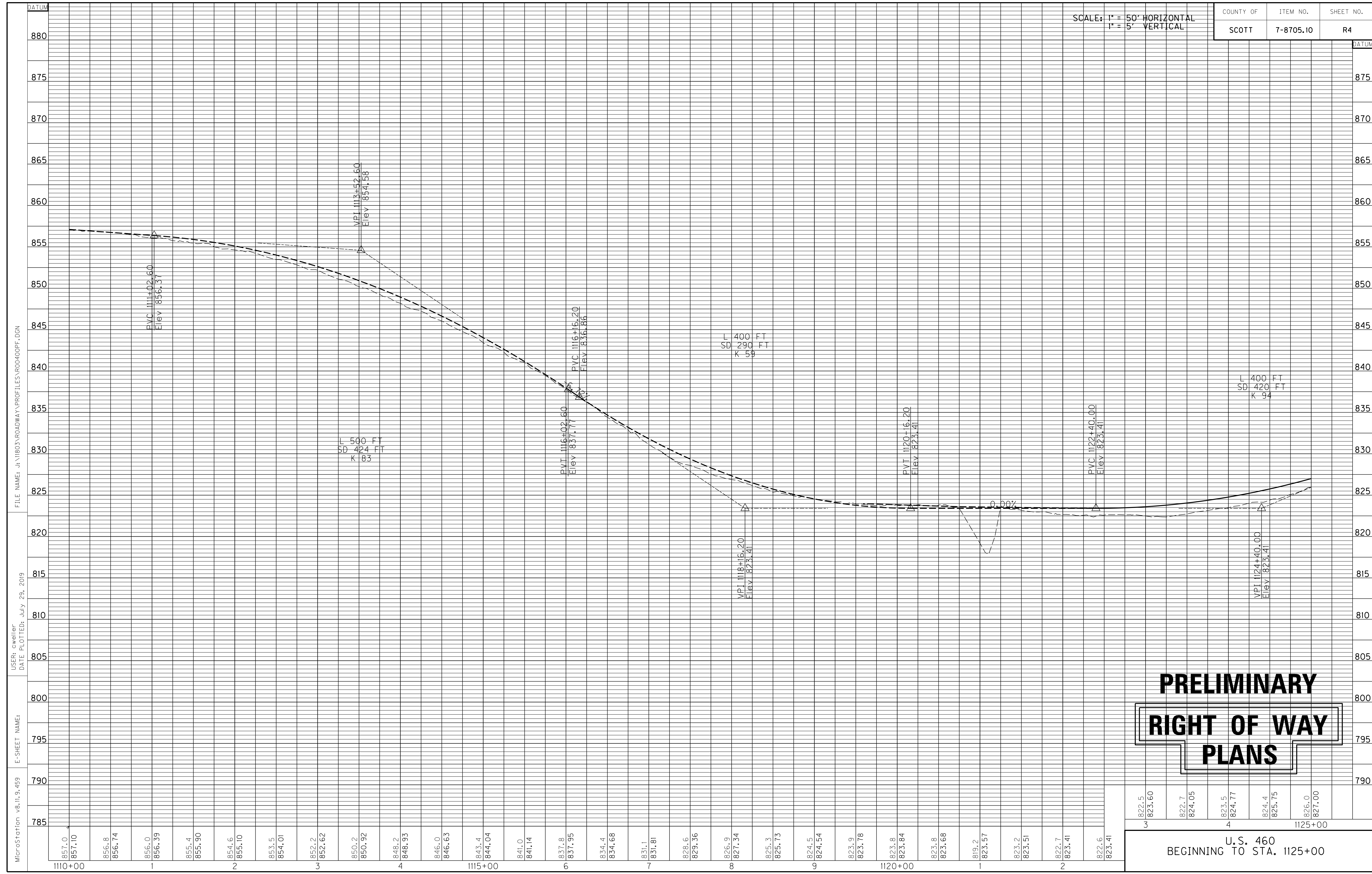
PROJECT _____
NUMBERS: _____

U.S. 460
STA. 1119+90 TO STA. 1125+00

FILE NAME: J:\11803\ROADWAY\PLAN\SHEETS\8705\8705R03.DGN
 USER: cweiler
 DATE PLOTTED: July 29, 2019
 E-SHEET NAME:
 MicroStation v8.11.9.459

SCALE: 1" = 50' HORIZONTAL
1" = 5' VERTICAL

COUNTY OF	ITEM NO.	SHEET NO.
SCOTT	7-8705.10	R4



FILE NAME: J:\11803\ROADWAY\PROFILES\110400PF.DGN

USER: cweller
DATE PLOTTED: July 29, 2019

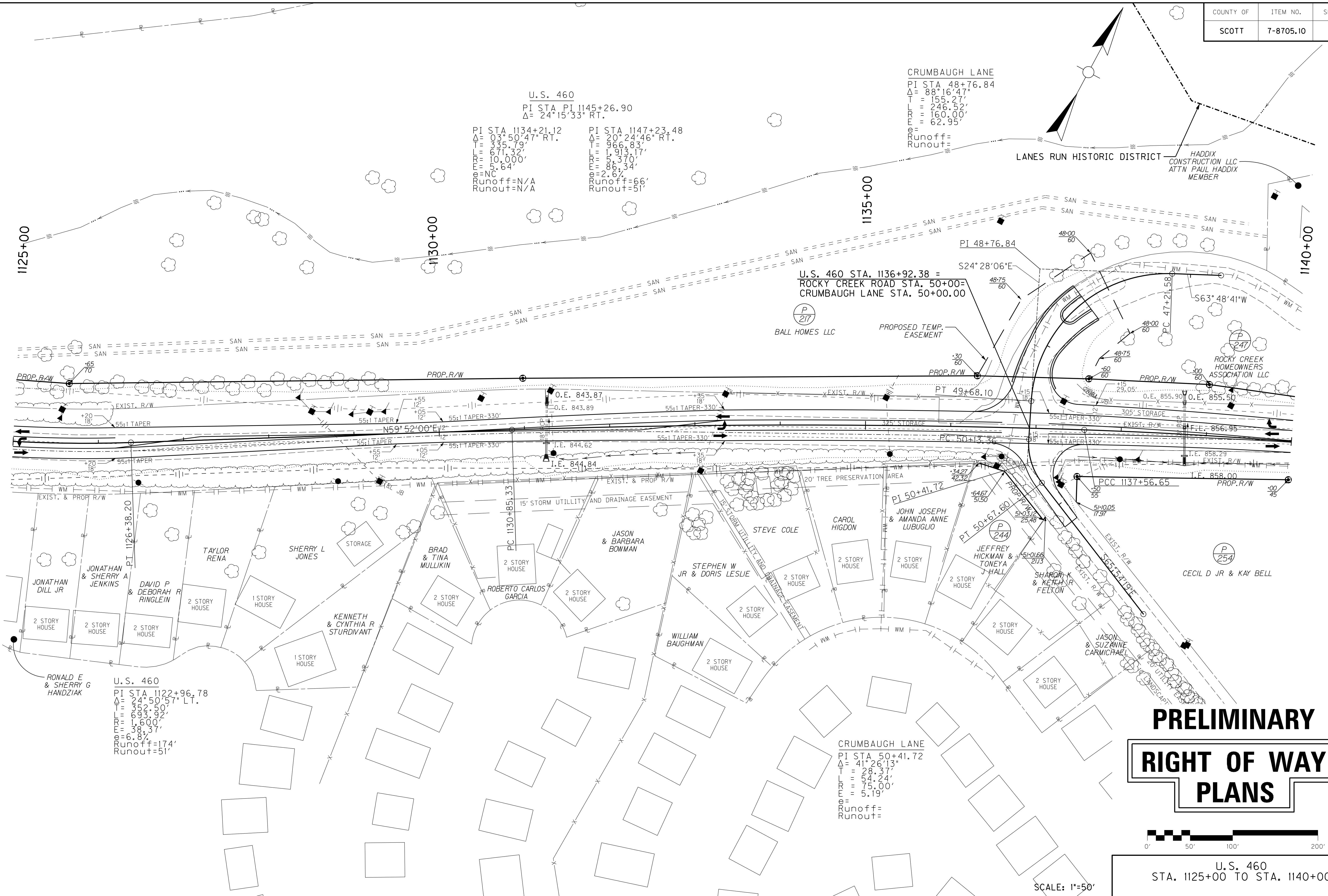
E-SHEET NAME:

MicroStation v8.11.9.459

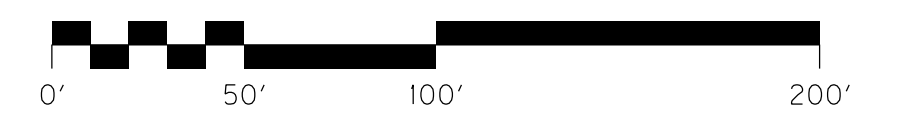
3	822.5 823.60	822.7 824.05	823.5 824.77	824.4 825.75	826.0 827.00	1125+00
---	-----------------	-----------------	-----------------	-----------------	-----------------	---------

U.S. 460
BEGINNING TO STA. 1125+00

FILE NAME: J:\1803\ROADWAY\PLAN_SHEETS\RO0500PS.DGN
 USER: cweller
 DATE PLOTTED: July 29, 2019
 E-SHEET NAME:
 MicroStation v8.11.9.459



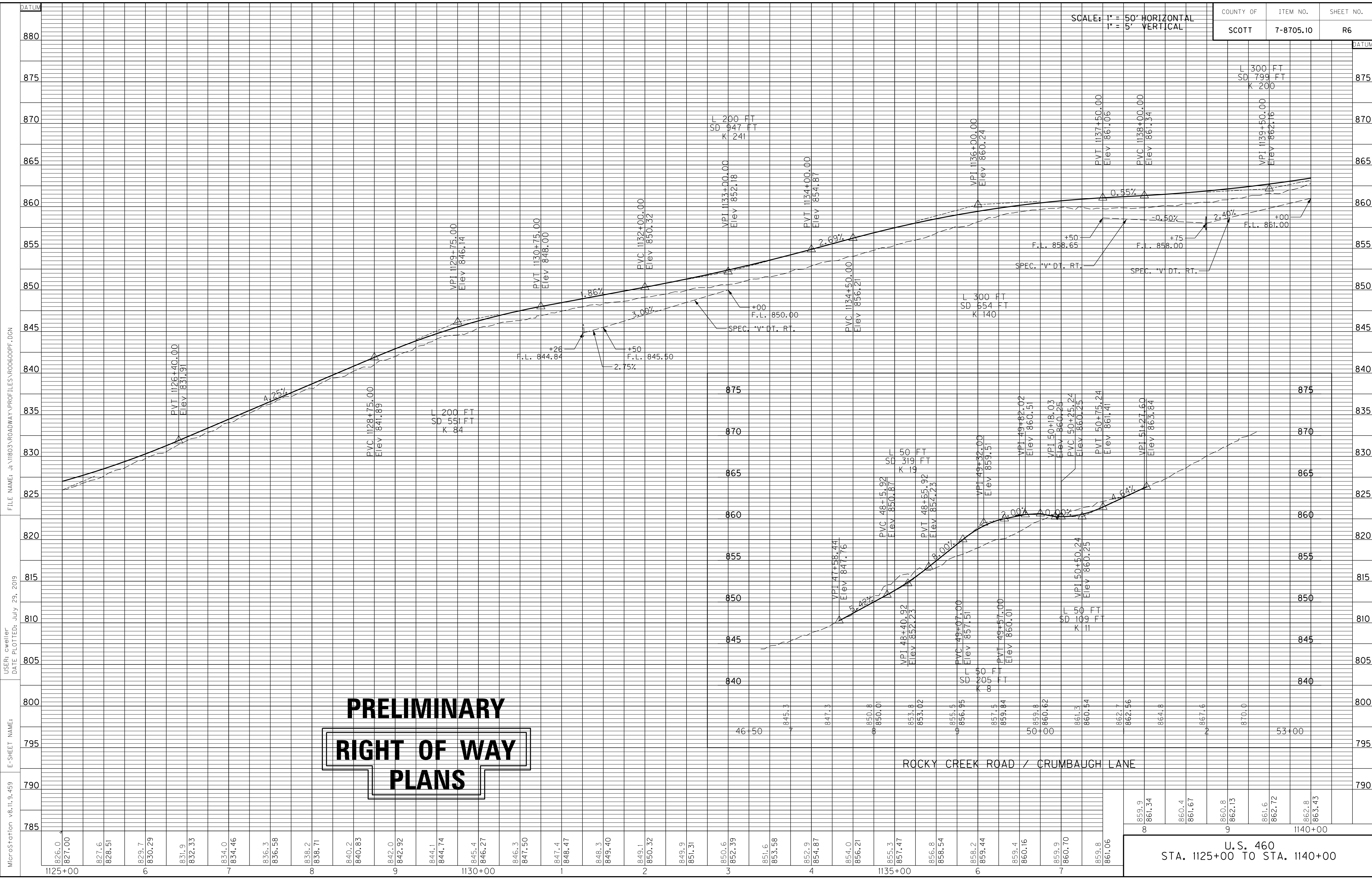
**PRELIMINARY
RIGHT OF WAY
PLANS**



U.S. 460
 STA. 1125+00 TO STA. 1140+00
 SCALE: 1"=50'

SCALE: 1" = 50' HORIZONTAL
1" = 5' VERTICAL

COUNTY OF	ITEM NO.	SHEET NO.
SCOTT	7-8705.10	R6



FILE NAME: J:\11803\ROADWAY\PROFILES\00600PF.DGN

USER: cweller
DATE PLOTTED: July 29, 2019

E-SHEET NAME:

MicroStation v8.11.9.459

Station	Elevation	Notes
1125+00	826.0	
1125+00	827.00	
1125+00	827.6	
1125+00	828.51	
1125+00	829.7	
1125+00	830.29	
1125+00	831.9	
1125+00	832.33	
1125+00	834.0	
1125+00	834.46	
1125+00	836.3	
1125+00	836.58	
1125+00	838.2	
1125+00	838.71	
1125+00	840.2	
1125+00	840.83	
1125+00	842.0	
1125+00	842.92	
1125+00	844.1	
1125+00	844.74	
1125+00	845.4	
1125+00	846.27	
1125+00	846.3	
1125+00	847.50	
1125+00	847.4	
1125+00	848.47	
1125+00	848.3	
1125+00	849.40	
1125+00	849.1	
1125+00	850.32	
1125+00	849.9	
1125+00	851.31	
1125+00	850.6	
1125+00	852.39	
1125+00	851.6	
1125+00	853.58	
1125+00	852.9	
1125+00	854.87	
1125+00	854.0	
1125+00	856.21	
1125+00	855.3	
1125+00	857.47	
1125+00	856.8	
1125+00	858.54	
1125+00	858.2	
1125+00	859.44	
1125+00	859.4	
1125+00	860.16	
1125+00	859.9	
1125+00	860.70	
1125+00	859.8	
1125+00	861.06	
1125+00	859.9	
1125+00	861.34	
1125+00	860.4	
1125+00	861.67	
1125+00	860.8	
1125+00	862.13	
1125+00	861.6	
1125+00	862.72	
1125+00	862.8	
1125+00	863.43	
1125+00	870.0	
1125+00	875.0	
1125+00	880.0	


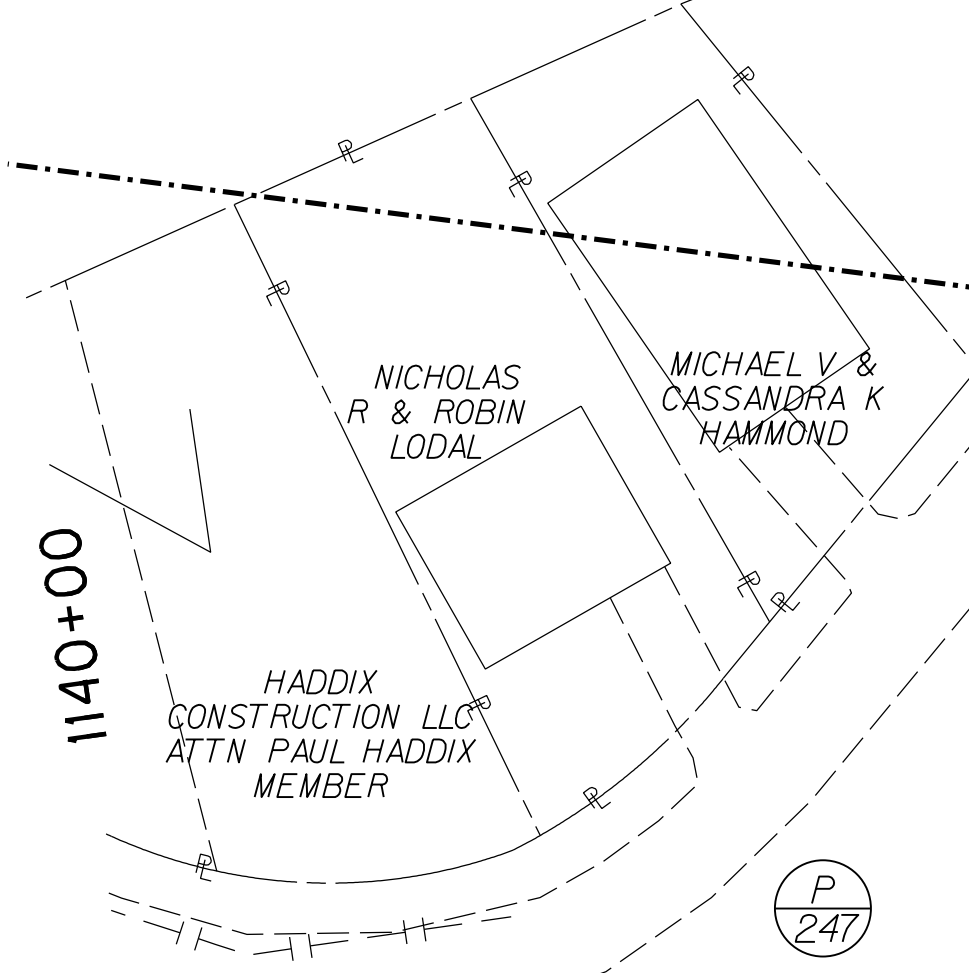
LT STA. 1143+20
CONST 12' ASPHALT ENTRANCE

LT STA. 1152+85
CONST 12' ASPHALT ENTRANCE

U.S. 460
PI STA. PI 1145+26.90
 $\Delta = 24^{\circ}15'33''$ RT.

PI STA 1134+21.12 $\Delta = 03^{\circ}50'47''$ RT. T = 335.79' L = 671.32' E = 10.000' e = 5.64'	PI STA 1147+23.48 $\Delta = 20^{\circ}24'46''$ RT. T = 966.83' L = 1,915.17' E = 86.34' e = 2.674'
---	---

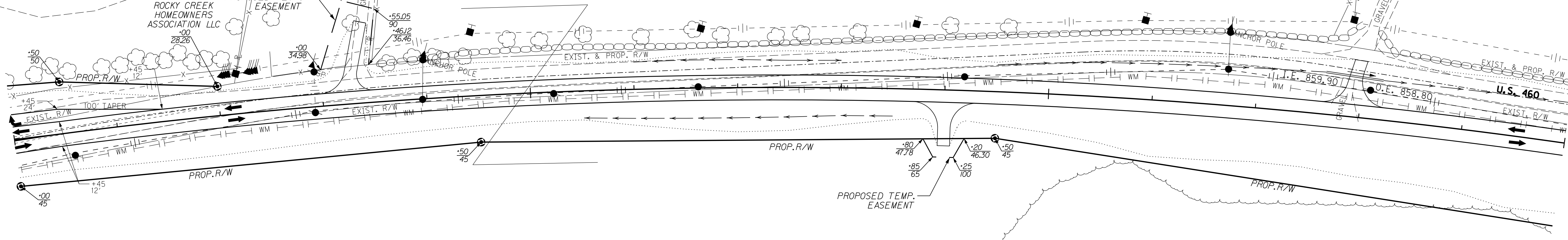
Runoff=N/A
Runout=N/A



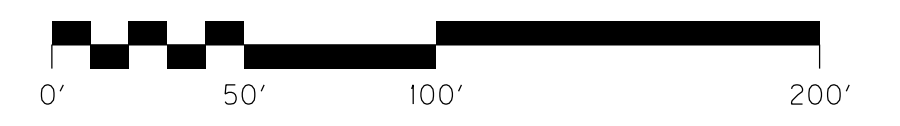
LANES RUN HISTORIC DISTRICT

CECIL D JR & KAY BELL

CECIL D JR & KAY BELL



**PRELIMINARY
RIGHT OF WAY
PLANS**



U.S. 460
STA. 1140+00 TO STA. 1155+00

SCALE: 1"=50'

RT STA. 1149+00
CONST 12' ASPHALT ENTRANCE

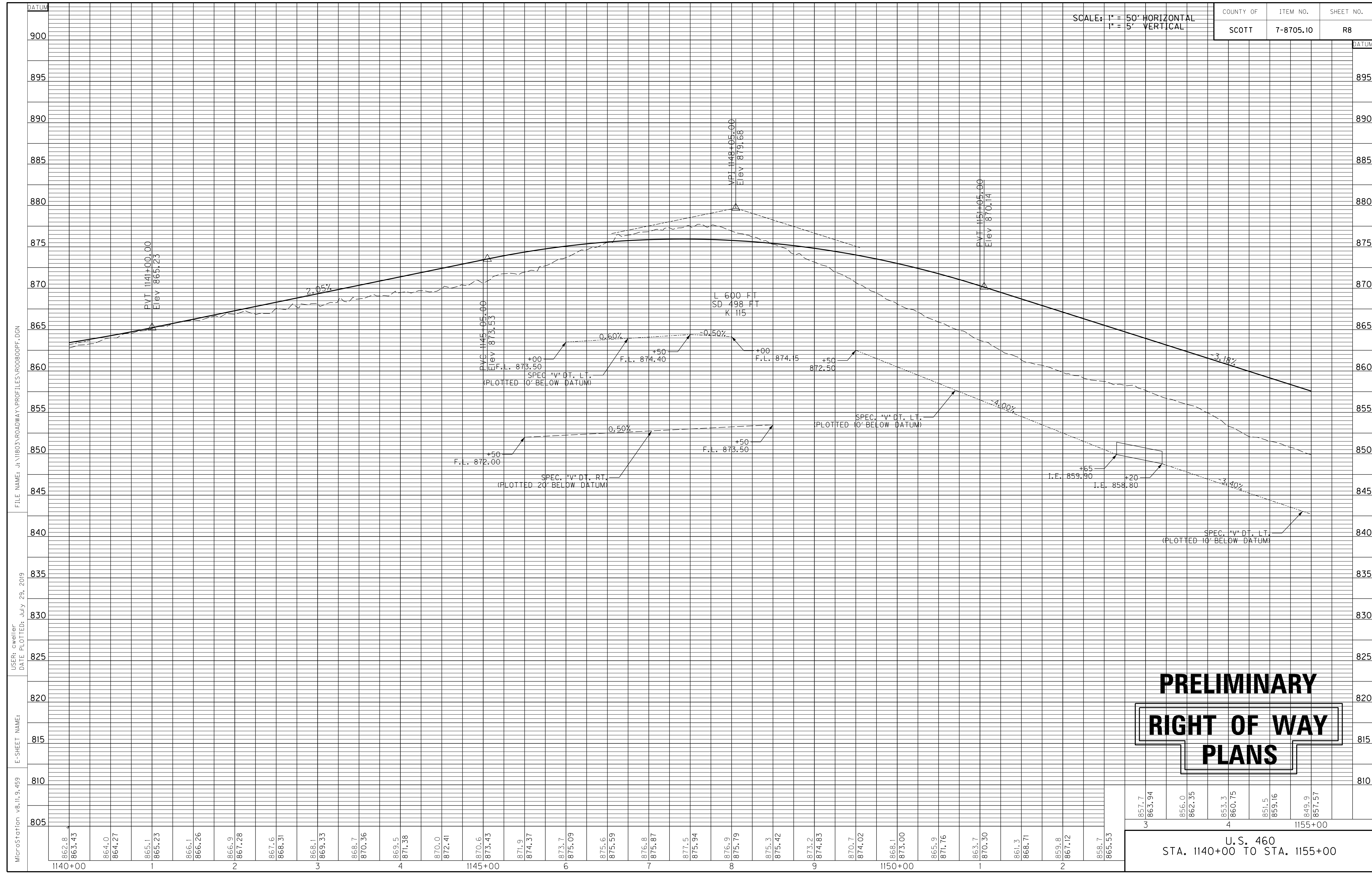
FILE NAME: J:\11803\ROADWAY\PLAN_SHEETS\ROOT\TOPS.DGN

USER: krIce
DATE PLOTTED: July 29, 2019

E-SHEET NAME:

MicroStation v8.11.9.459

SCALE: 1" = 50' HORIZONTAL
1" = 5' VERTICAL



PRELIMINARY
RIGHT OF WAY
PLANS

857.7	856.0	853.3	851.5	849.9
863.94	862.35	860.75	859.16	857.57
3		4		1155+00
U.S. 460 STA. 1140+00 TO STA. 1155+00				

MicroStation v8.11.9.459 E-SHEET NAME: USER: cweller DATE PLOTTED: July 29, 2019 FILE NAME: J:\11803\ROADWAY\PROFILES\00800PF.DGN

862.8	863.43	864.0	864.27	865.1	865.23	866.1	866.26	866.9	867.28	867.6	868.31	868.1	869.33	868.7	870.36	869.5	871.38	870.0	872.41	870.6	873.43	871.9	874.37	873.7	875.09	875.6	875.99	876.8	875.87	877.5	875.94	876.9	875.79	875.3	875.42	873.2	874.83	870.7	874.02	868.1	873.00	865.9	871.76	863.7	870.30	861.3	868.71	859.8	867.12	858.7	865.53																																																											
1140+00				1		2		3		4		5	6		7		8		9	10	11	12	13	14	15	16	17	18	19	20	21	22	23	24	25	26	27	28	29	30	31	32	33	34	35	36	37	38	39	40	41	42	43	44	45	46	47	48	49	50	51	52	53	54	55	56	57	58	59	60	61	62	63	64	65	66	67	68	69	70	71	72	73	74	75	76	77	78	79	80	81	82	83	84	85	86	87	88	89	90	91	92	93	94	95	96	97	98	99	100

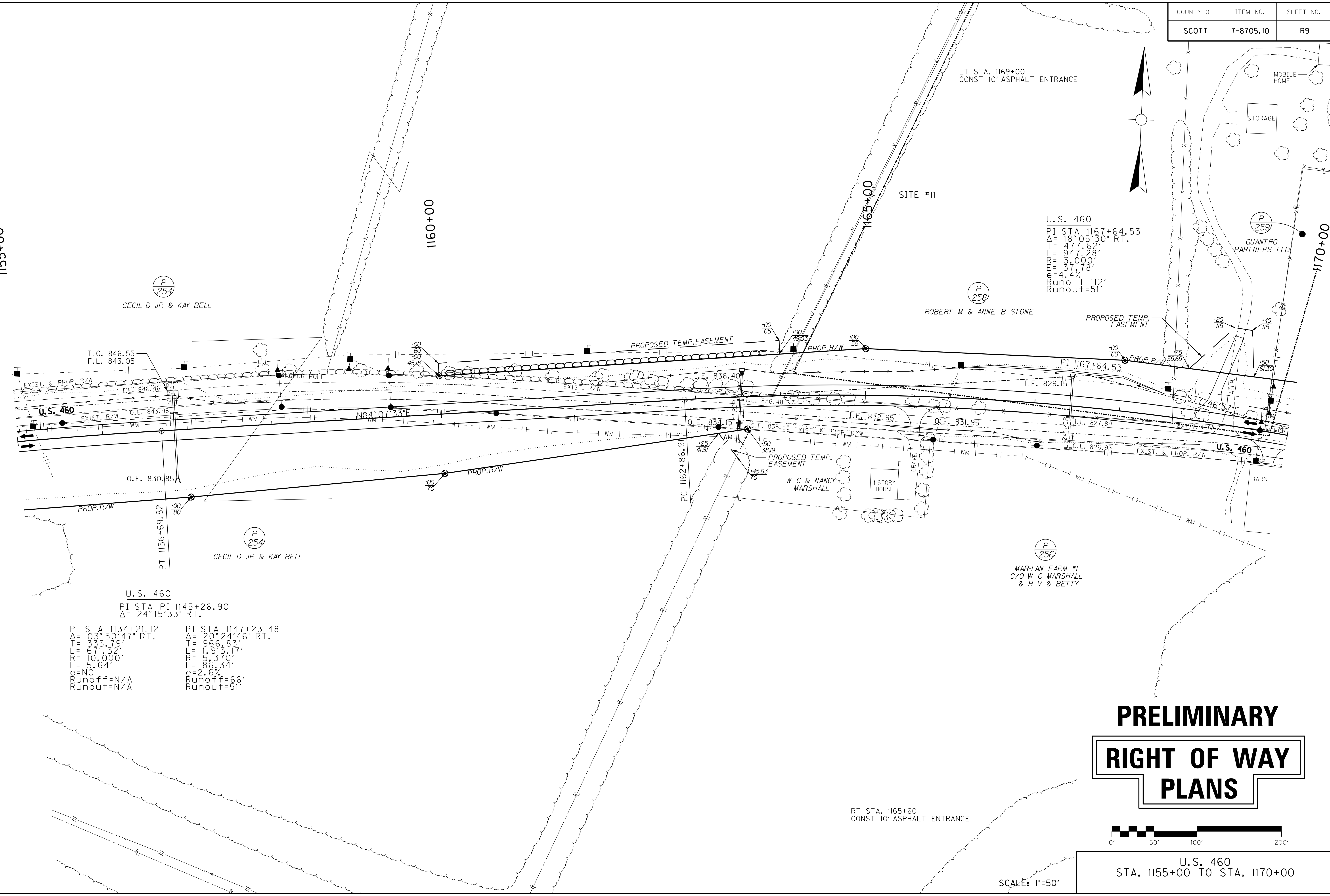
COUNTY OF	ITEM NO.	SHEET NO.
SCOTT	7-8705.10	R9

1155+00

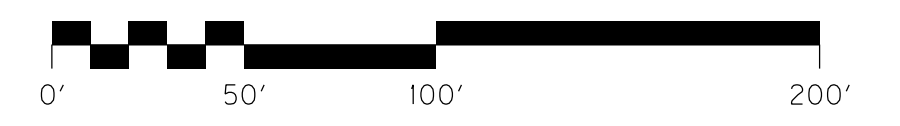
1160+00

1165+00

1170+00



**PRELIMINARY
RIGHT OF WAY
PLANS**



SCALE: 1"=50'
U.S. 460
STA. 1155+00 TO STA. 1170+00

FILE NAME: J:\11803\ROADWAY\PLAN_SHEETS\RO0900PS.DGN

USER: krIce
DATE PLOTTED: July 29, 2019

E-SHEET NAME:

MicroStation v8.11.9.459

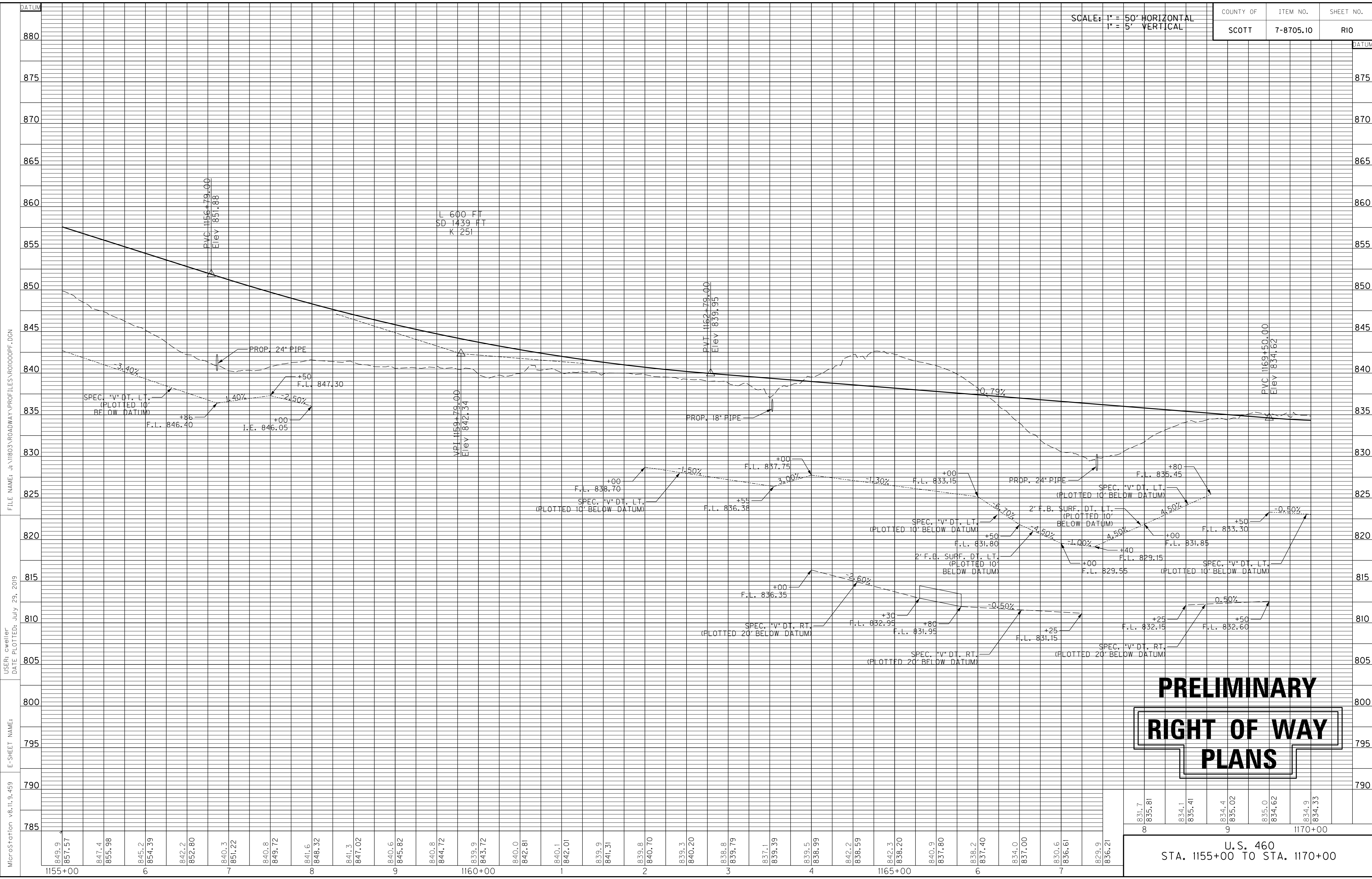
U.S. 460
PI STA 1134+21.12
Δ= 03°50'47" RT.
T= 335.79'
L= 671.32'
R= 10,000'
E= 5.64'
e= NC
Runoff=N/A
Runout=N/A

PI STA 1147+23.48
Δ= 20°24'46" RT.
T= 966.83'
L= 1,913.17'
R= 5,370'
E= 86.34'
e= 2.67'
Runoff=66'
Runout=51'

U.S. 460
PI STA 1167+64.53
Δ= 18°05'30" RT.
T= 471.62'
L= 947.28'
R= 3,000'
E= 37.78'
e= 4.47'
Runoff=112'
Runout=51'

SCALE: 1" = 50' HORIZONTAL
1" = 5' VERTICAL

COUNTY OF	ITEM NO.	SHEET NO.
SCOTT	7-8705.10	R10



FILE NAME: J:\11803\ROADWAY\PROFILES\110000PF.DGN

USER: cweller
DATE PLOTTED: July 29, 2019

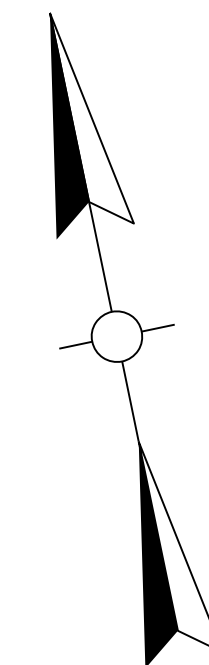
E-SHEET NAME:

MicroStation v8.11.9.459

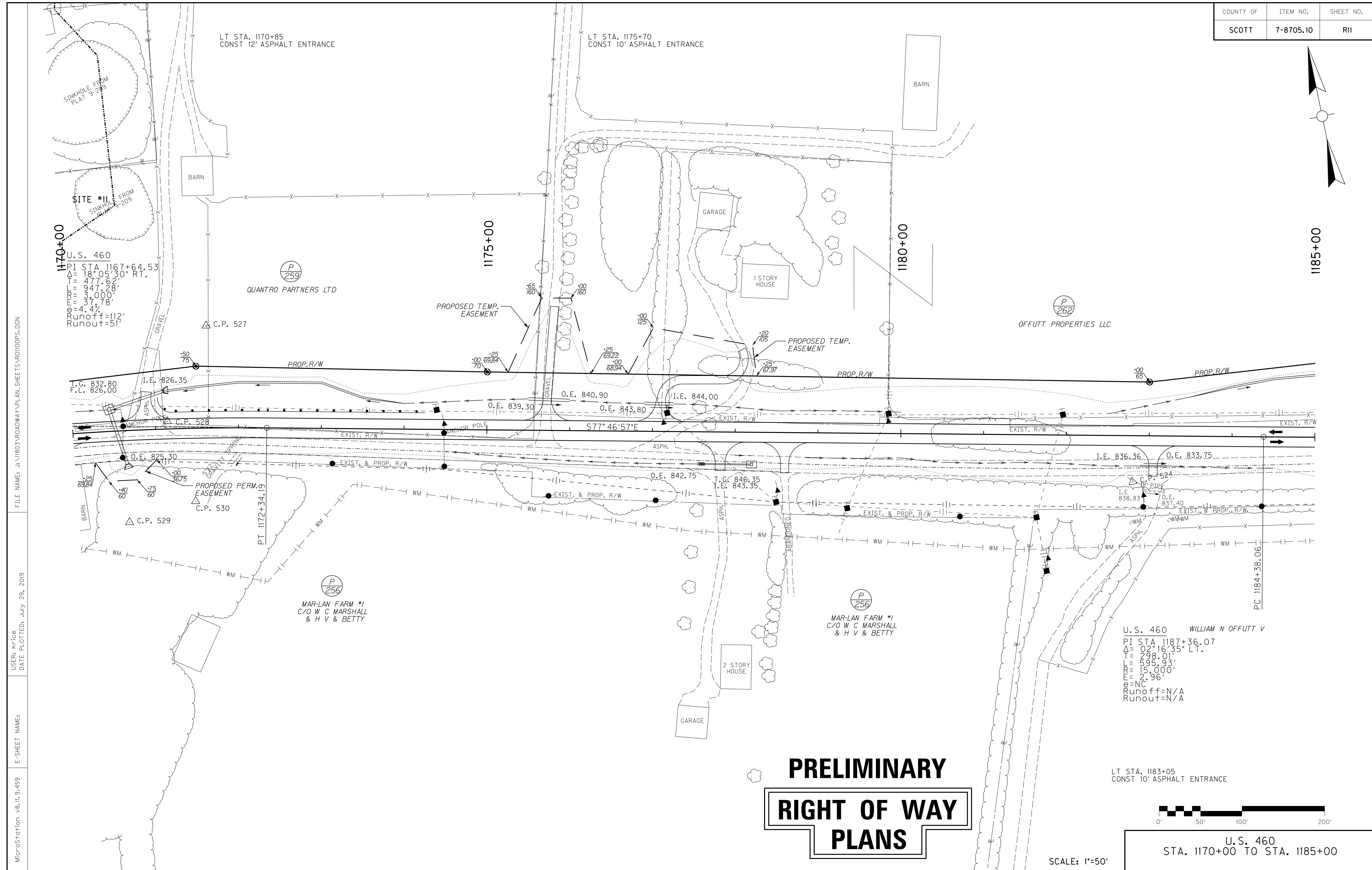
PRELIMINARY
RIGHT OF WAY
PLANS

831.7	835.81	834.1	835.41	834.4	835.02	835.0	834.62	834.9	834.33
8		9						1170+00	

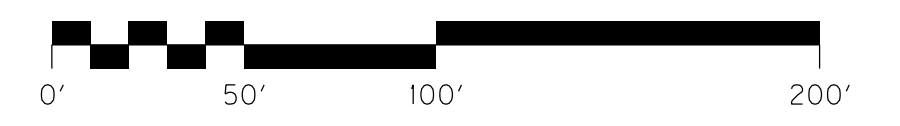
U.S. 460
STA. 1155+00 TO STA. 1170+00



1185+00



**PRELIMINARY
RIGHT OF WAY
PLANS**



SCALE: 1"=50'

U.S. 460
STA. 1170+00 TO STA. 1185+00

FILE NAME: J:\11803\ROADWAY\PLAN_SHEETS\RO100PS.DGN

USER: krIce
DATE PLOTTED: July 29, 2019

E-SHEET NAME:

MicroStation v8.11.9.459

U.S. 460
PI STA 1167+64.53
Δ= 18°05'30" RT.
T= 477.26'
L= 477.26'
R= 11,000'
E= 4.78'
@= NC
Runoff=112'
Runout=51'

LT STA. 1170+85
CONST 12' ASPHALT ENTRANCE

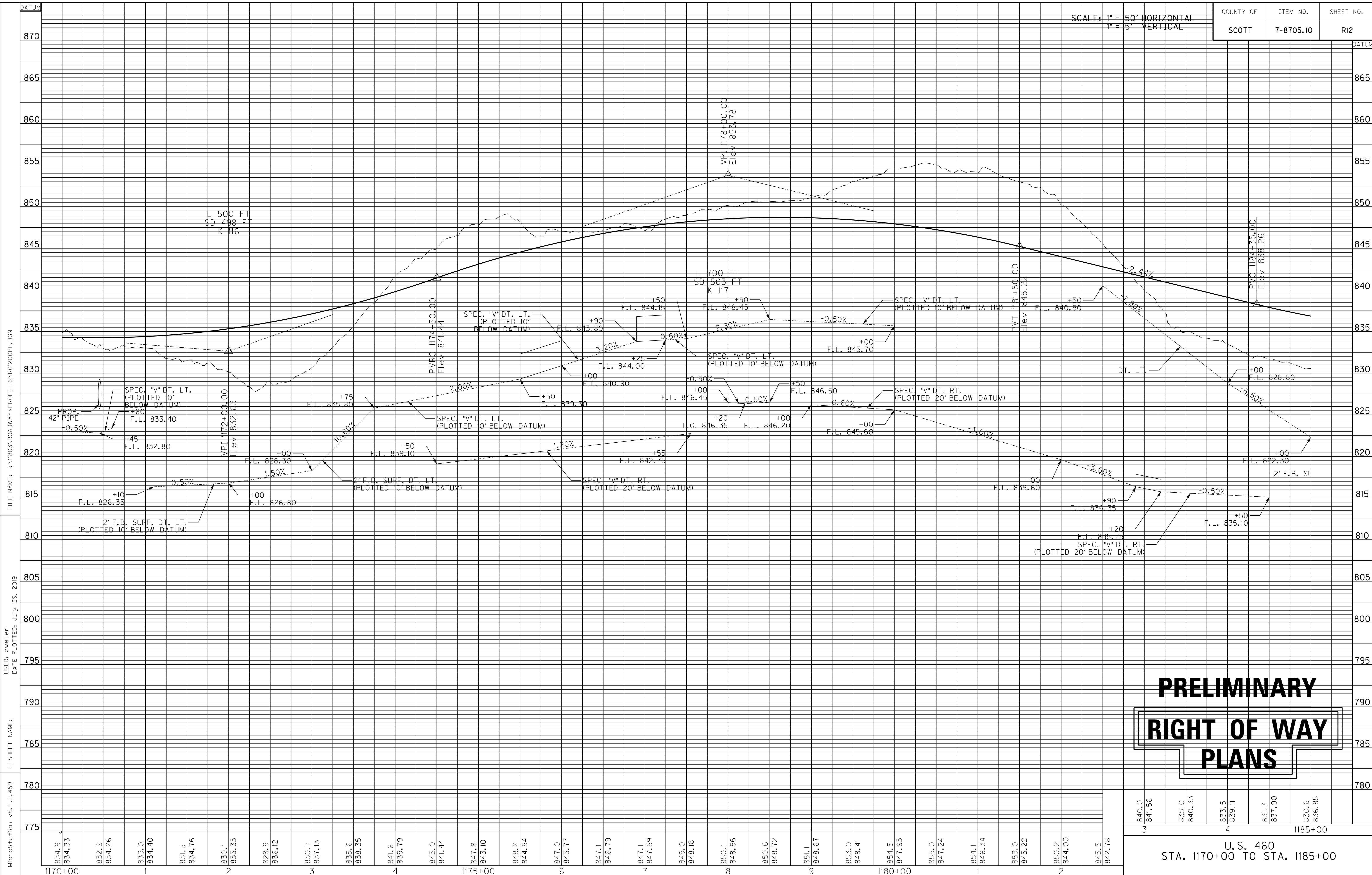
LT STA. 1175+70
CONST 10' ASPHALT ENTRANCE

U.S. 460 WILLIAM N OFFUTT V
PI STA 1187+36.07
Δ= 02°16'35" LT.
T= 298.01'
L= 595.93'
R= 15,000'
E= 2.96'
@= NC
Runoff=N/A
Runout=N/A

LT STA. 1183+05
CONST 10' ASPHALT ENTRANCE

SCALE: 1" = 50' HORIZONTAL
1" = 5' VERTICAL

COUNTY OF	ITEM NO.	SHEET NO.
SCOTT	7-8705.10	R12



FILE NAME: J:\11803\ROADWAY\PROFILES\1180200PF.DGN

USER: cweller
DATE PLOTTED: July 29, 2019

E-SHEET NAME:

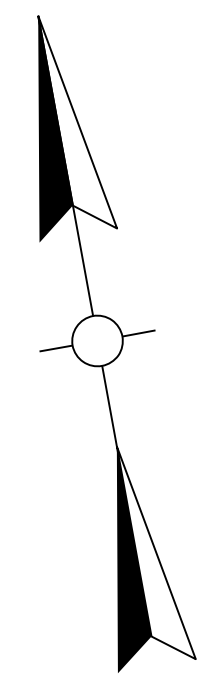
MicroStation v8.11.9.459

PRELIMINARY
RIGHT OF WAY
PLANS

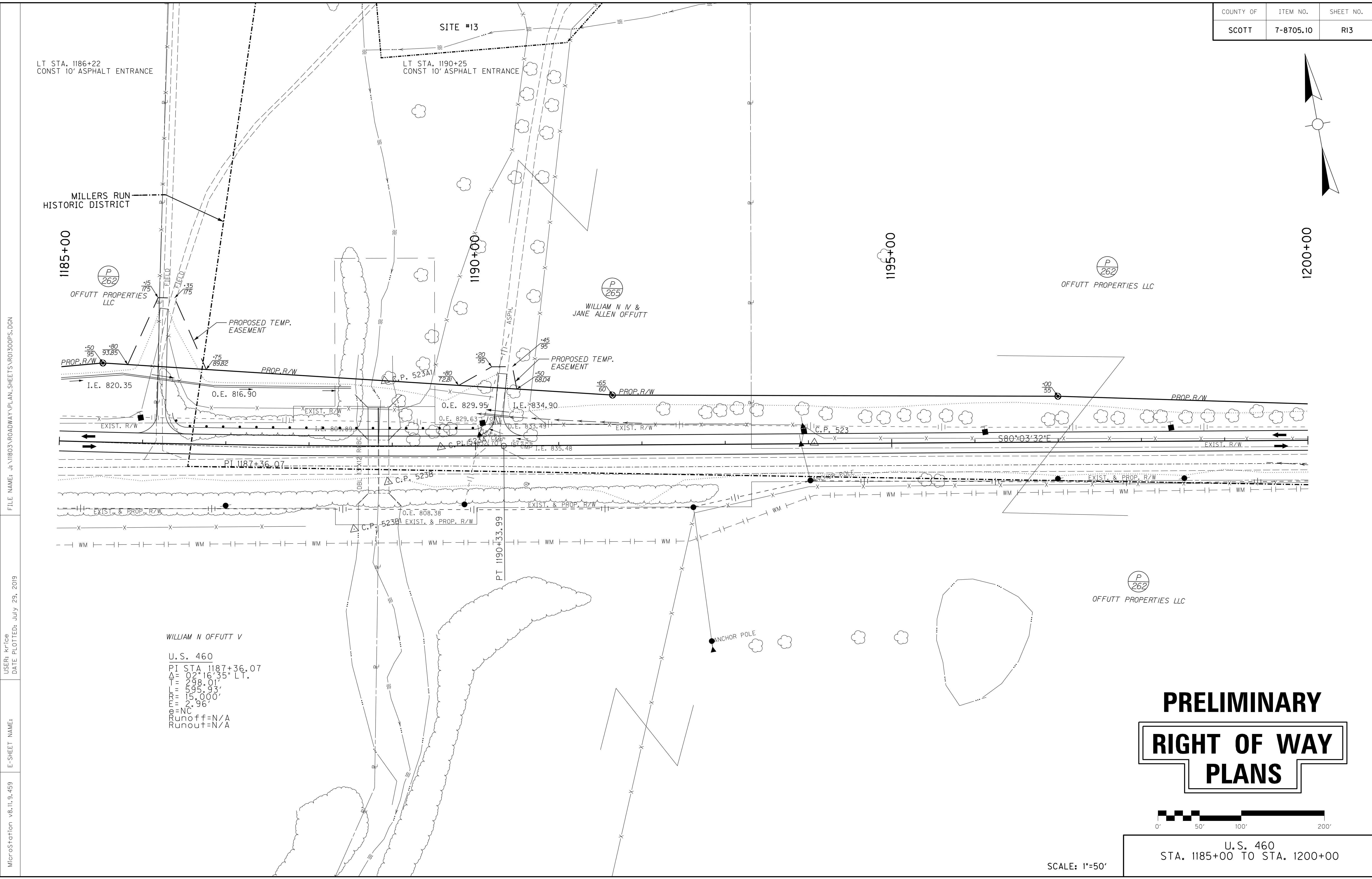
840.0 841.56	835.0 840.33	833.5 839.11	831.7 837.90	830.6 836.85
3		4		1185+00

U.S. 460
STA. 1170+00 TO STA. 1185+00

COUNTY OF	ITEM NO.	SHEET NO.
SCOTT	7-8705.10	R13



1200+00



FILE NAME: J:\11803\ROADWAY\PLAN_SHEETS\11803\11803.P5.DGN

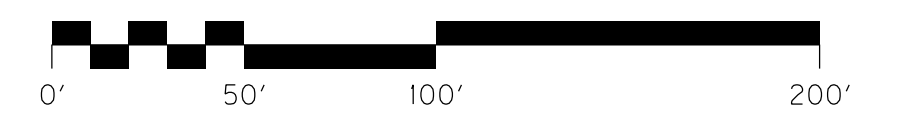
USER: krIce
DATE PLOTTED: July 29, 2019

E-SHEET NAME:

MicroStation v8.11.9.459

WILLIAM N OFFUTT V
U.S. 460
PI STA 1187+36.07
 $\Delta = 02^\circ 16' 35''$ LT.
T = 298.01'
R = 595.93'
L = 15,000'
e = 2.96'
e = NC
Runoff = N/A
Runout = N/A

**PRELIMINARY
RIGHT OF WAY
PLANS**

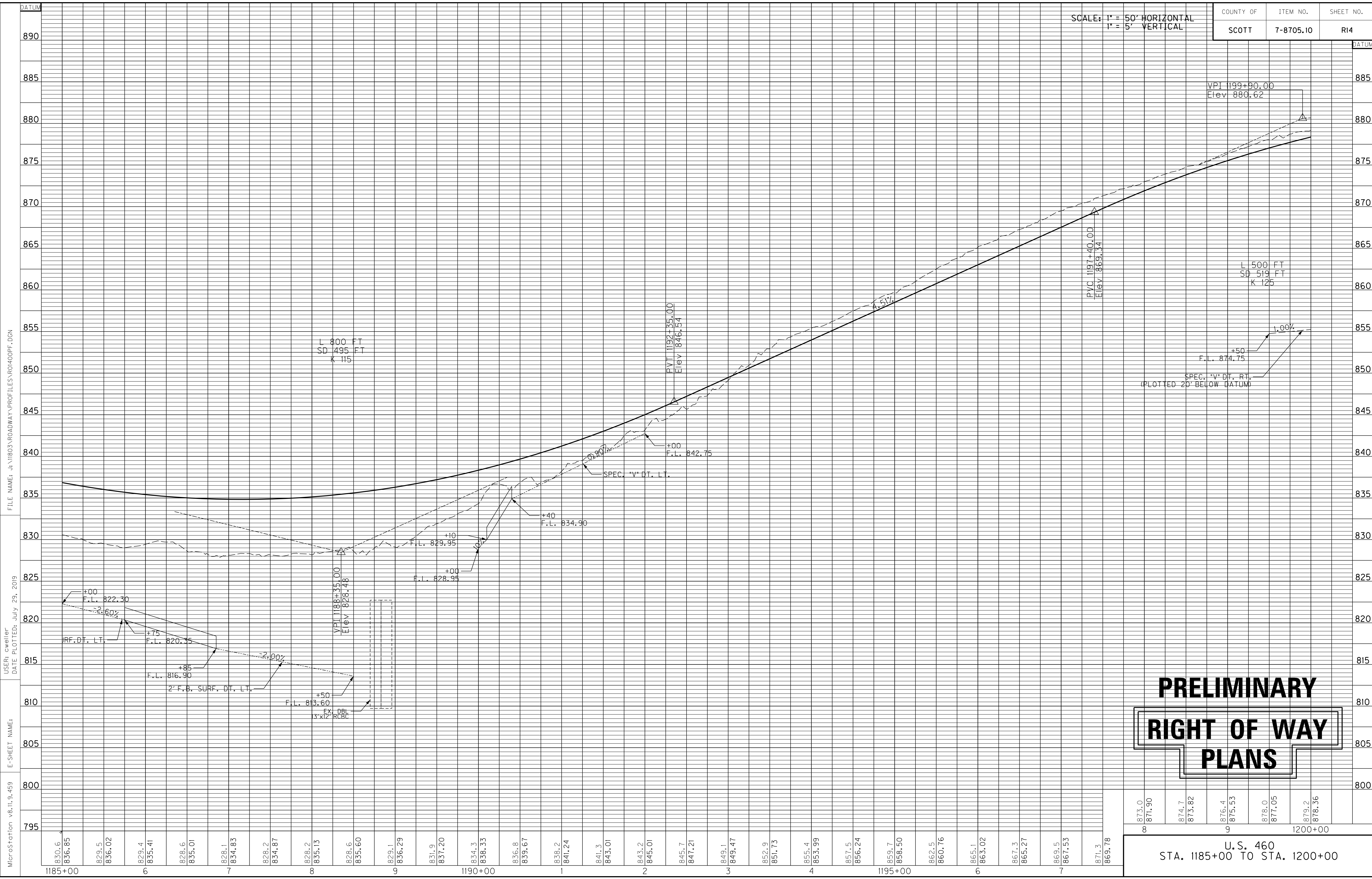


U.S. 460
STA. 1185+00 TO STA. 1200+00

SCALE: 1"=50'

SCALE: 1" = 50' HORIZONTAL
1" = 5' VERTICAL

COUNTY OF	ITEM NO.	SHEET NO.
SCOTT	7-8705.10	R14



PRELIMINARY
RIGHT OF WAY
PLANS

U.S. 460
STA. 1185+00 TO STA. 1200+00

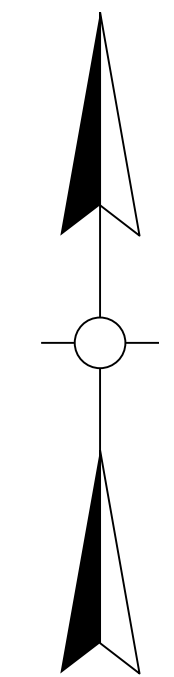
FILE NAME: J:\11803\ROADWAY\PROFILES\1185+00PF.DGN

USER: cweller
DATE PLOTTED: July 29, 2019

E-SHEET NAME:

MicroStation v8.11.9.459

COUNTY OF	ITEM NO.	SHEET NO.
SCOTT	7-8705.10	R15



FILE NAME: J:\11803\ROADWAY\PLAN_SHEETS\ROI500P5.DGN
 USER: cweller
 DATE PLOTTED: July 29, 2019
 E-SHEET NAME:
 MicroStation v8.11.9.459

1200+00

1205+00

1210+00

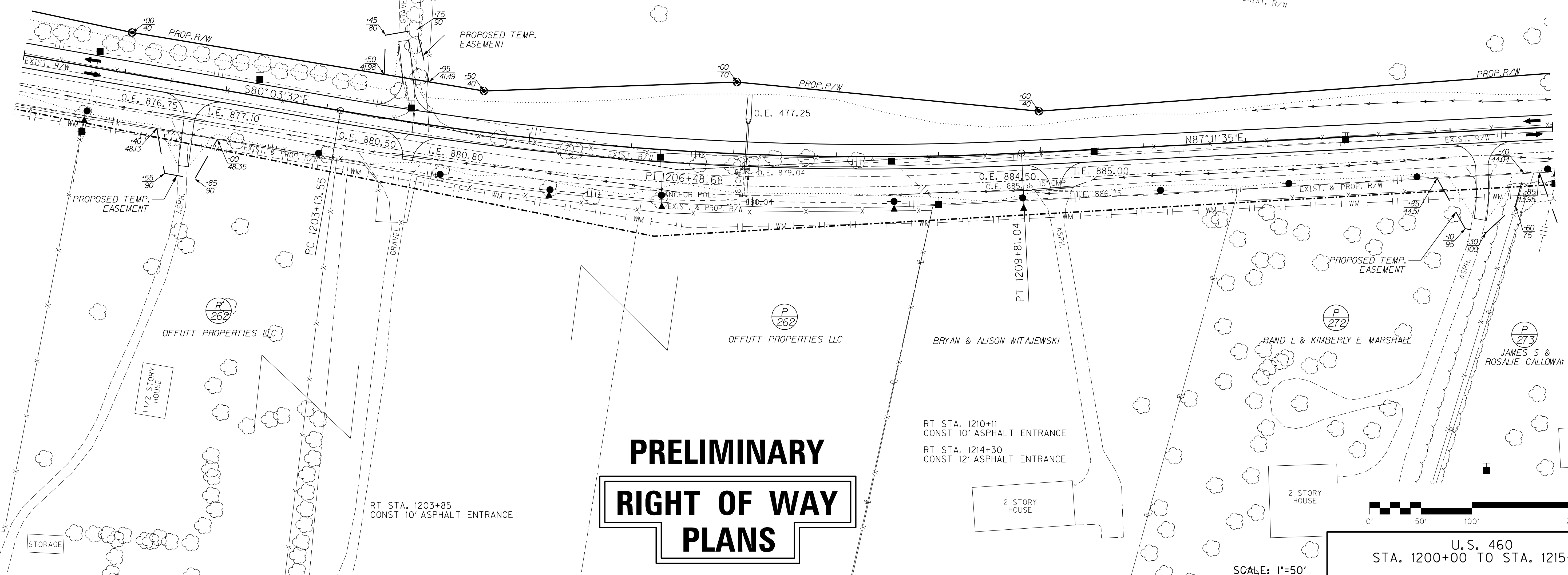
1215+00

LT STA. 1203+85
CONST 10' ASPHALT ENTRANCE

U.S. 460
 PI STA 1206+48.68
 $\Delta = 12^\circ 44' 53''$ LT.
 T = 335.13'
 L = 667.49'
 R = 3,000'
 E = 18.66'
 $e = 4.47'$
 Runoff = 112'
 Runout = 51'

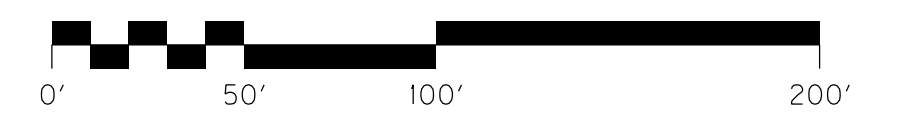
(P 262)
OFFUTT PROPERTIES LLC

(P 262)
OFFUTT PROPERTIES LLC
EXIST. R/W



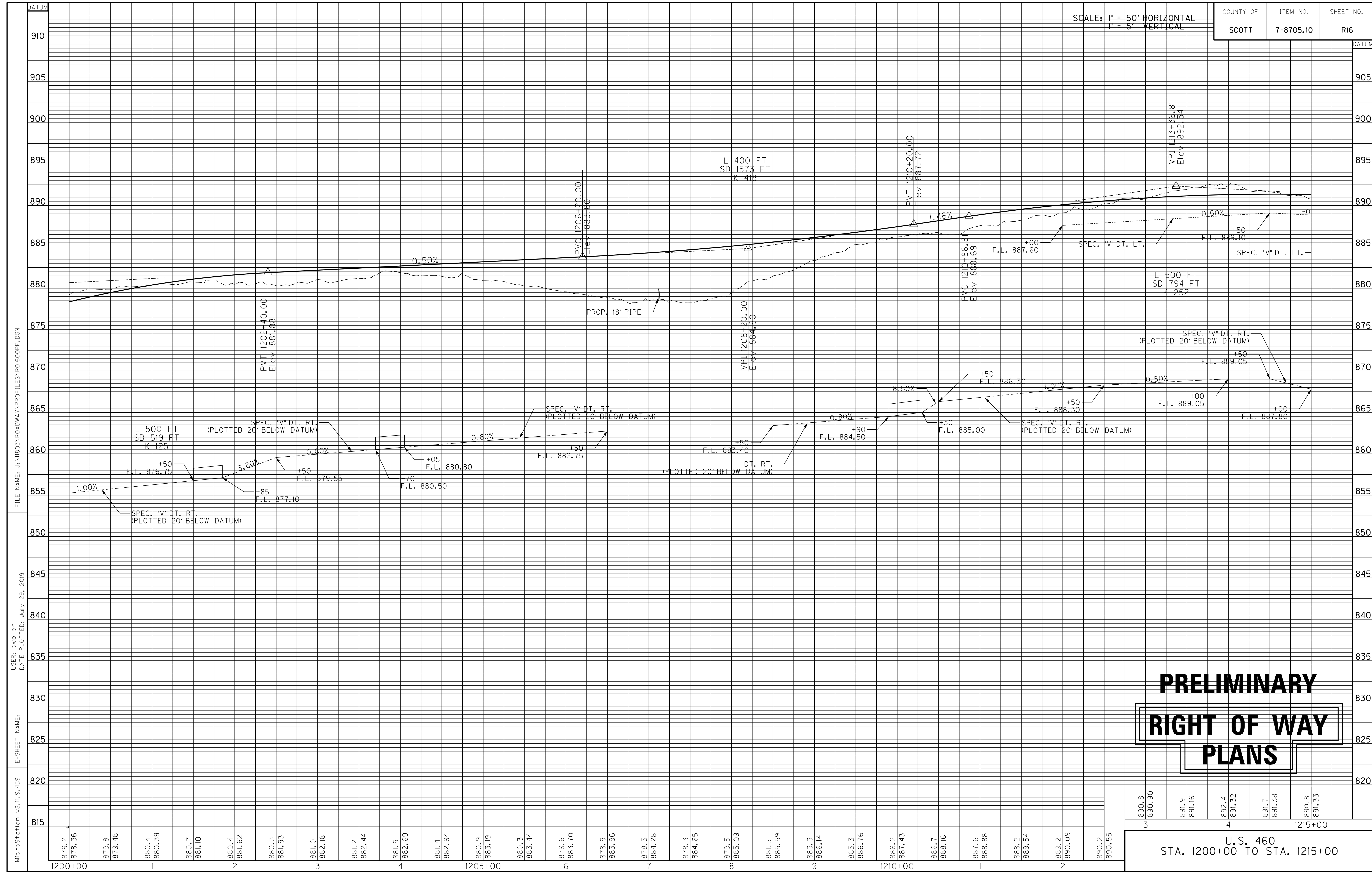
**PRELIMINARY
RIGHT OF WAY
PLANS**

RT STA. 1210+11
CONST 10' ASPHALT ENTRANCE
 RT STA. 1214+30
CONST 12' ASPHALT ENTRANCE



SCALE: 1"=50'
 U.S. 460
 STA. 1200+00 TO STA. 1215+00

SCALE: 1" = 50' HORIZONTAL
1" = 5' VERTICAL

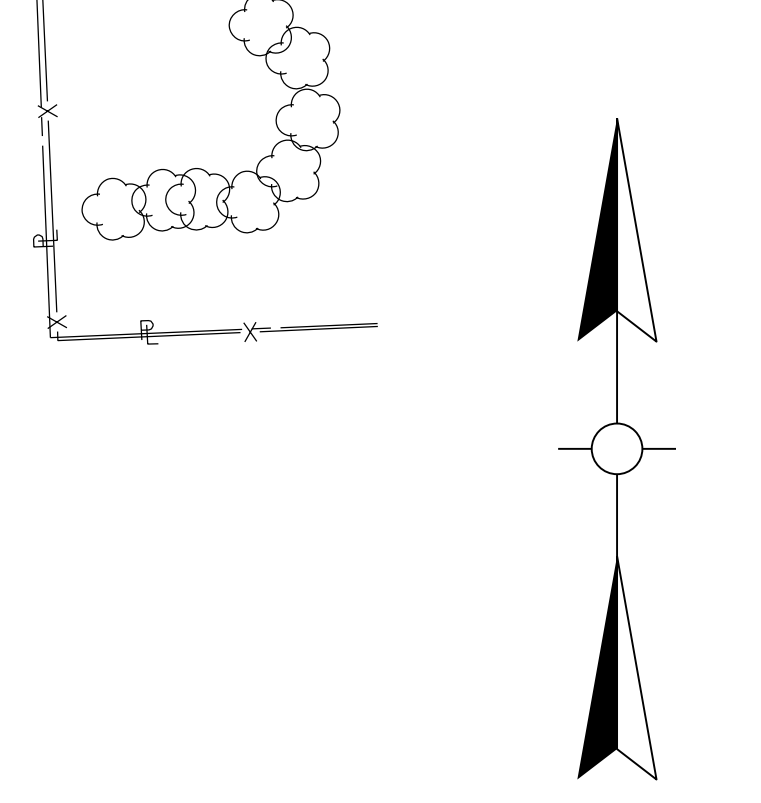


PRELIMINARY
RIGHT OF WAY
PLANS

U.S. 460
STA. 1200+00 TO STA. 1215+00

MicroStation v8.11.9.459 E-SHEET NAME: USER: cweller DATE PLOTTED: July 29, 2019 FILE NAME: J:\11803\ROADWAY\PROFILES\101600PF.DGN

COUNTY OF	ITEM NO.	SHEET NO.
SCOTT	7-8705.10	R17



1230+00

1225+00

1220+00

1215+00

FILE NAME: J:\NIB03\ROADWAY\PLAN_SHEETS\RO700P5.DGN

USER: cwellier
DATE PLOTTED: July 29, 2019

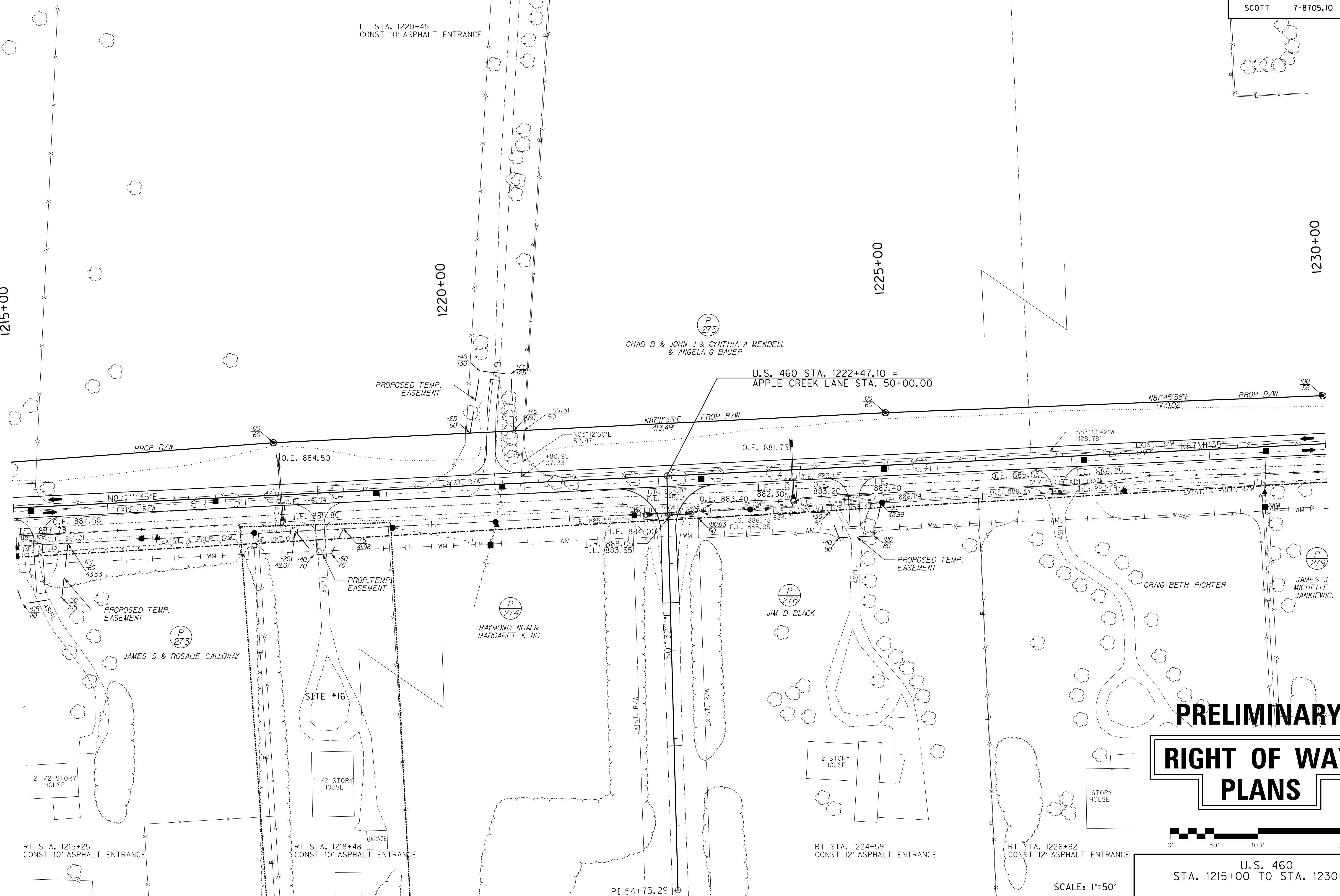
E-SHEET NAME:

MicroStation v8.11.9.459

LT STA. 1220+45
CONST 10' ASPHALT ENTRANCE

CHAD B & JOHN J & CYNTHIA A MENDELL
& ANGELA G BAUER

U.S. 460 STA. 1222+47.10 =
APPLE CREEK LANE STA. 50+00.00



2 1/2 STORY HOUSE

1 1/2 STORY HOUSE

2 STORY HOUSE

1 STORY HOUSE

RT STA. 1215+25
CONST 10' ASPHALT ENTRANCE

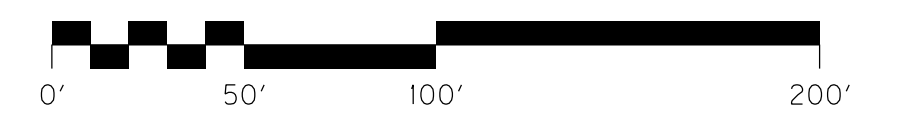
RT STA. 1218+48
CONST 10' ASPHALT ENTRANCE

RT STA. 1224+59
CONST 12' ASPHALT ENTRANCE

RT STA. 1226+92
CONST 12' ASPHALT ENTRANCE

PI 54+73.29

**PRELIMINARY
RIGHT OF WAY
PLANS**

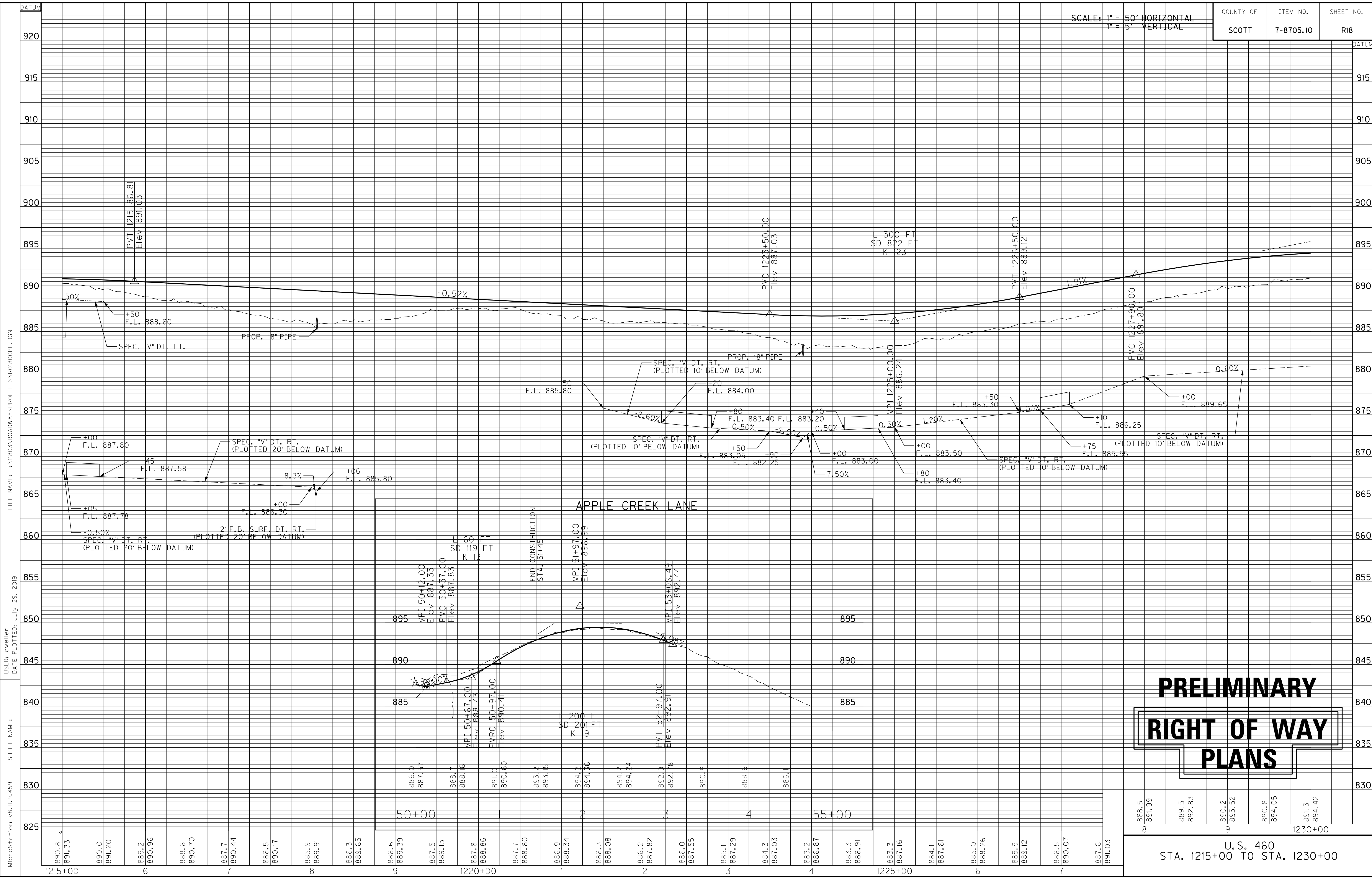


U.S. 460
STA. 1215+00 TO STA. 1230+00

SCALE: 1"=50'

SCALE: 1" = 50' HORIZONTAL
1" = 5' VERTICAL

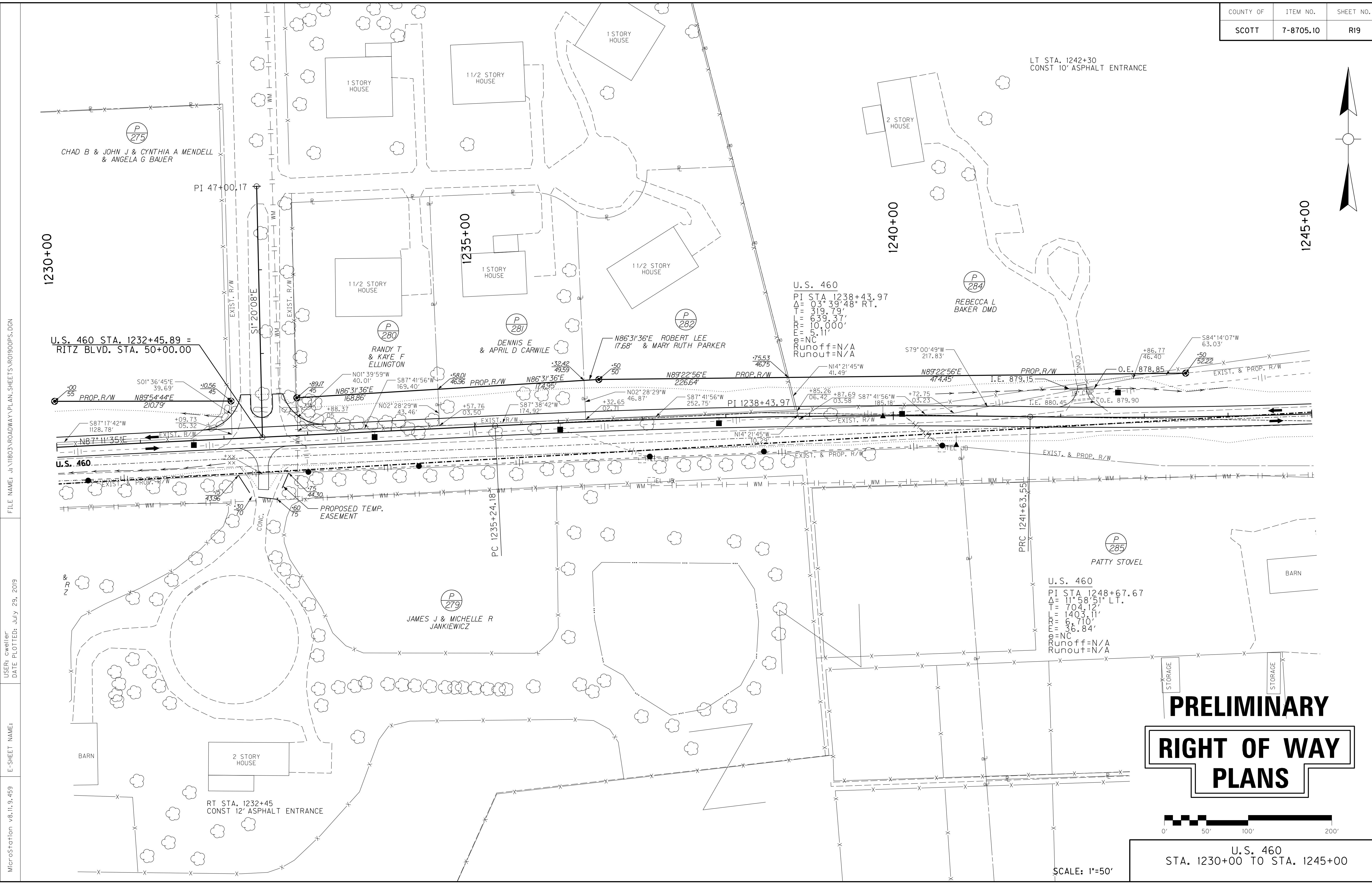
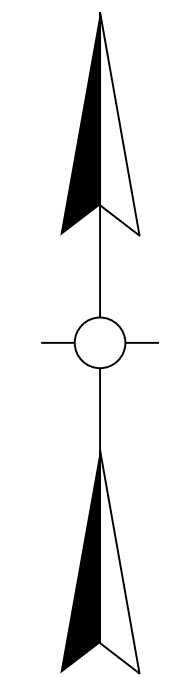
COUNTY OF	ITEM NO.	SHEET NO.
SCOTT	7-8705.10	R18



PRELIMINARY
RIGHT OF WAY
PLANS

U.S. 460
STA. 1215+00 TO STA. 1230+00

MicroStation v8.11.9.459 E-SHEET NAME: J:\1803\ROADWAY\PROFILES\1803R00PF.DGN
USER: cweller
DATE PLOTTED: July 29, 2019



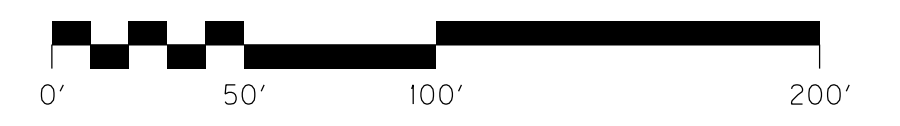
FILE NAME: J:\NIB03\ROADWAY\PLAN_SHEETS\RO900PS.DGN

USER: cweller
 DATE PLOTTED: July 29, 2019

E-SHEET NAME:

MicroStation v8.11.9.459

**PRELIMINARY
 RIGHT OF WAY
 PLANS**

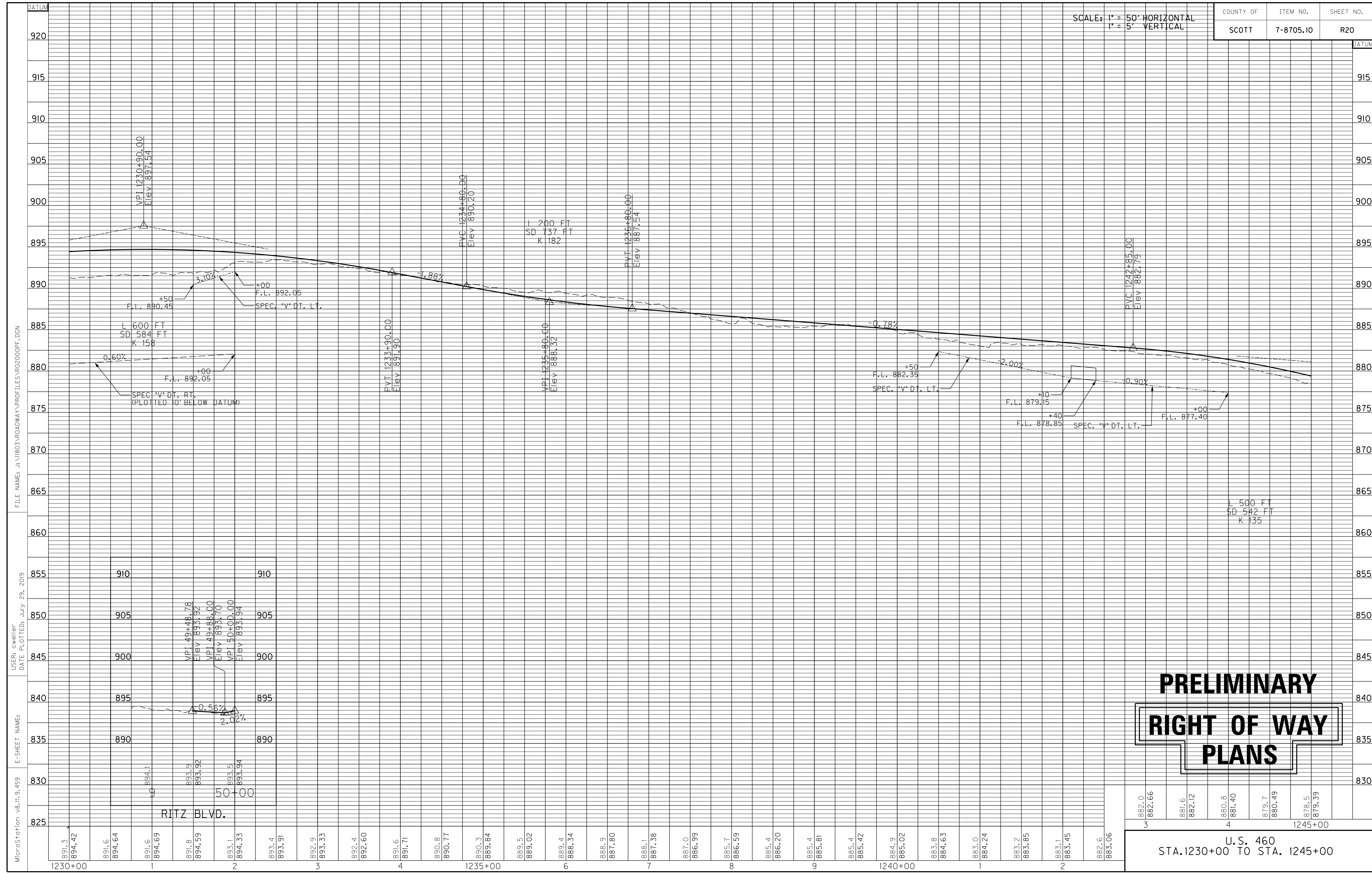


U.S. 460
 STA. 1230+00 TO STA. 1245+00

SCALE: 1"=50'

SCALE: 1" = 50' HORIZONTAL
1" = 5' VERTICAL

COUNTY OF	ITEM NO.	SHEET NO.
SCOTT	7-8705.10	R20



FILE NAME: J:\11803\ROADWAY\PROFILES\120200PF.DGN

USER: cweller
DATE PLOTTED: July 29, 2019

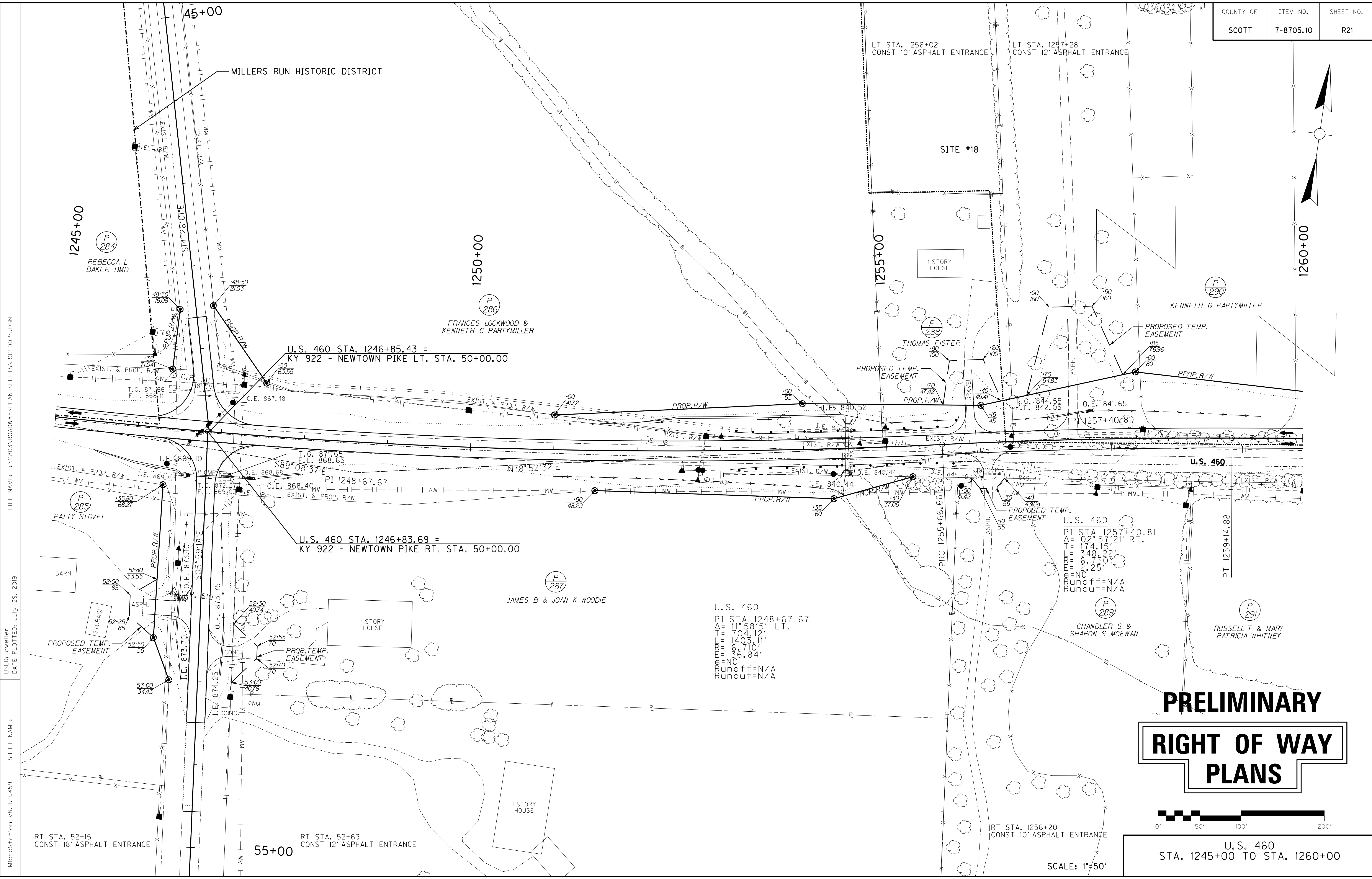
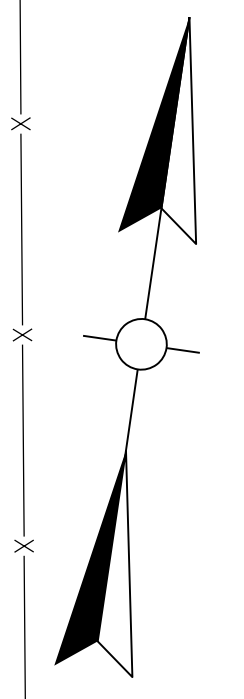
E-SHEET NAME:

MicroStation v8.11.9.459

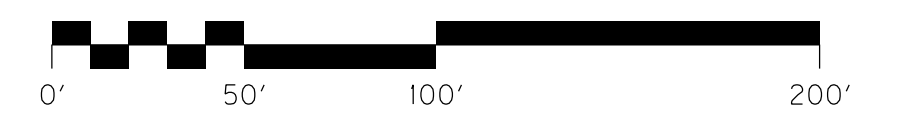
PRELIMINARY
RIGHT OF WAY
PLANS

882.0	881.6	880.8	879.7	878.5
882.66	882.12	881.40	880.49	879.39
3		4		1245+00
U.S. 460 STA. 1230+00 TO STA. 1245+00				

COUNTY OF	ITEM NO.	SHEET NO.
SCOTT	7-8705.10	R21



**PRELIMINARY
RIGHT OF WAY
PLANS**



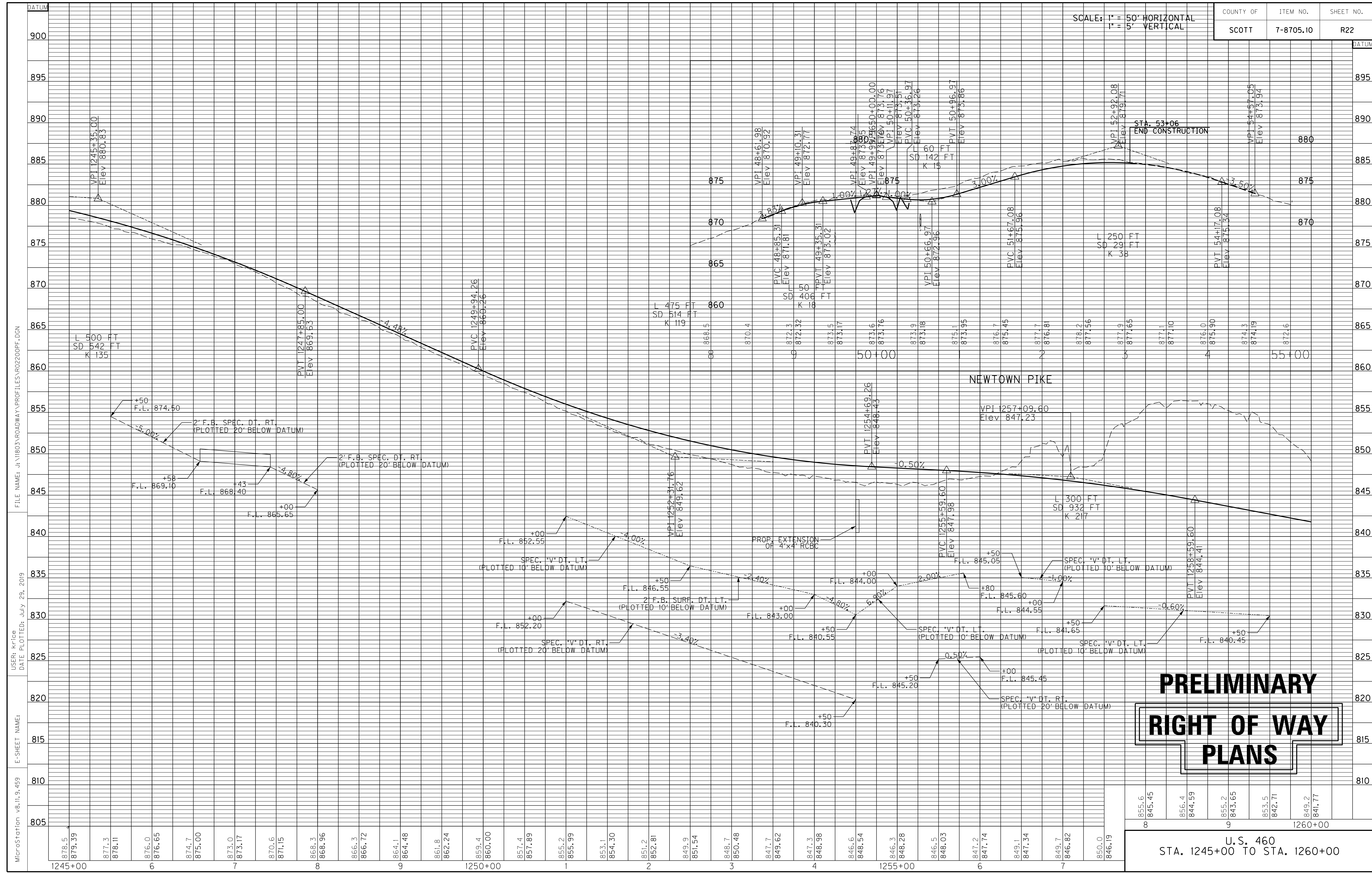
U.S. 460
STA. 1245+00 TO STA. 1260+00

SCALE: 1"=50'

FILE NAME: J:\11803\ROADWAY\PLAN_SHEETS\AR02100P5.DGN
 USER: cwiller
 DATE PLOTTED: July 29, 2019
 E-SHEET NAME:
 MicroStation v8.11.9.459

SCALE: 1" = 50' HORIZONTAL
1" = 5' VERTICAL

COUNTY OF	ITEM NO.	SHEET NO.
SCOTT	7-8705.10	R22



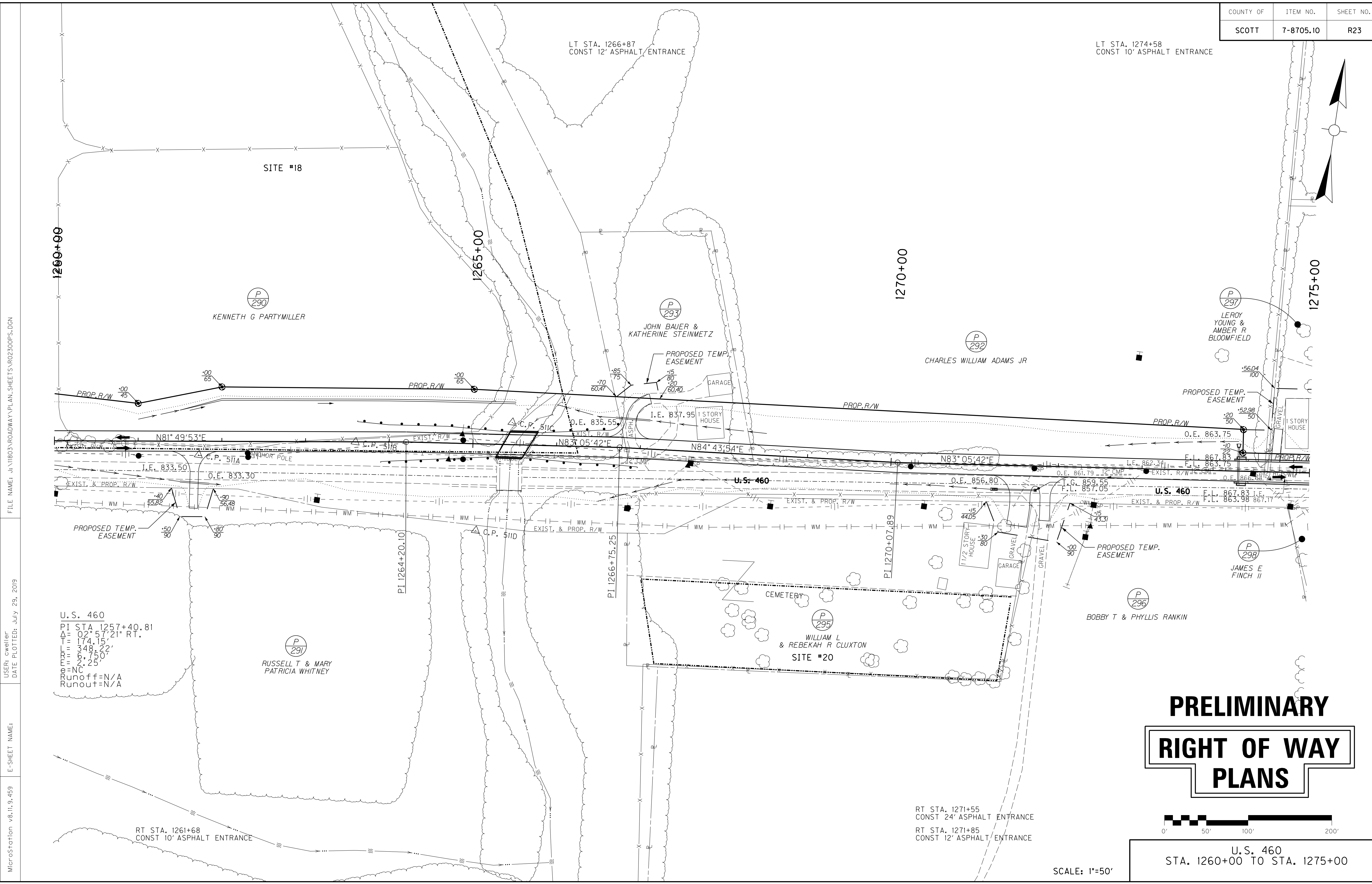
PRELIMINARY
RIGHT OF WAY
PLANS

855.6	845.45	856.4	844.59	855.2	843.65	853.5	842.71	849.2	841.77
1260+00									

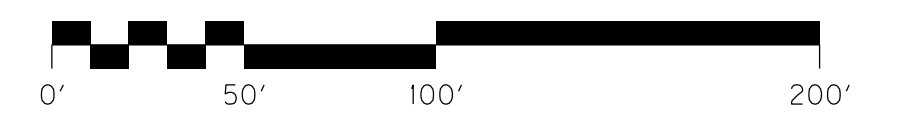
U.S. 460
STA. 1245+00 TO STA. 1260+00

MicroStation v8.11.9.459 E-SHEET NAME: USER: krIce DATE PLOTTED: July 29, 2019 FILE NAME: J:\11803\ROADWAY\PROFILES\RD2200PF.DGN

COUNTY OF	ITEM NO.	SHEET NO.
SCOTT	7-8705.10	R23



**PRELIMINARY
RIGHT OF WAY
PLANS**



U.S. 460
STA. 1260+00 TO STA. 1275+00

SCALE: 1"=50'

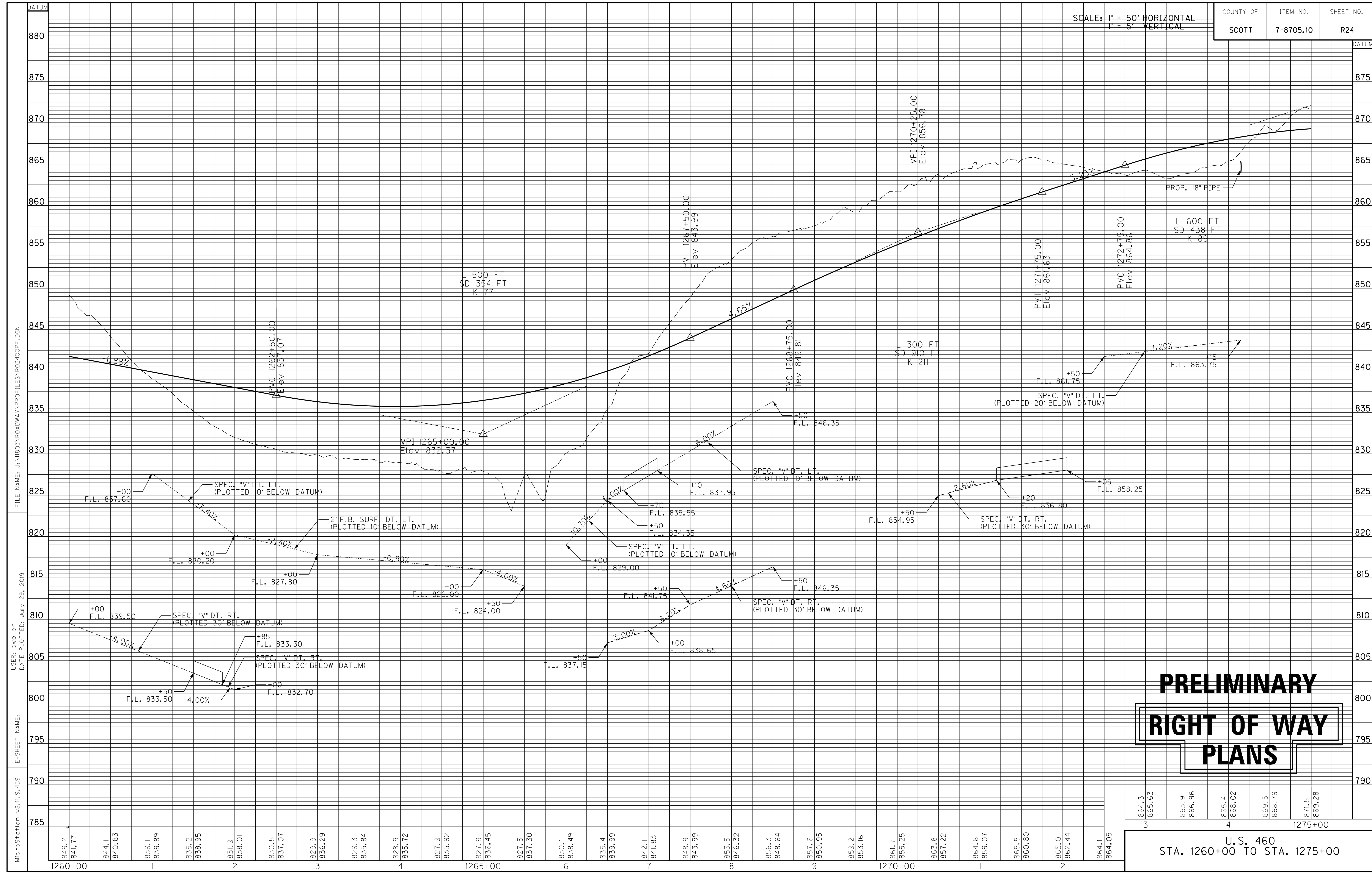
FILE NAME: J:\1803\ROADWAY\PLAN_SHEETS\AR02300PS.DGN

USER: cweller
DATE PLOTTED: July 29, 2019

E-SHEET NAME:

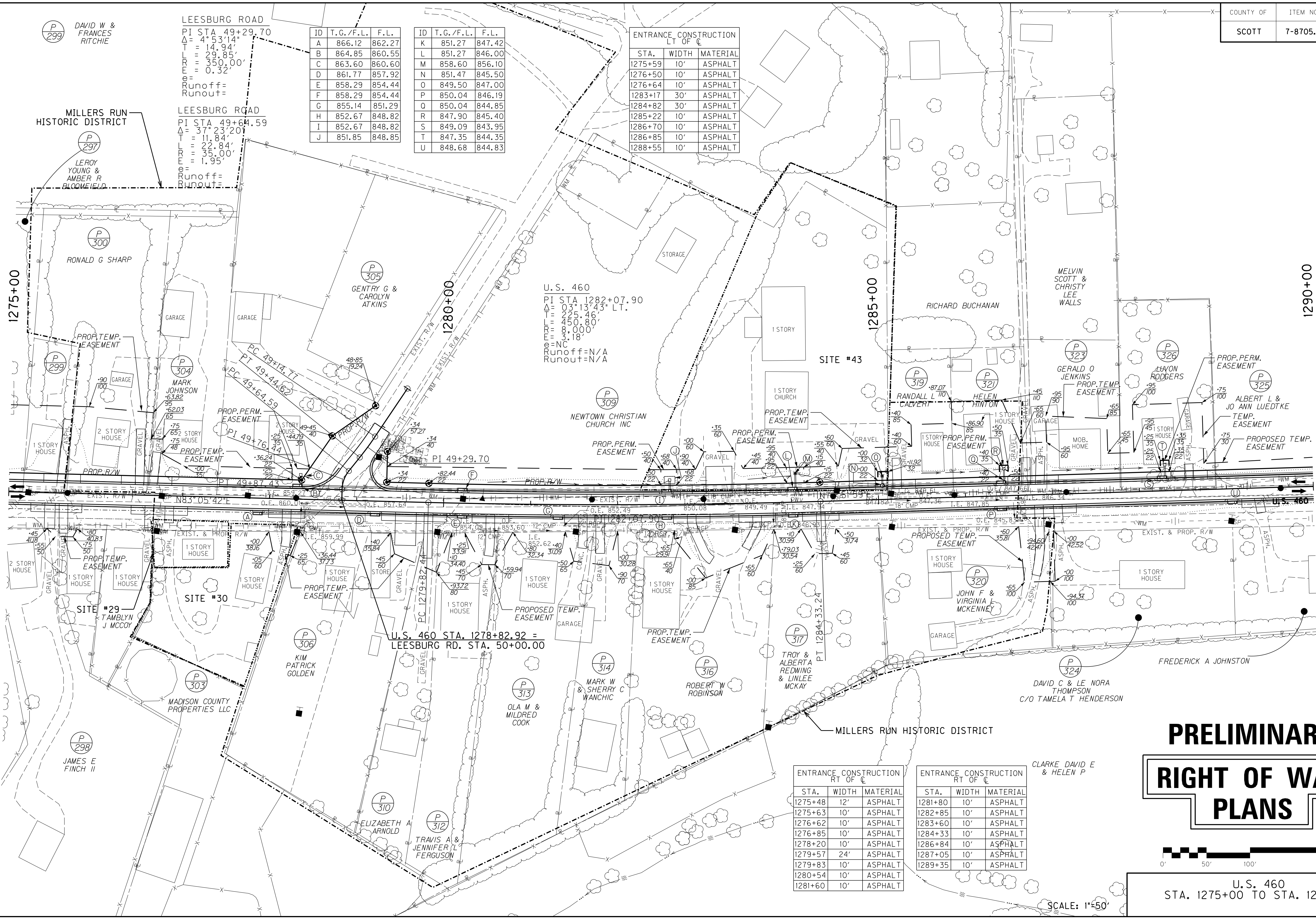
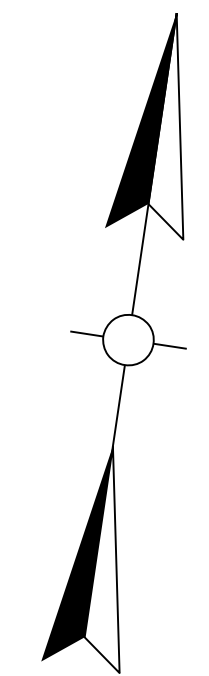
MicroStation v8.11.9.459

SCALE: 1" = 50' HORIZONTAL
1" = 5' VERTICAL



PRELIMINARY
RIGHT OF WAY
PLANS

864.3	863.9	865.4	869.3	871.5
865.63	866.96	866.02	868.79	869.28
3		4		1275+00
U.S. 460 STA. 1260+00 TO STA. 1275+00				



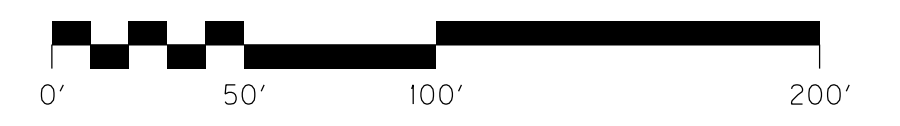
ID	T.G./F.L.	F.L.	ID	T.G./F.L.	F.L.
A	866.12	862.27	K	851.27	847.42
B	864.85	860.55	L	851.27	846.00
C	863.60	860.60	M	858.60	856.10
D	861.77	857.92	N	851.47	845.50
E	858.29	854.44	O	849.50	847.00
F	858.29	854.44	P	850.04	846.19
G	855.14	851.29	Q	850.04	844.85
H	852.67	848.82	R	847.90	845.40
I	852.67	848.82	S	849.09	843.95
J	851.85	848.85	T	847.35	844.35
			U	848.68	844.83

ENTRANCE CONSTRUCTION LT OF C		
STA.	WIDTH	MATERIAL
1275+59	10'	ASPHALT
1276+50	10'	ASPHALT
1276+64	10'	ASPHALT
1283+17	30'	ASPHALT
1284+82	30'	ASPHALT
1285+22	10'	ASPHALT
1286+70	10'	ASPHALT
1286+85	10'	ASPHALT
1288+55	10'	ASPHALT

ENTRANCE CONSTRUCTION RT OF C		
STA.	WIDTH	MATERIAL
1275+48	12'	ASPHALT
1275+63	10'	ASPHALT
1276+62	10'	ASPHALT
1276+85	10'	ASPHALT
1278+20	10'	ASPHALT
1279+57	24'	ASPHALT
1279+83	10'	ASPHALT
1280+54	10'	ASPHALT
1281+60	10'	ASPHALT

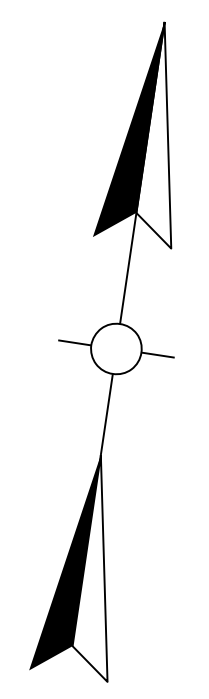
ENTRANCE CONSTRUCTION LT OF C		
STA.	WIDTH	MATERIAL
1281+80	10'	ASPHALT
1282+85	10'	ASPHALT
1283+60	10'	ASPHALT
1284+33	10'	ASPHALT
1286+84	10'	ASPHALT
1287+05	10'	ASPHALT
1289+35	10'	ASPHALT

PRELIMINARY RIGHT OF WAY PLANS



U.S. 460
STA. 1275+00 TO STA. 1290+00

FILE NAME: J:\1803\ROADWAY\PLAN\SHEETS\AR02500PS.DGN
 USER: cwellier
 DATE PLOTTED: July 29, 2019
 E-SHEET NAME:
 MicroStation v8.11.9.459



1305+00

1300+00

1295+00

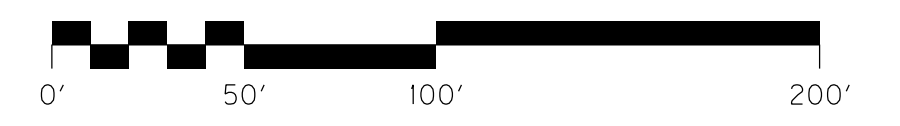
1290+00

LT STA. 1297+50
CONST 10' ASPHALT ENTRANCE

U.S. 460 STA. 1295+28.37 =
STONE RD. STA. 50+00.00

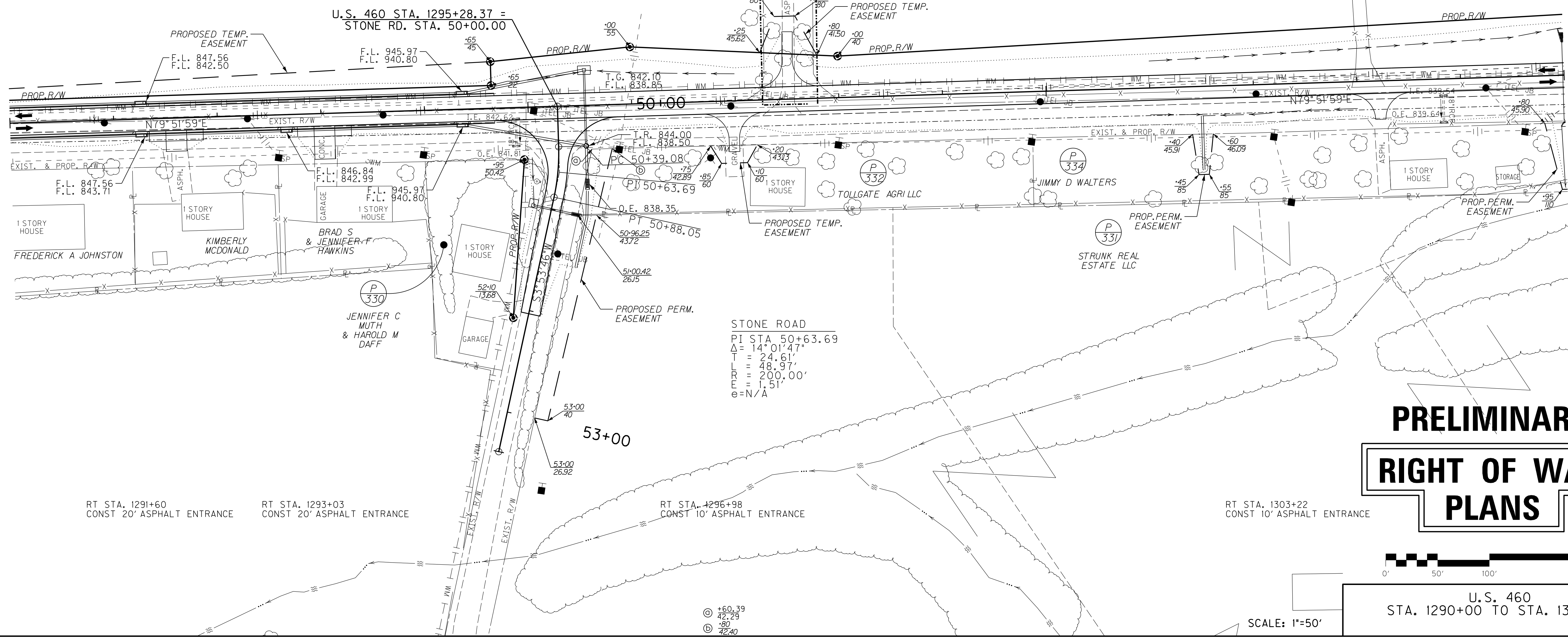
STONE ROAD
PI STA 50+63.69
 $\Delta = 14^{\circ}01'47''$
T = 24.61'
L = 48.97'
R = 200.00'
E = 1.51'
e=N/A

**PRELIMINARY
RIGHT OF WAY
PLANS**



U.S. 460
STA. 1290+00 TO STA. 1305+00

SCALE: 1"=50'



RT STA. 1291+60
CONST 20' ASPHALT ENTRANCE

RT STA. 1293+03
CONST 20' ASPHALT ENTRANCE

RT STA. 1296+98
CONST 10' ASPHALT ENTRANCE

RT STA. 1303+22
CONST 10' ASPHALT ENTRANCE

FILE NAME: J:\1803\ROADWAY\PLAN_SHEETS\AR02700PS.DGN

USER: cweller
DATE PLOTTED: July 29, 2019

E-SHEET NAME:

MicroStation v8.11.9.459

⊕ +60.39
⊕ 42.29
⊕ 80
⊕ 42.40

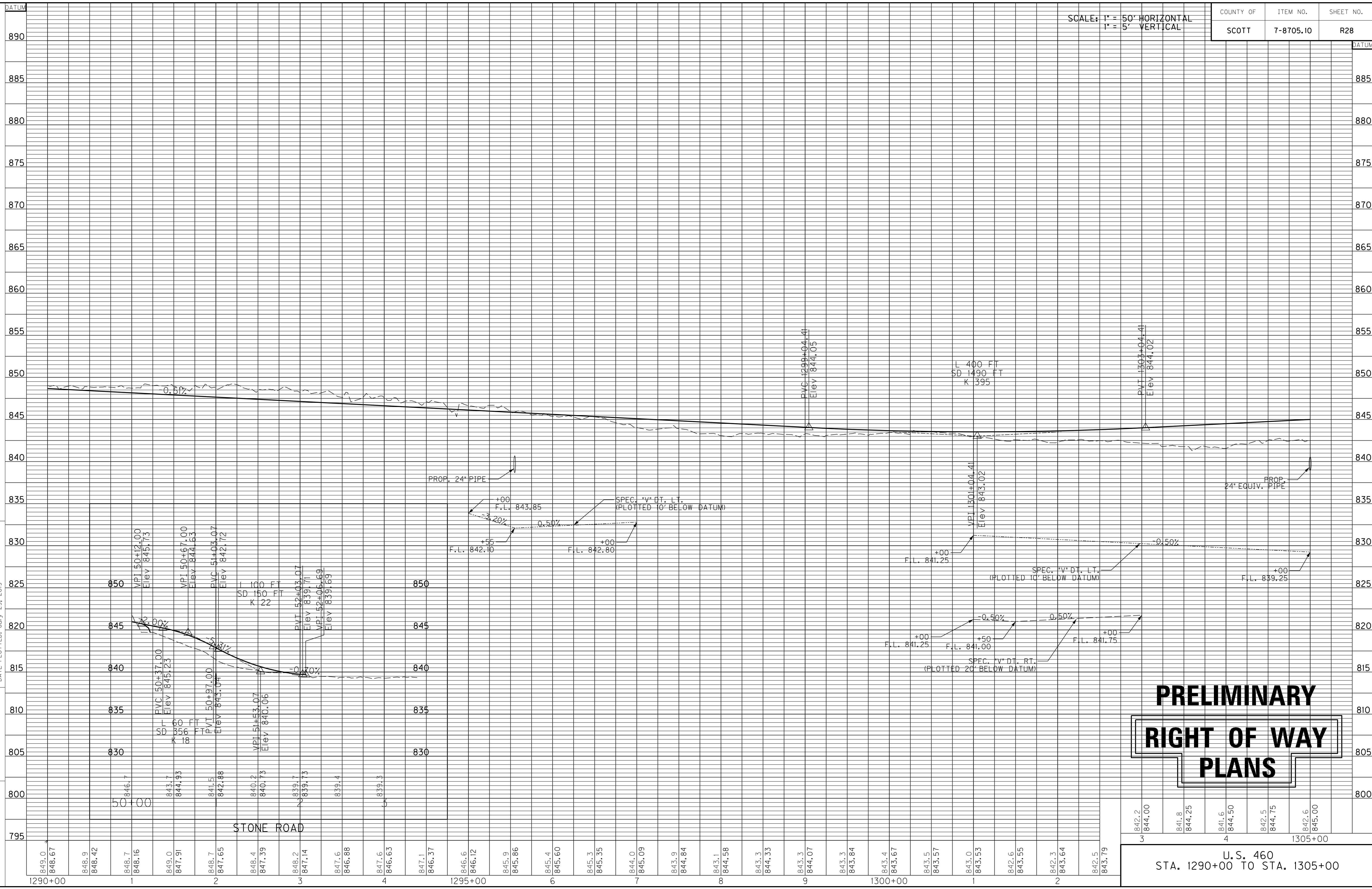
SCALE: 1" = 50' HORIZONTAL
1" = 5' VERTICAL

FILE NAME: J:\11803\ROADWAY\PROFILES\102800PF.DGN

USER: cweller
DATE PLOTTED: July 29, 2019

E-SHEET NAME:

MicroStation v8.11.9.459

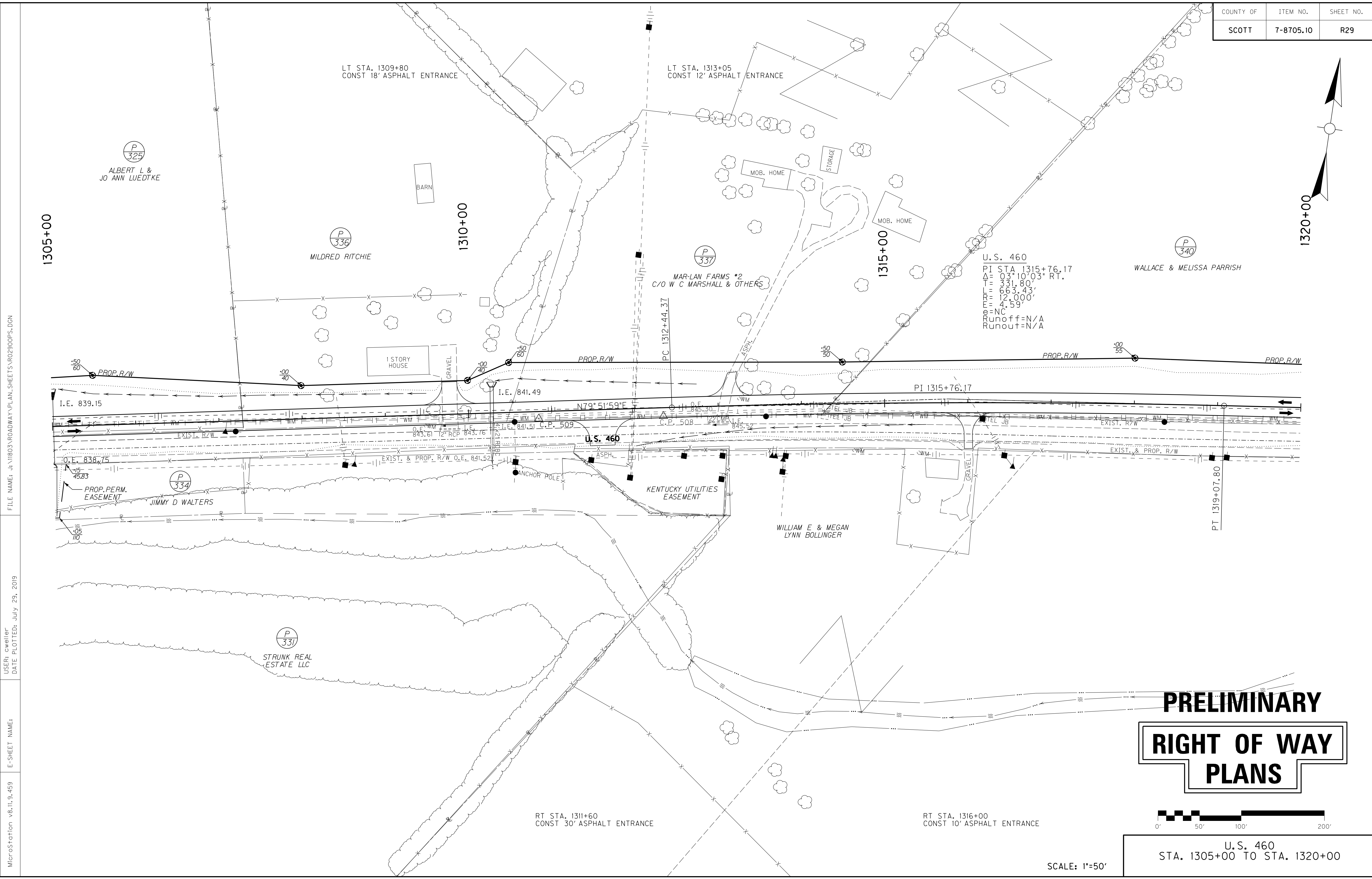
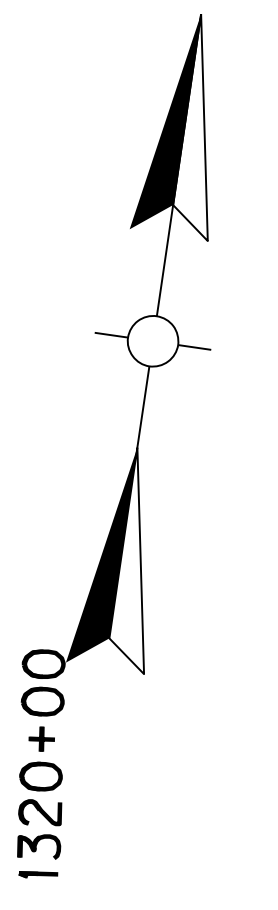


PRELIMINARY
RIGHT OF WAY
PLANS

3	842.2 844.00	841.8 844.25	841.6 844.50	842.5 844.75	842.6 845.00	1305+00
---	-----------------	-----------------	-----------------	-----------------	-----------------	---------

U.S. 460
STA. 1290+00 TO STA. 1305+00

COUNTY OF	ITEM NO.	SHEET NO.
SCOTT	7-8705.10	R29



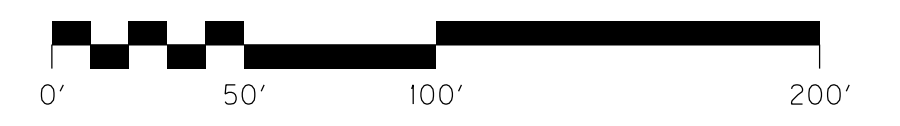
FILE NAME: J:\11803\ROADWAY\PLAN_SHEETS\AR02900PS.DGN

USER: cweller
DATE PLOTTED: July 29, 2019

E-SHEET NAME:

MicroStation v8.11.9.459

PRELIMINARY RIGHT OF WAY PLANS

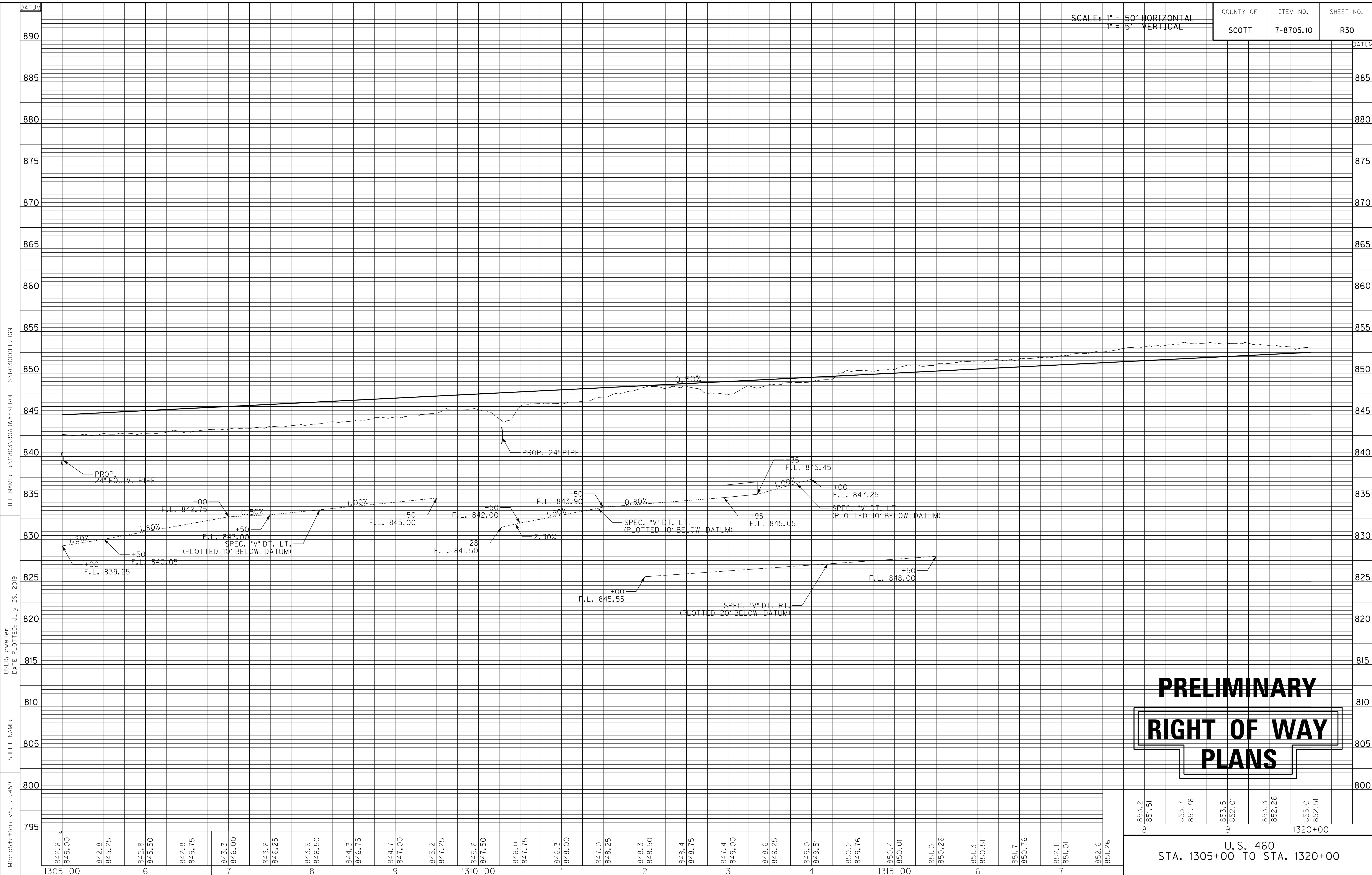


U.S. 460
STA. 1305+00 TO STA. 1320+00

SCALE: 1"=50'

SCALE: 1" = 50' HORIZONTAL
1" = 5' VERTICAL

COUNTY OF	ITEM NO.	SHEET NO.
SCOTT	7-8705.10	R30

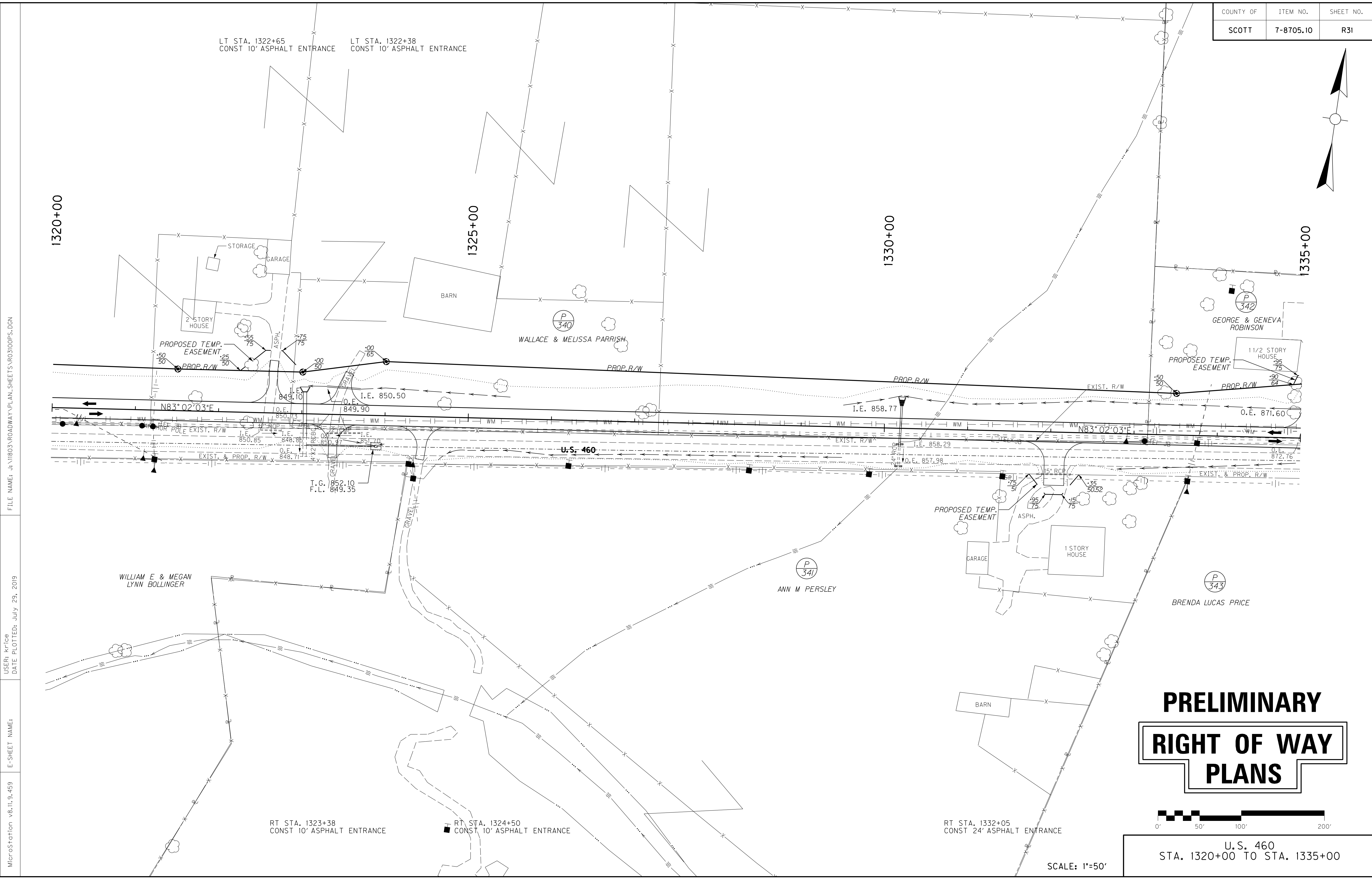
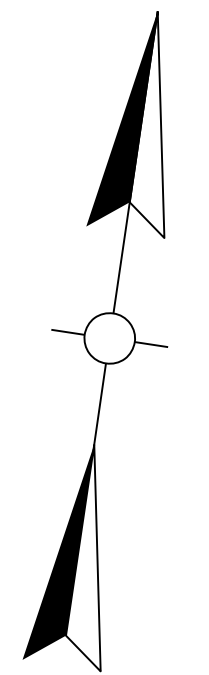


PRELIMINARY
RIGHT OF WAY
PLANS

853.2	851.51	853.7	851.76	853.5	852.01	853.3	852.26	853.0	852.51
1320+00									
U.S. 460 STA. 1305+00 TO STA. 1320+00									

MicroStation v8.11.9.459 E-SHEET NAME: USER: cweller DATE PLOTTED: July 29, 2019 FILE NAME: J:\11803\ROADWAY\PROFILES\PRO3000PF.DGN

COUNTY OF	ITEM NO.	SHEET NO.
SCOTT	7-8705.10	R31

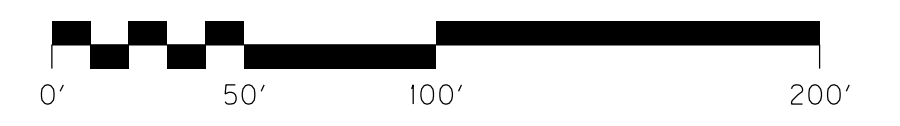


USER: krIce
DATE PLOTTED: July 29, 2019

E-SHEET NAME:

MicroStation v8.11.9.459

PRELIMINARY RIGHT OF WAY PLANS



U.S. 460
STA. 1320+00 TO STA. 1335+00

SCALE: 1"=50'

SCALE: 1" = 50' HORIZONTAL
1" = 5' VERTICAL

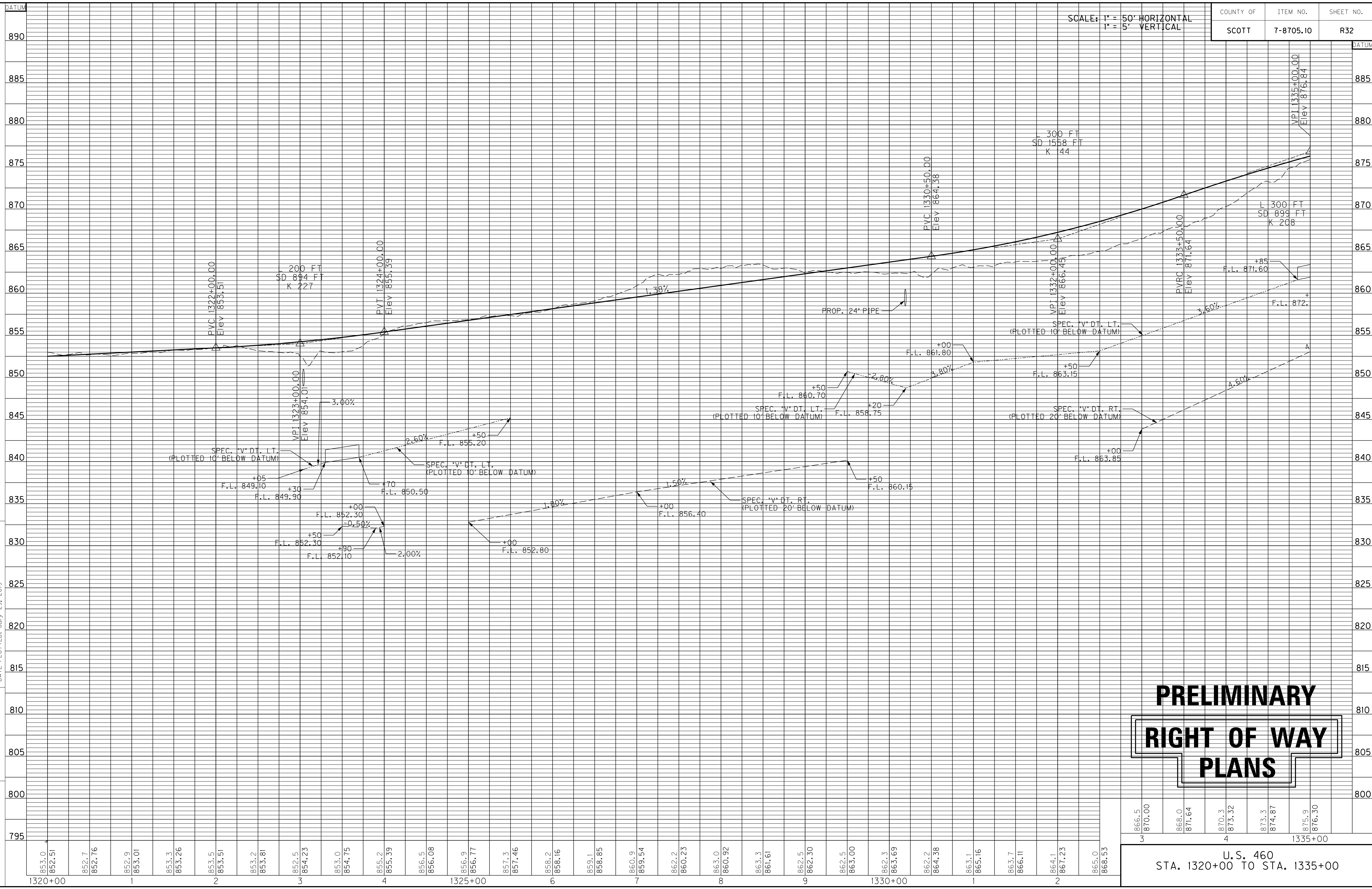
COUNTY OF SCOTT
ITEM NO. 7-8705.10
SHEET NO. R32

FILE NAME: J:\1803\ROADWAY\PROFILES\1803200PF.DGN

USER: cweller
DATE PLOTTED: July 29, 2019

E-SHEET NAME:

MicroStation v8.11.9.459

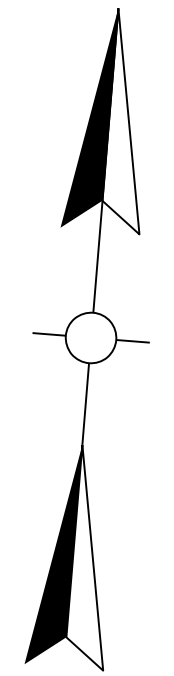


PRELIMINARY
RIGHT OF WAY
PLANS

866.5	870.00	3
868.0	871.64	
870.3	873.32	4
873.3	874.87	
875.9	876.30	1335+00

U.S. 460
STA. 1320+00 TO STA. 1335+00

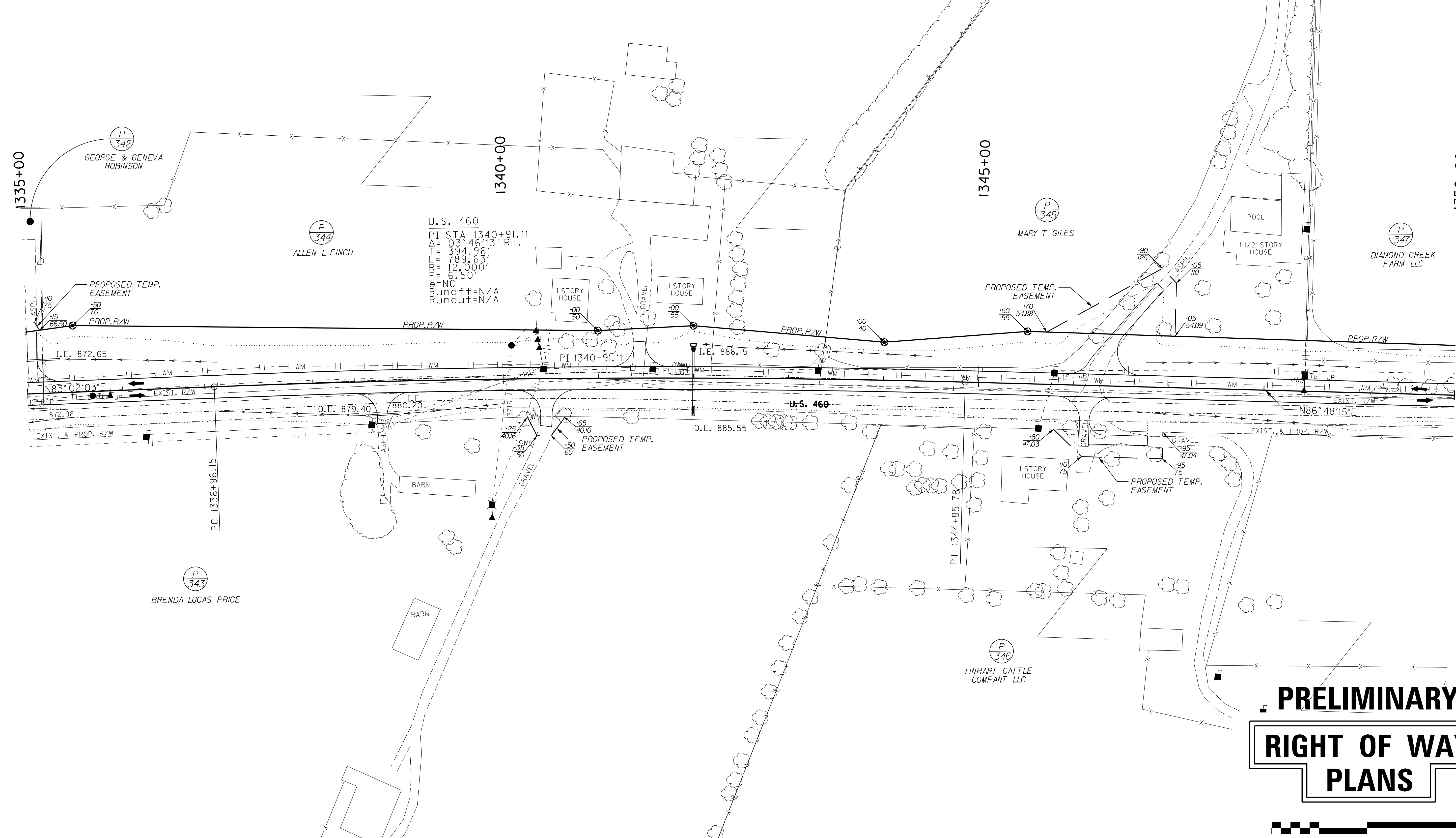
COUNTY OF	ITEM NO.	SHEET NO.
SCOTT	7-8705.10	R33



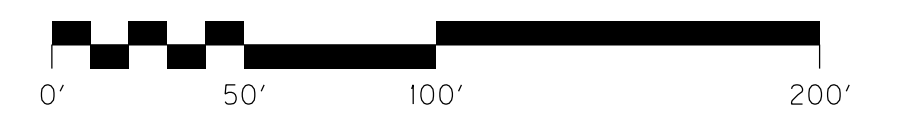
LT STA. 1335+05
CONST 10' ASPHALT ENTRANCE

LT STA. 1341+42
CONST 12' ASPHALT ENTRANCE

LT STA. 1346+12
CONST 10' ASPHALT ENTRANCE



**PRELIMINARY
RIGHT OF WAY
PLANS**



U.S. 460
STA. 1335+00 TO STA. 1350+00

SCALE: 1"=50'

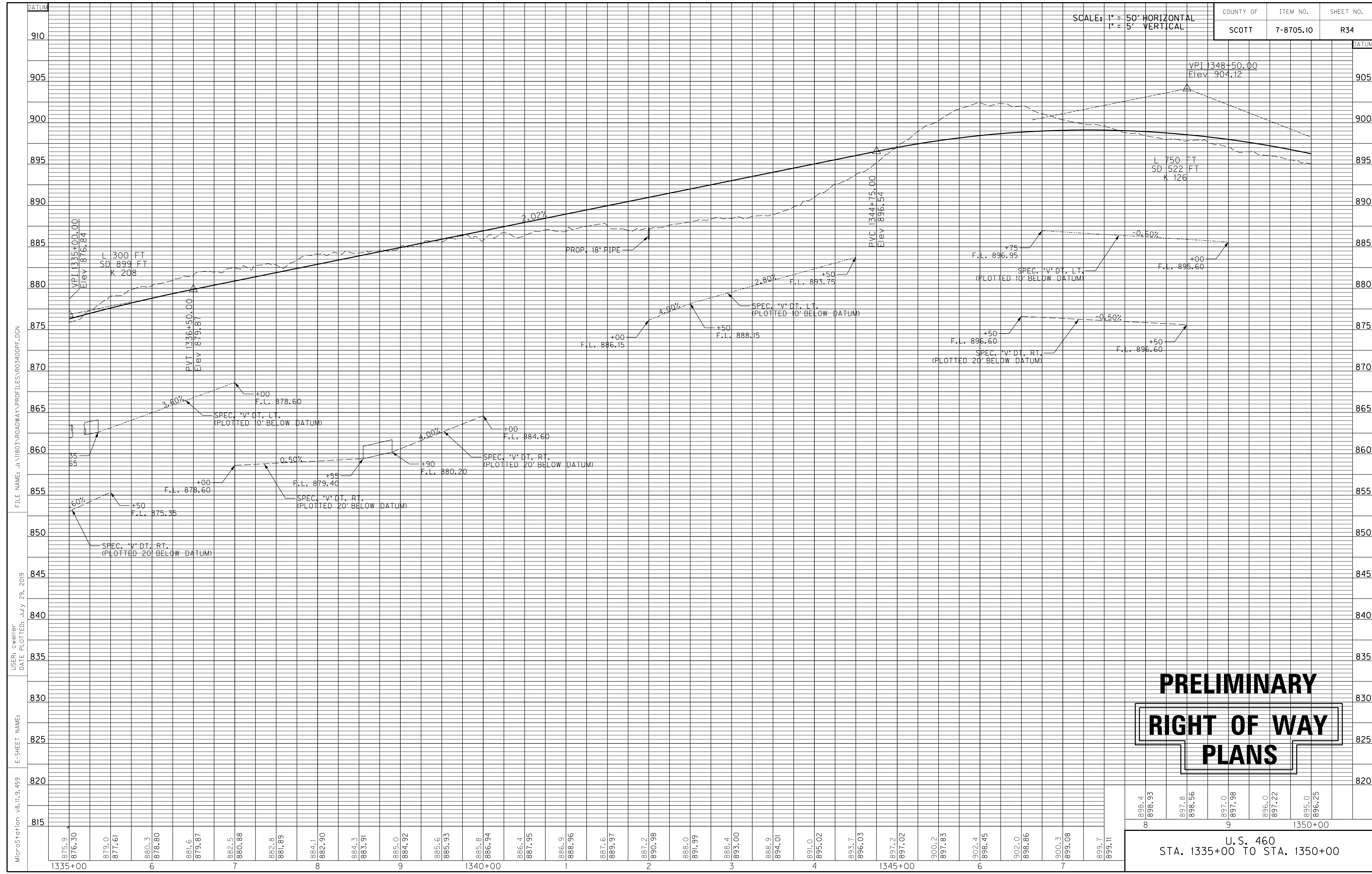
FILE NAME: J:\1803\ROADWAY\PLAN_SHEETS\AR03300PS.DGN

USER: cweller
DATE PLOTTED: July 29, 2019

E-SHEET NAME:

MicroStation v8.11.9.459

SCALE: 1" = 50' HORIZONTAL
1" = 5' VERTICAL

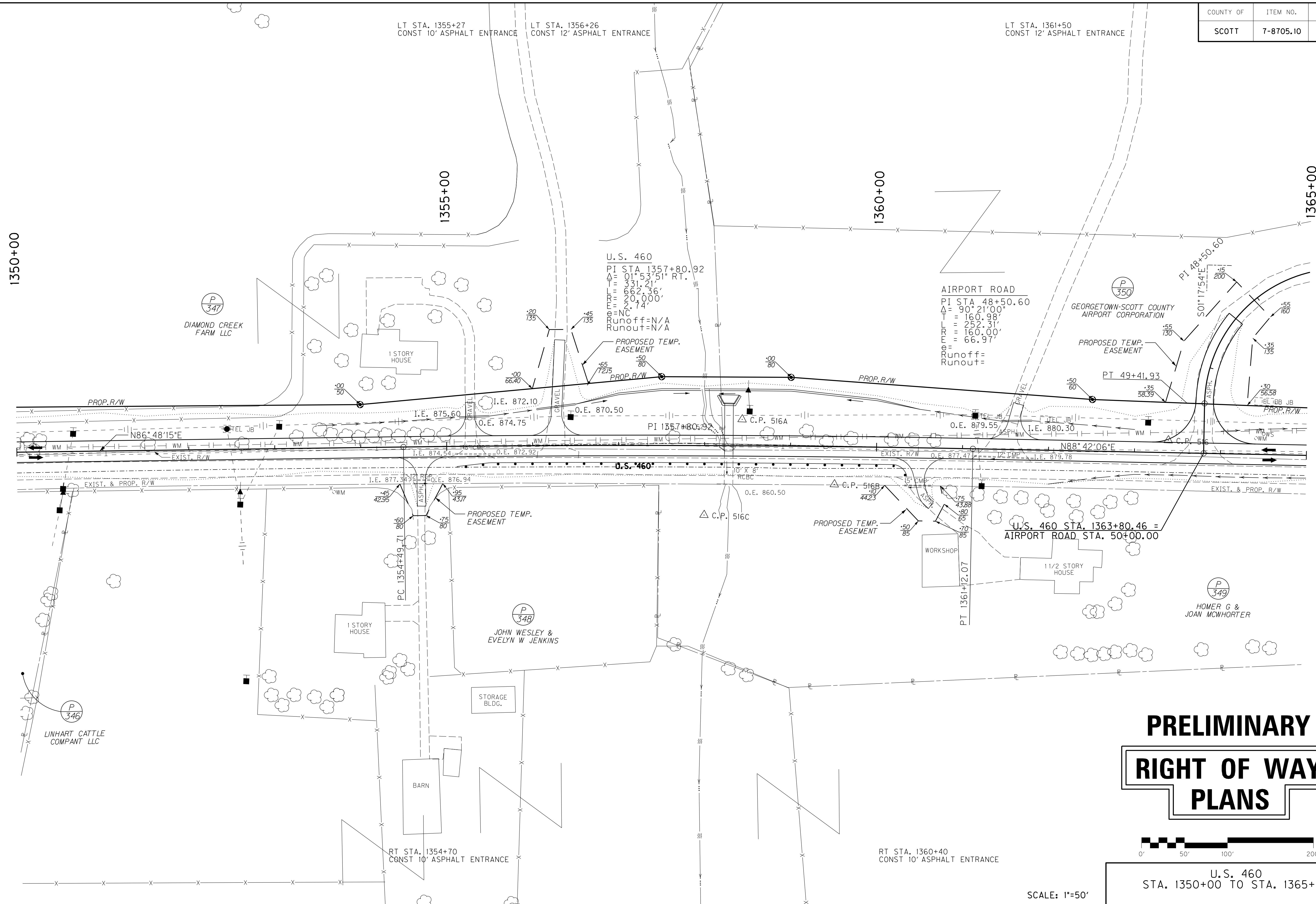
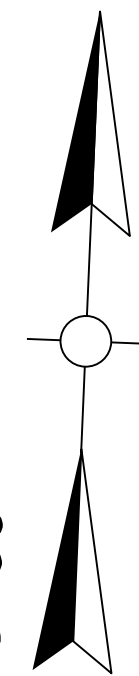


PRELIMINARY
RIGHT OF WAY
PLANS

898.4	897.8	897.0	896.0	895.0
898.93	898.56	897.98	897.22	896.25
1350+00				
U.S. 460				
STA. 1335+00 TO STA. 1350+00				

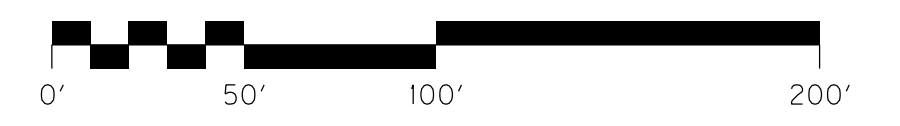
MicroStation v8.11.9.459 E-SHEET NAME: USER: cweller DATE PLOTTED: July 29, 2019 FILE NAME: J:\11803\ROADWAY\PROFILES\1303400PF.DGN

COUNTY OF	ITEM NO.	SHEET NO.
SCOTT	7-8705.10	R35



FILE NAME: J:\1803\ROADWAY\PLAN_SHEETS\AR03500PS.DGN
 USER: krIce
 DATE PLOTTED: July 29, 2019
 E-SHEET NAME:
 MicroStation v8.11.9.459

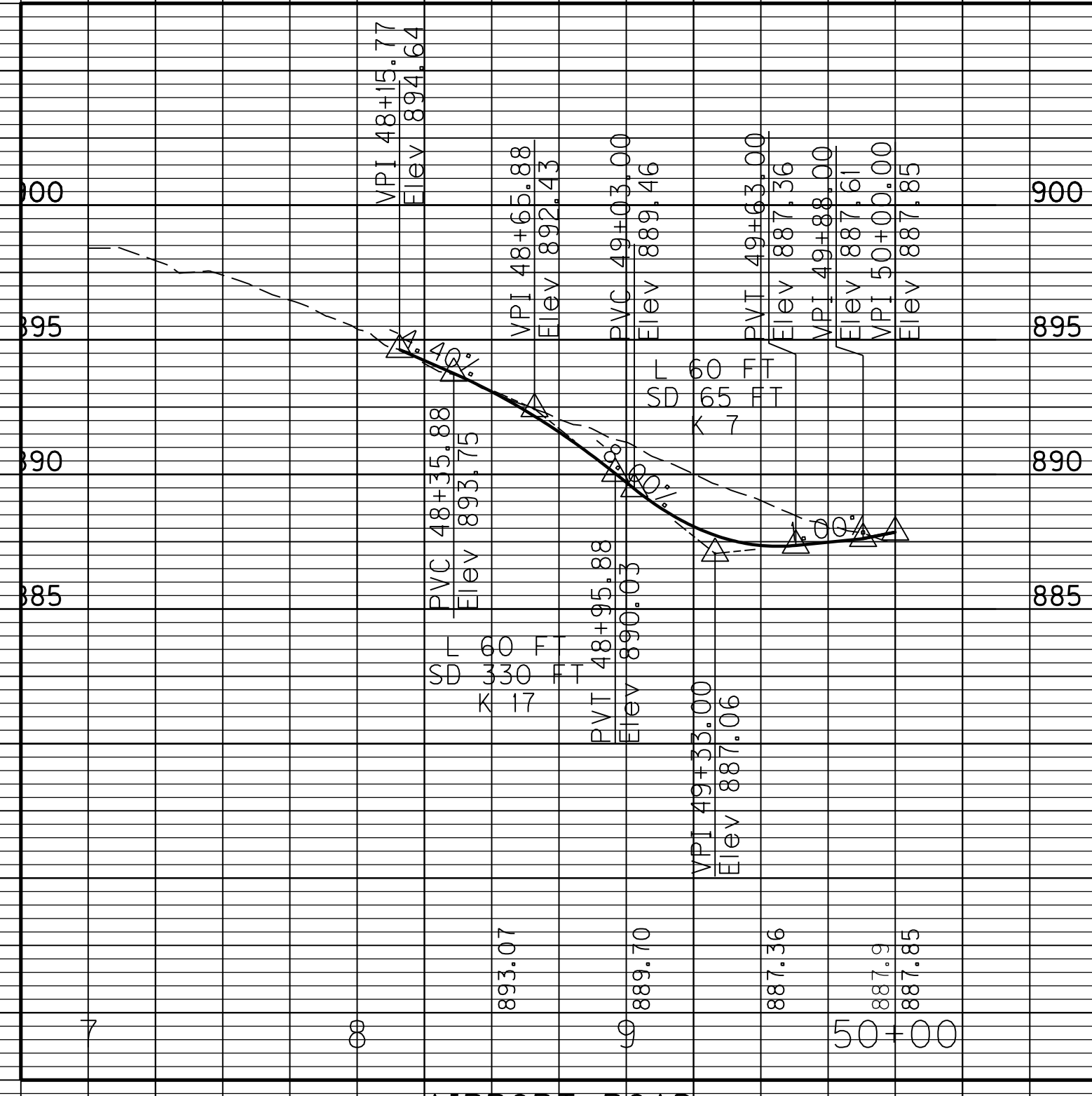
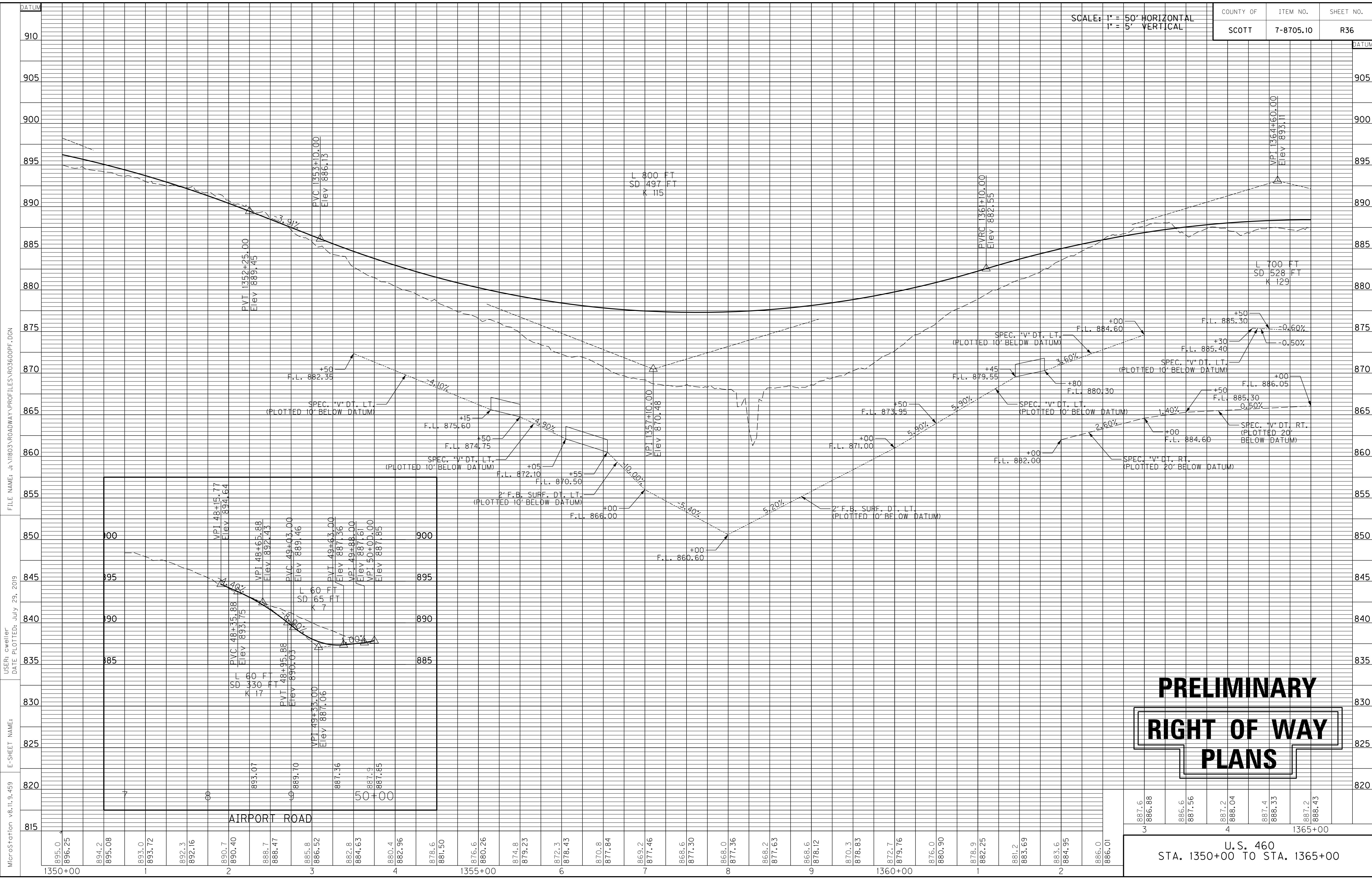
PRELIMINARY RIGHT OF WAY PLANS



U.S. 460
STA. 1350+00 TO STA. 1365+00

SCALE: 1"=50'

SCALE: 1" = 50' HORIZONTAL
1" = 5' VERTICAL



PRELIMINARY
RIGHT OF WAY
PLANS

887.6	886.88	886.6	887.56	887.2	888.04	887.4	888.33	887.2	888.43
3				4					

U.S. 460
STA. 1350+00 TO STA. 1365+00

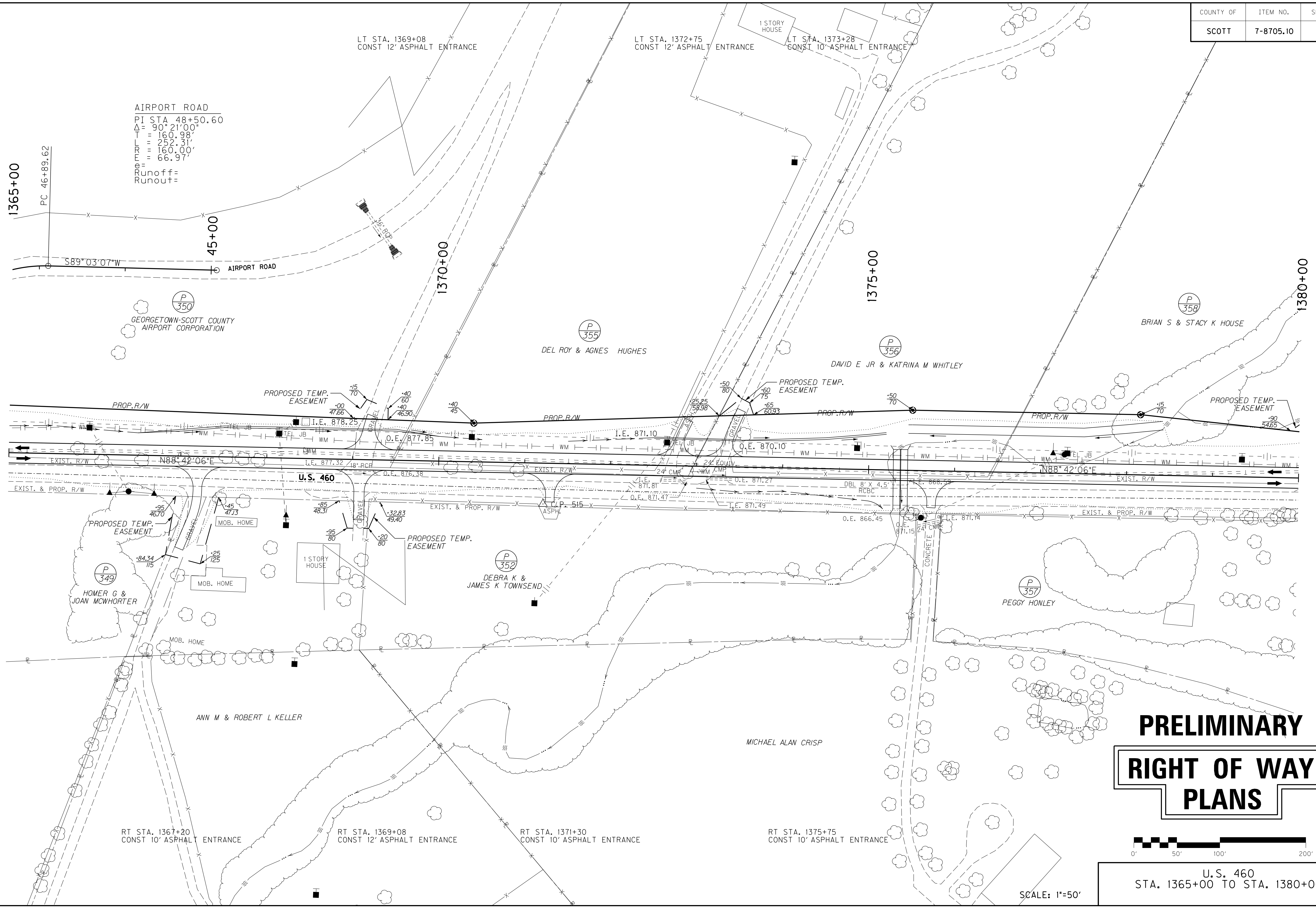
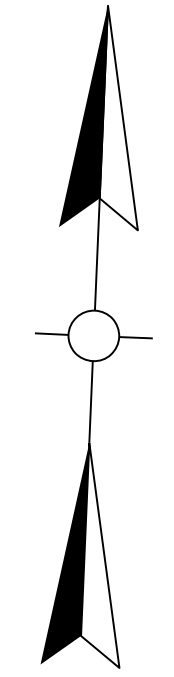
FILE NAME: J:\1803\ROADWAY\PROFILES\13600PF.DGN

USER: cweller
DATE PLOTTED: July 29, 2019

E-SHEET NAME:

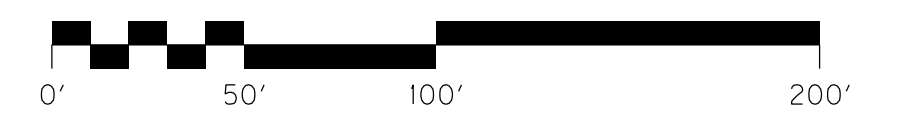
MicroStation v8.11.9.459

COUNTY OF	ITEM NO.	SHEET NO.
SCOTT	7-8705.10	R37



AIRPORT ROAD
 PI STA. 48+50.60
 $\Delta = 90^\circ 21' 00''$
 $T = 160.98'$
 $L = 252.31'$
 $E = 160.00'$
 $M = 66.97'$
 Runoff=
 Runout=

**PRELIMINARY
 RIGHT OF WAY
 PLANS**

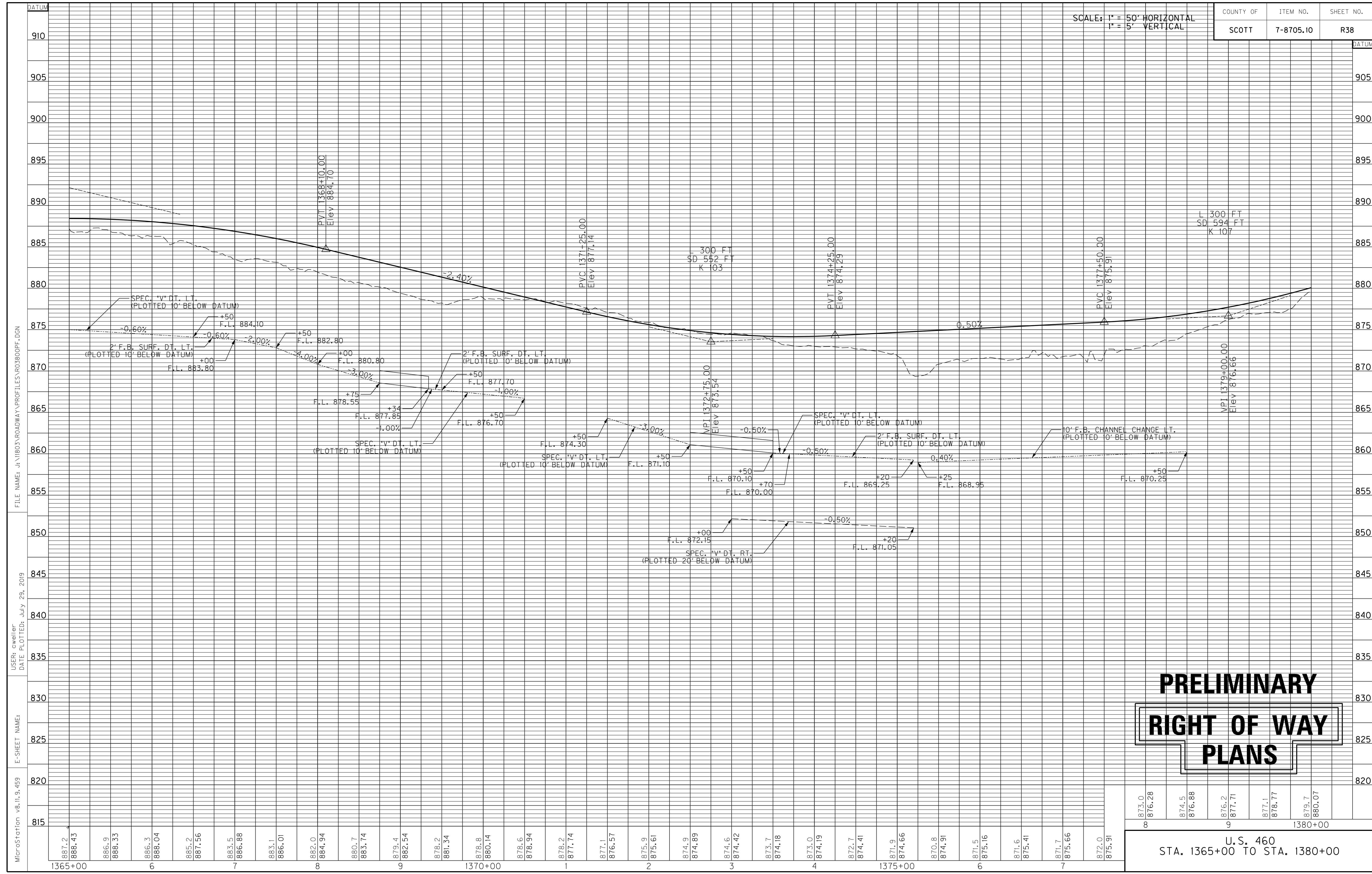


U.S. 460
 STA. 1365+00 TO STA. 1380+00

SCALE: 1"=50'

FILE NAME: J:\NIB03\ROADWAY\PLAN_SHEETS\AR03700PS.DGN
 USER: krIce
 DATE PLOTTED: July 29, 2019
 E-SHEET NAME:
 MicroStation v8.11.9.459

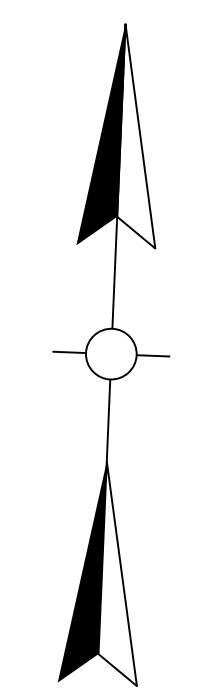
SCALE: 1" = 50' HORIZONTAL
1" = 5' VERTICAL



PRELIMINARY
RIGHT OF WAY
PLANS

873.0	874.5	876.2	877.1	878.7	879.7
876.28	876.88	877.71	878.77	880.07	
1380+00					
U.S. 460 STA. 1365+00 TO STA. 1380+00					

MicroStation v8.11.9.459 E-SHEET NAME: USER: cweller DATE PLOTTED: July 29, 2019 FILE NAME: J:\11803\ROADWAY\PROFILES\136500PF.DGN



LT STA. 1380+20
CONST 10' ASPHALT ENTRANCE

LT STA. 1384+60
CONST 10' ASPHALT ENTRANCE

1380+00

1385+00

1390+00

1395+00

P 358
BRIAN S & STACY K HOUSE

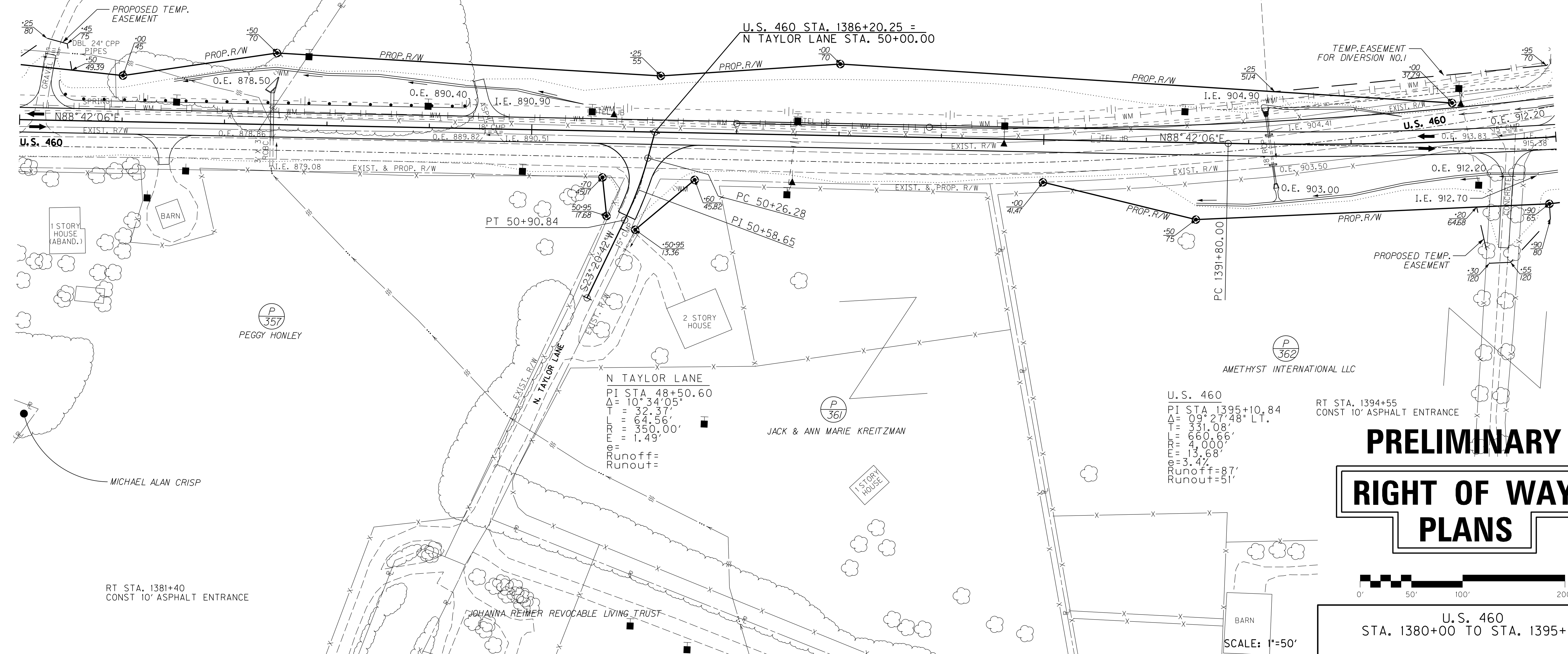
P 359
JAMES D SPRY

FILE NAME: J:\11803\ROADWAY\PLAN_SHEETS\11803\900PS.DGN

USER: krIce
DATE PLOTTED: July 29, 2019

E-SHEET NAME:

MicroStation v8.11.9.459

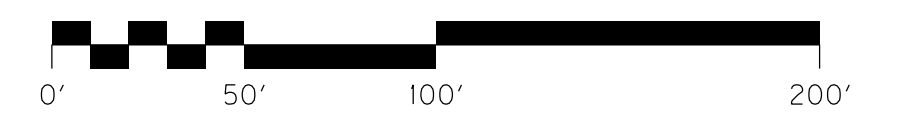


N TAYLOR LANE
 PI STA 48+50.60
 $\Delta = 10^{\circ}34'05''$
 T = 32.37'
 R = 64.56'
 E = 350.00'
 E = 1.49'
 Runoff=
 Runout=

U.S. 460
 PI STA 1395+10.84
 $\Delta = 09^{\circ}27'48''$ LT.
 T = 331.08'
 R = 660.65'
 E = 4,000'
 E = 13.68'
 $\phi = 3.47^{\circ}$
 Runoff=87'
 Runout=51'

RT STA. 1394+55
 CONST 10' ASPHALT ENTRANCE

PRELIMINARY RIGHT OF WAY PLANS



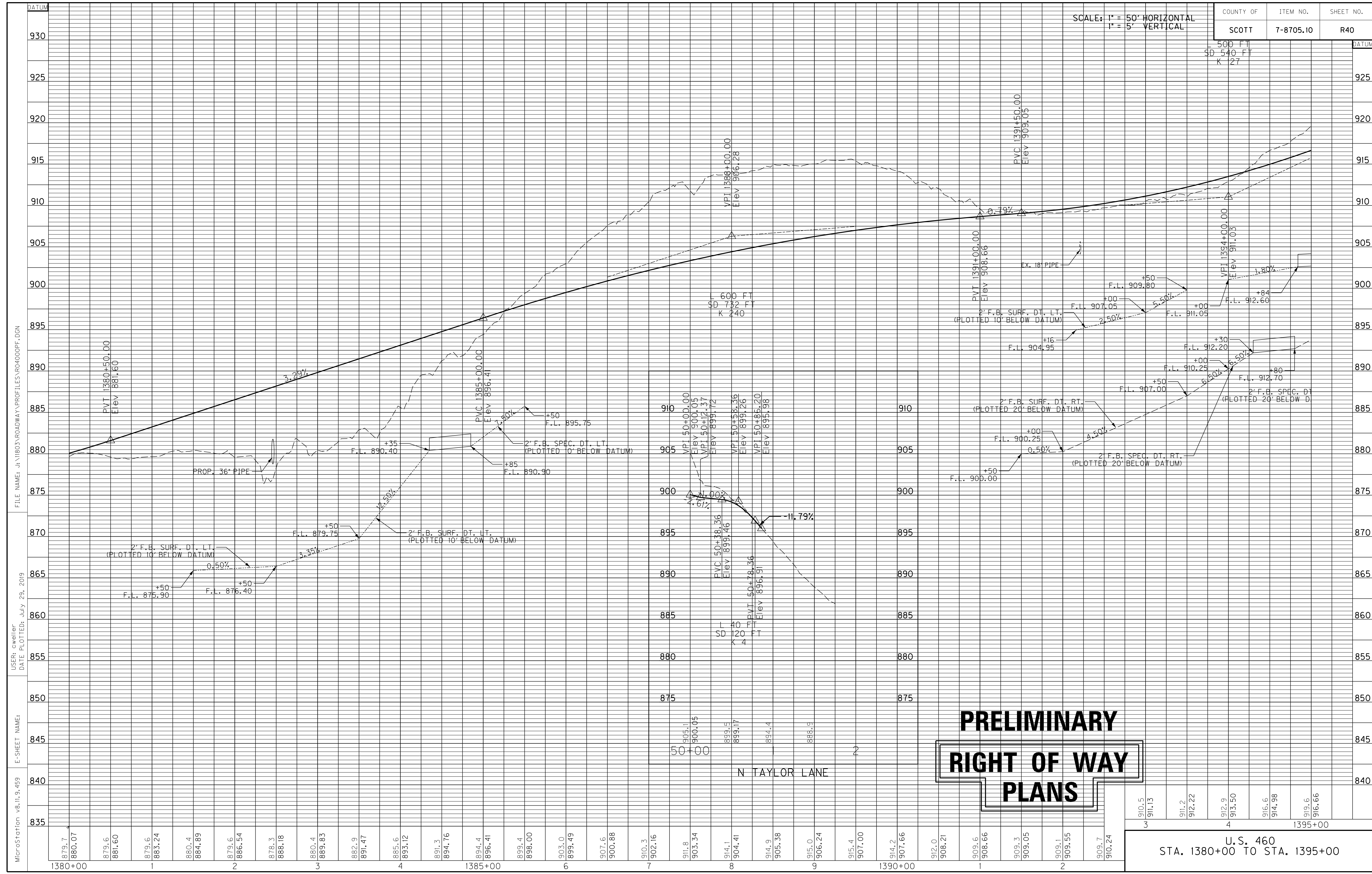
U.S. 460
 STA. 1380+00 TO STA. 1395+00

SCALE: 1"=50'

SCALE: 1" = 50' HORIZONTAL
1" = 5' VERTICAL

COUNTY OF	ITEM NO.	SHEET NO.
SCOTT	7-8705.10	R40

500 FT
SD 540 FT
K 127



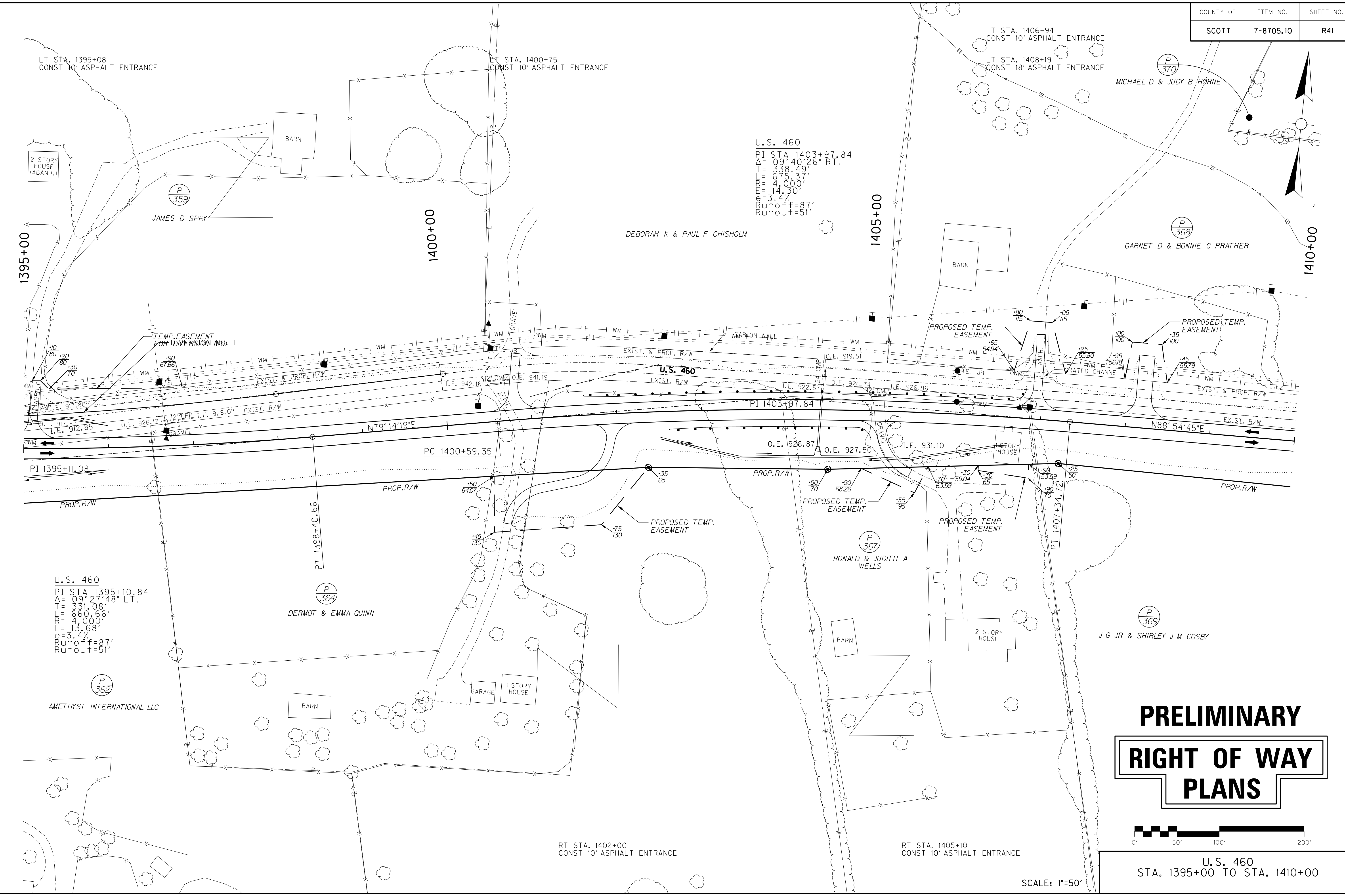
**PRELIMINARY
RIGHT OF WAY
PLANS**

MicroStation v8.11.9.459 E-SHEET NAME: J:\1803\ROADWAY\PROFILES\RD4000PF.DGN
USER: cweller DATE PLOTTED: July 29, 2019

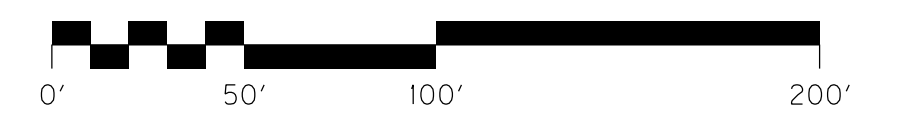
910.5	911.2	912.9	916.6	919.6
911.13	912.22	913.50	914.98	916.66
3		4		1395+00

U.S. 460
STA. 1380+00 TO STA. 1395+00

COUNTY OF	ITEM NO.	SHEET NO.
SCOTT	7-8705.10	R41



**PRELIMINARY
RIGHT OF WAY
PLANS**



U.S. 460
STA. 1395+00 TO STA. 1410+00

SCALE: 1"=50'

FILE NAME: J:\11803\ROADWAY\PLAN_SHEETS\RD4100P5.DGN

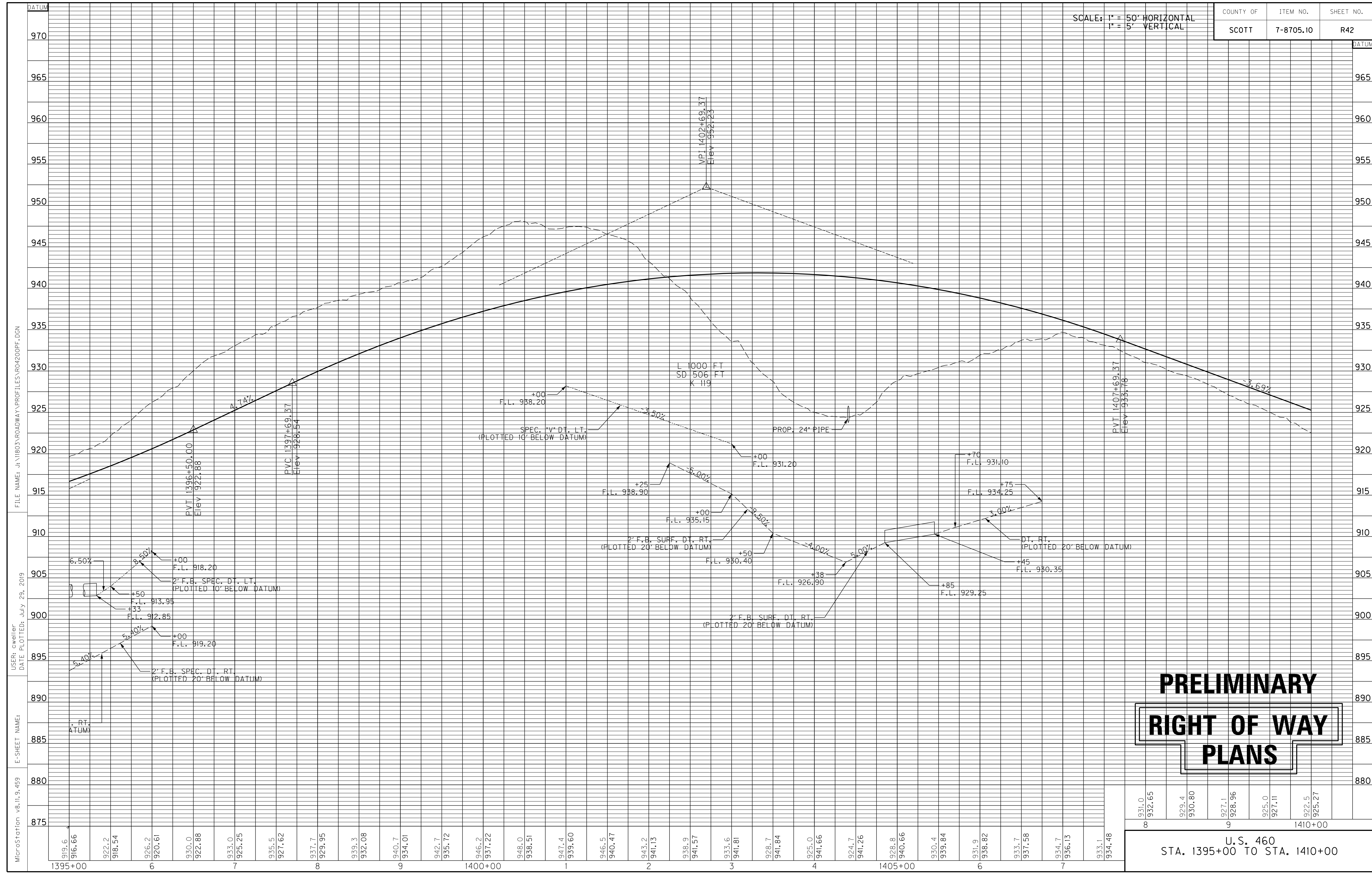
USER: krIce
DATE PLOTTED: July 29, 2019

E-SHEET NAME:

MicroStation v8.11.9.459

SCALE: 1" = 50' HORIZONTAL
1" = 5' VERTICAL

COUNTY OF	ITEM NO.	SHEET NO.
SCOTT	7-8705.10	R42



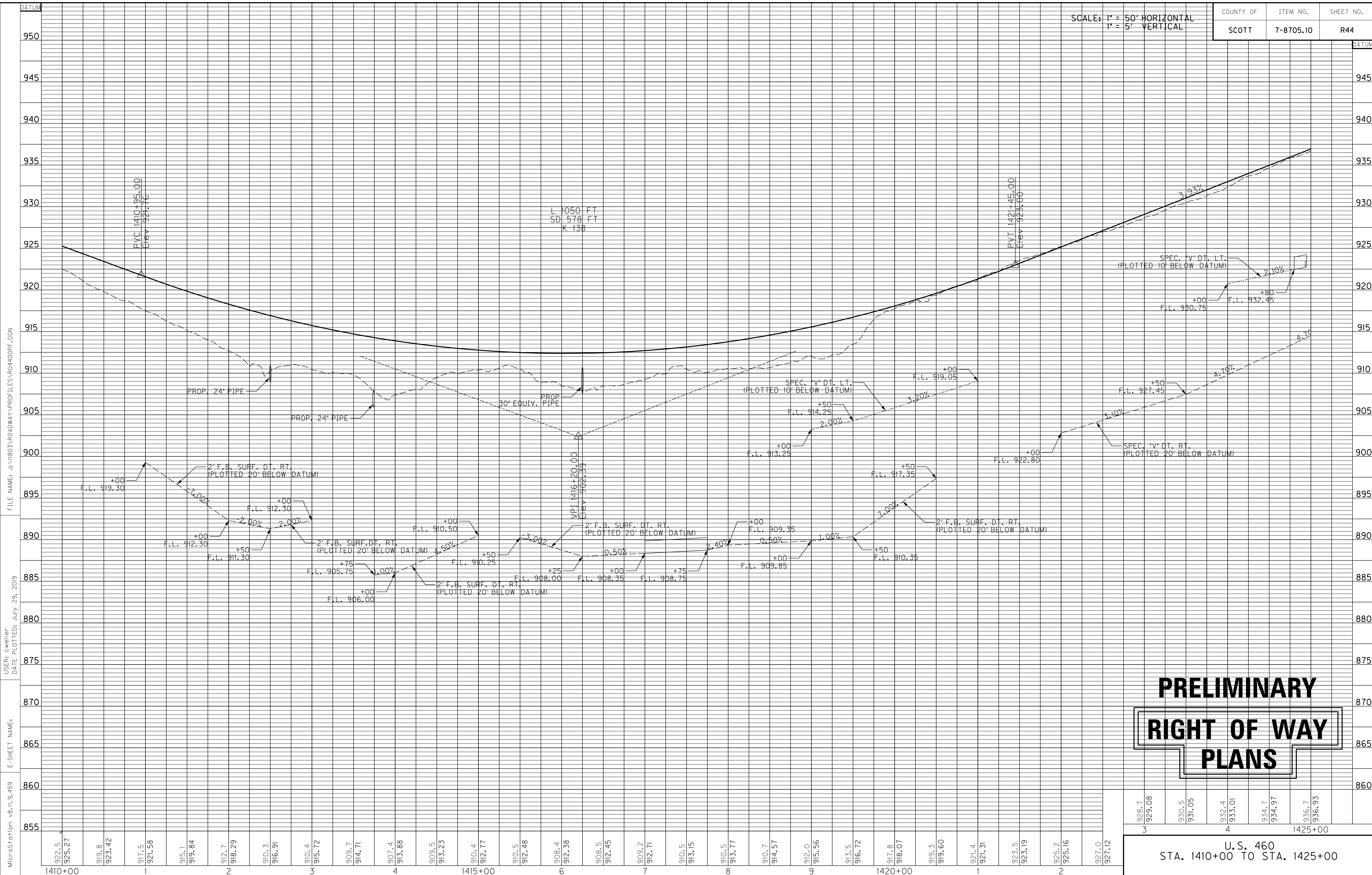
PRELIMINARY
RIGHT OF WAY
PLANS

931.0	929.4	927.1	925.0	922.5
932.65	930.80	928.96	927.11	925.27
1410+00				
U.S. 460 STA. 1395+00 TO STA. 1410+00				

MicroStation v8.11.9.459 E-SHEET NAME: J:\1803\ROADWAY\PROFILES\140200PF.DGN
 USER: cweller DATE PLOTTED: July 29, 2019

SCALE: 1" = 50' HORIZONTAL
1" = 5' VERTICAL

COUNTY OF	ITEM NO.	SHEET NO.
SCOTT	7-8705.10	R44



FILE NAME: J:\1803\ROADWAY\PROFILES\RD4400PF.DGN

USER: cweller
DATE PLOTTED: July 29, 2019

E-SHEET NAME:

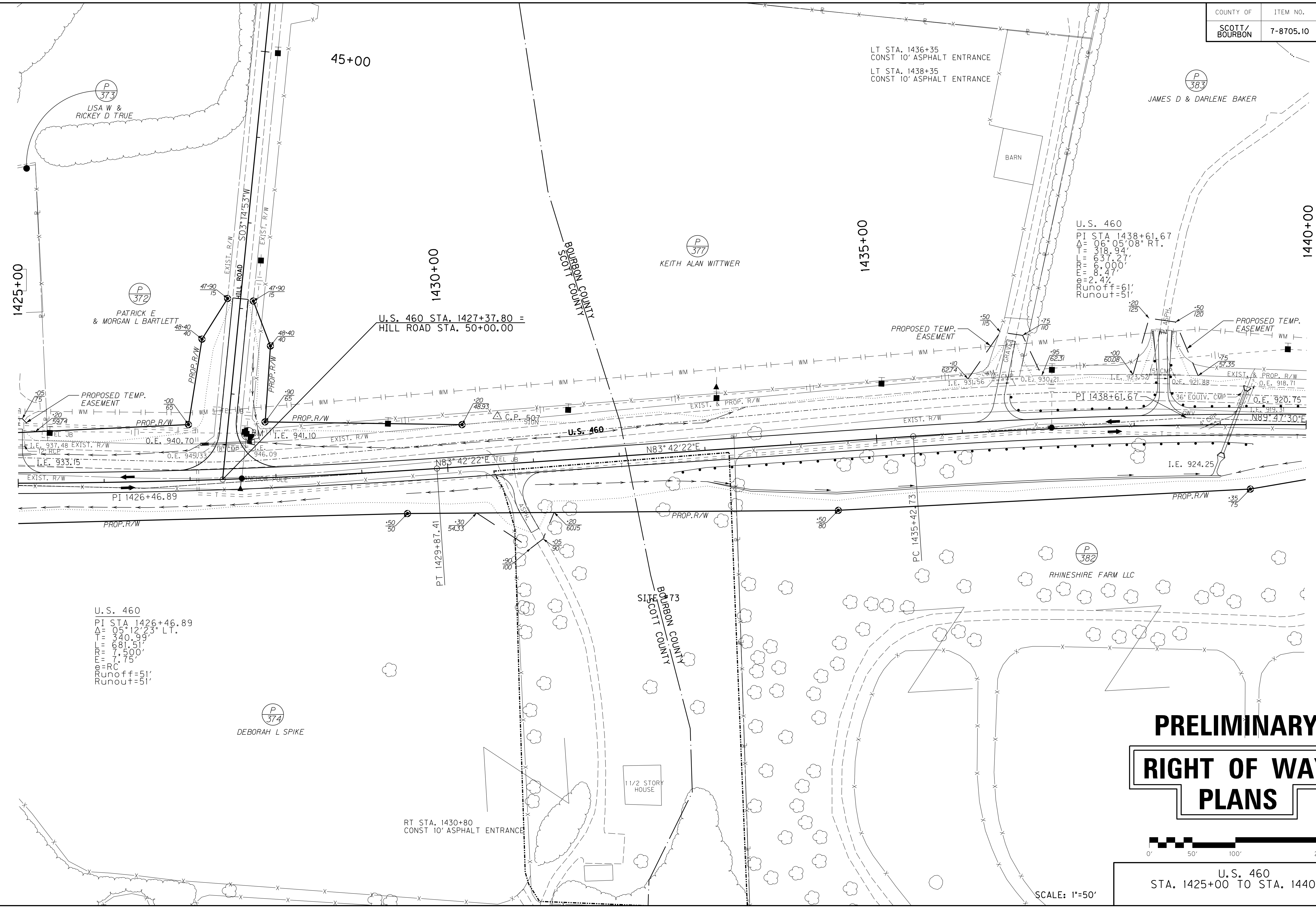
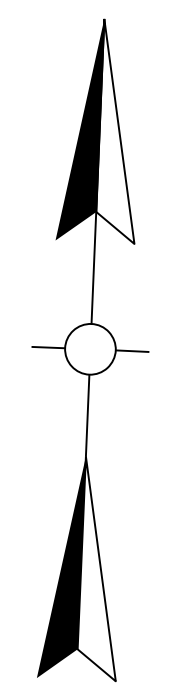
MicroStation v8.11.9.459

PRELIMINARY
RIGHT OF WAY
PLANS

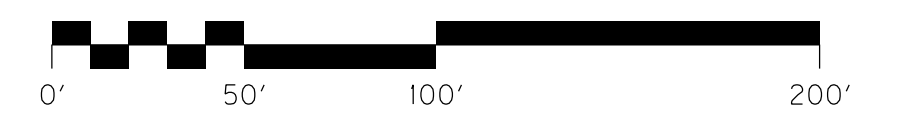
928.7 929.08	930.5 931.05	932.4 933.01	934.7 934.97	936.7 936.93
3		4		1425+00

U.S. 460
STA. 1410+00 TO STA. 1425+00

COUNTY OF	ITEM NO.	SHEET NO.
SCOTT/ BOURBON	7-8705.10	R45



**PRELIMINARY
RIGHT OF WAY
PLANS**



U.S. 460
STA. 1425+00 TO STA. 1440+00

SCALE: 1"=50'

FILE NAME: J:\1803\ROADWAY\PLAN_SHEETS\R04500PS.DGN

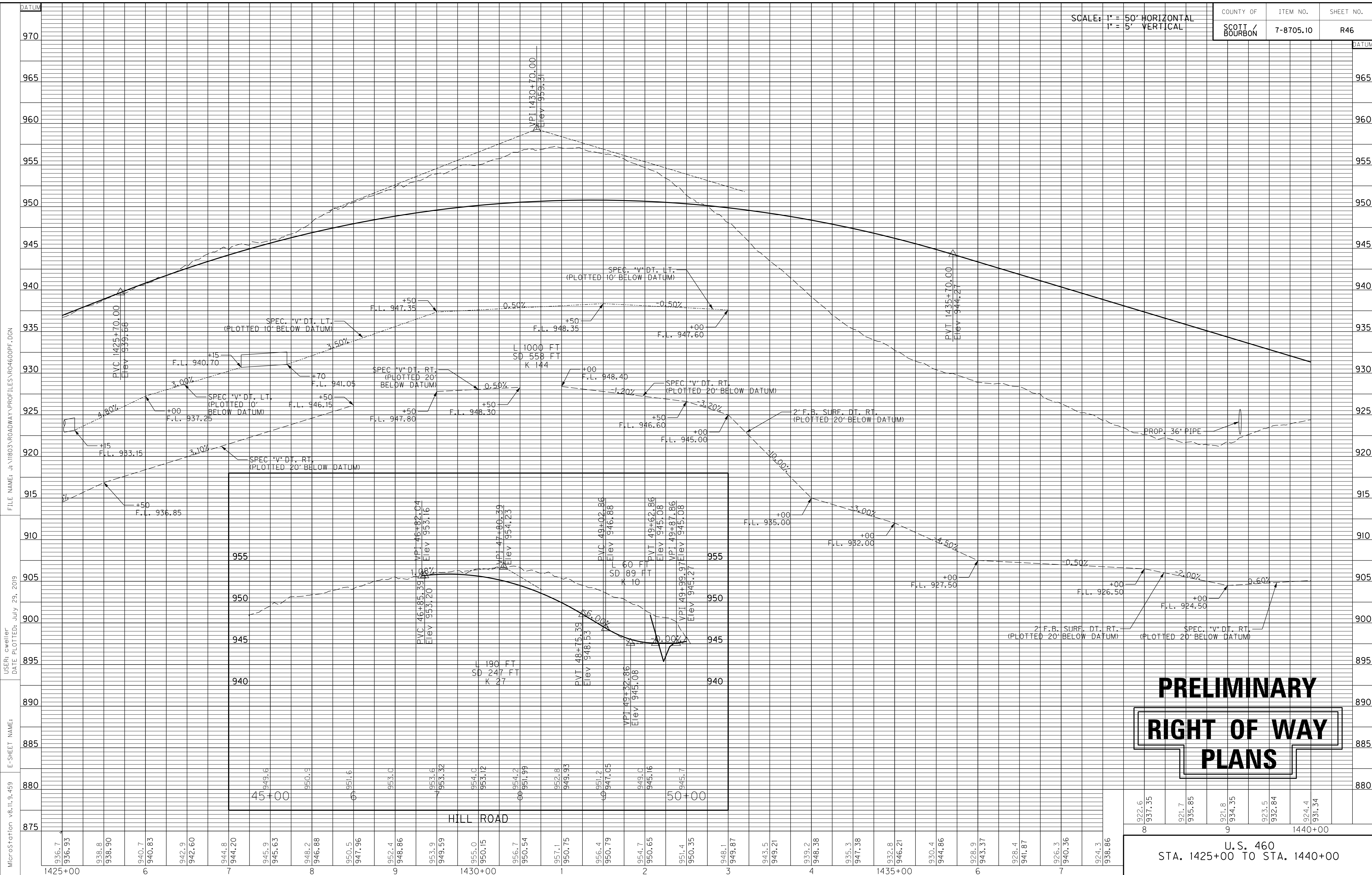
USER: krIce
DATE PLOTTED: July 29, 2019

E-SHEET NAME:

MicroStation v8.11.9.459

SCALE: 1" = 50' HORIZONTAL
1" = 5' VERTICAL

COUNTY OF	ITEM NO.	SHEET NO.
SCOTT / BOURBON	7-8705.10	R46

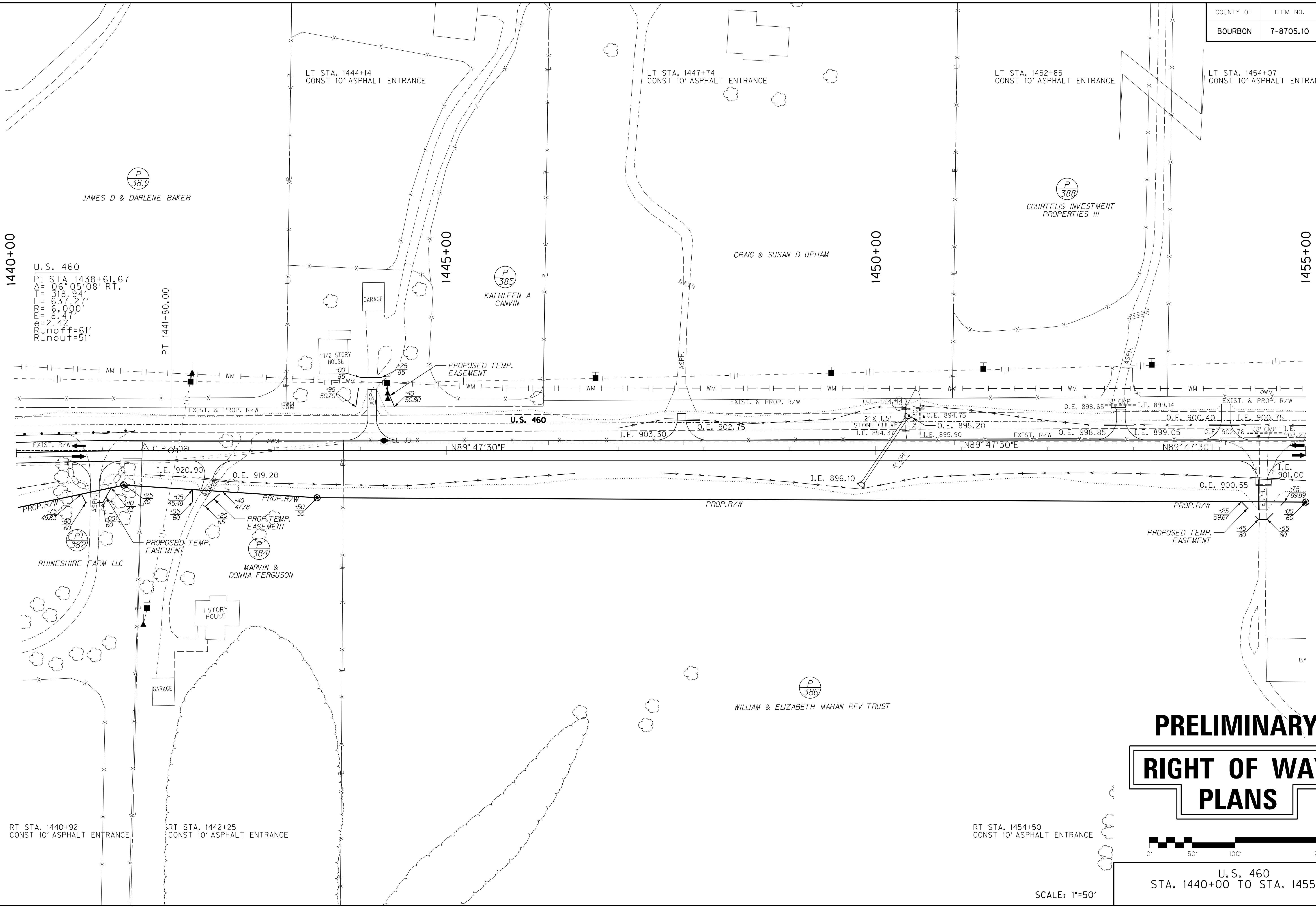
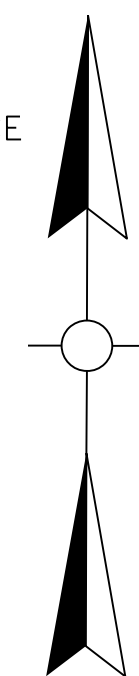


PRELIMINARY
RIGHT OF WAY
PLANS

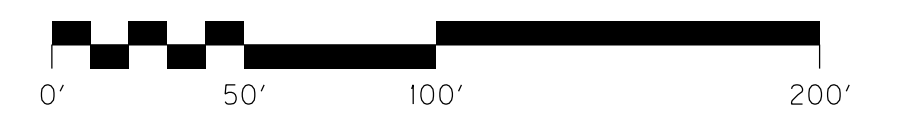
922.6	921.7	921.8	923.5	924.4
937.35	935.85	934.35	932.84	931.34
1440+00				
U.S. 460 STA. 1425+00 TO STA. 1440+00				

MicroStation v8.11.9.459 E-SHEET NAME: J:\1803\ROADWAY\PROFILES\RD4600PF.DGN
 USER: cweller DATE PLOTTED: July 29, 2019

COUNTY OF	ITEM NO.	SHEET NO.
BOURBON	7-8705.10	R47



**PRELIMINARY
RIGHT OF WAY
PLANS**



U.S. 460
STA. 1440+00 TO STA. 1455+00

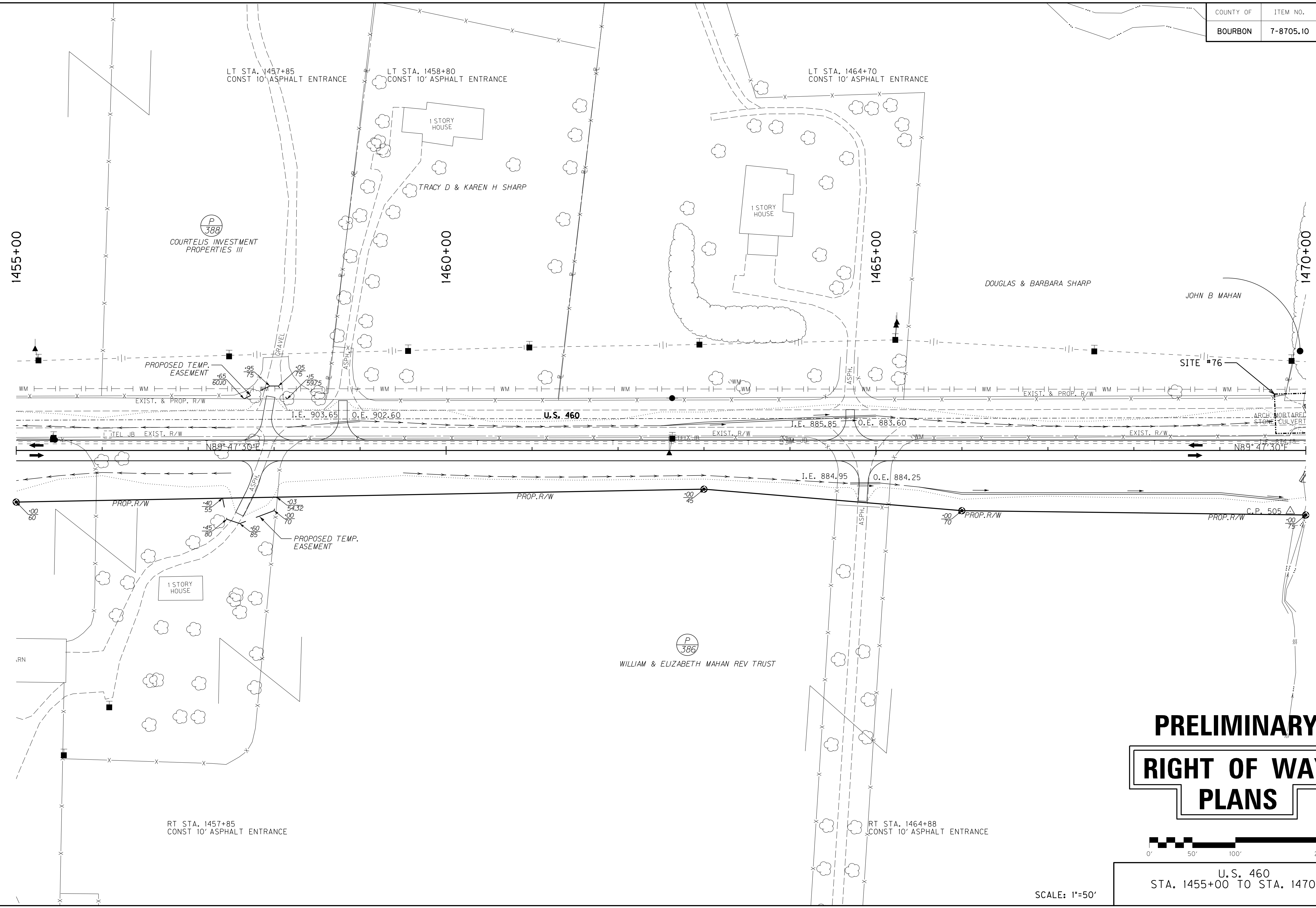
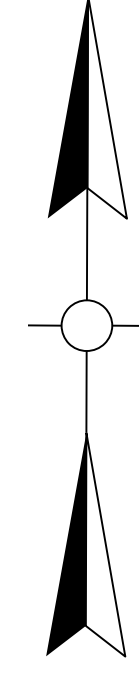
SCALE: 1"=50'

FILE NAME: J:\11803\ROADWAY\PLAN_SHEETS\R04700PS.DGN

USER: krtice
DATE PLOTTED: July 29, 2019

E-SHEET NAME:

MicroStation v8.11.9.459



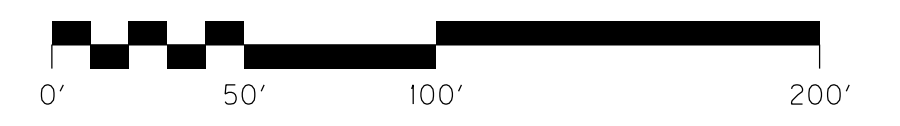
FILE NAME: J:\11803\ROADWAY\PLAN_SHEETS\1455+00.DGN

USER: krtce
DATE PLOTTED: July 29, 2019

E-SHEET NAME:

MicroStation v8.11.9.459

PRELIMINARY RIGHT OF WAY PLANS

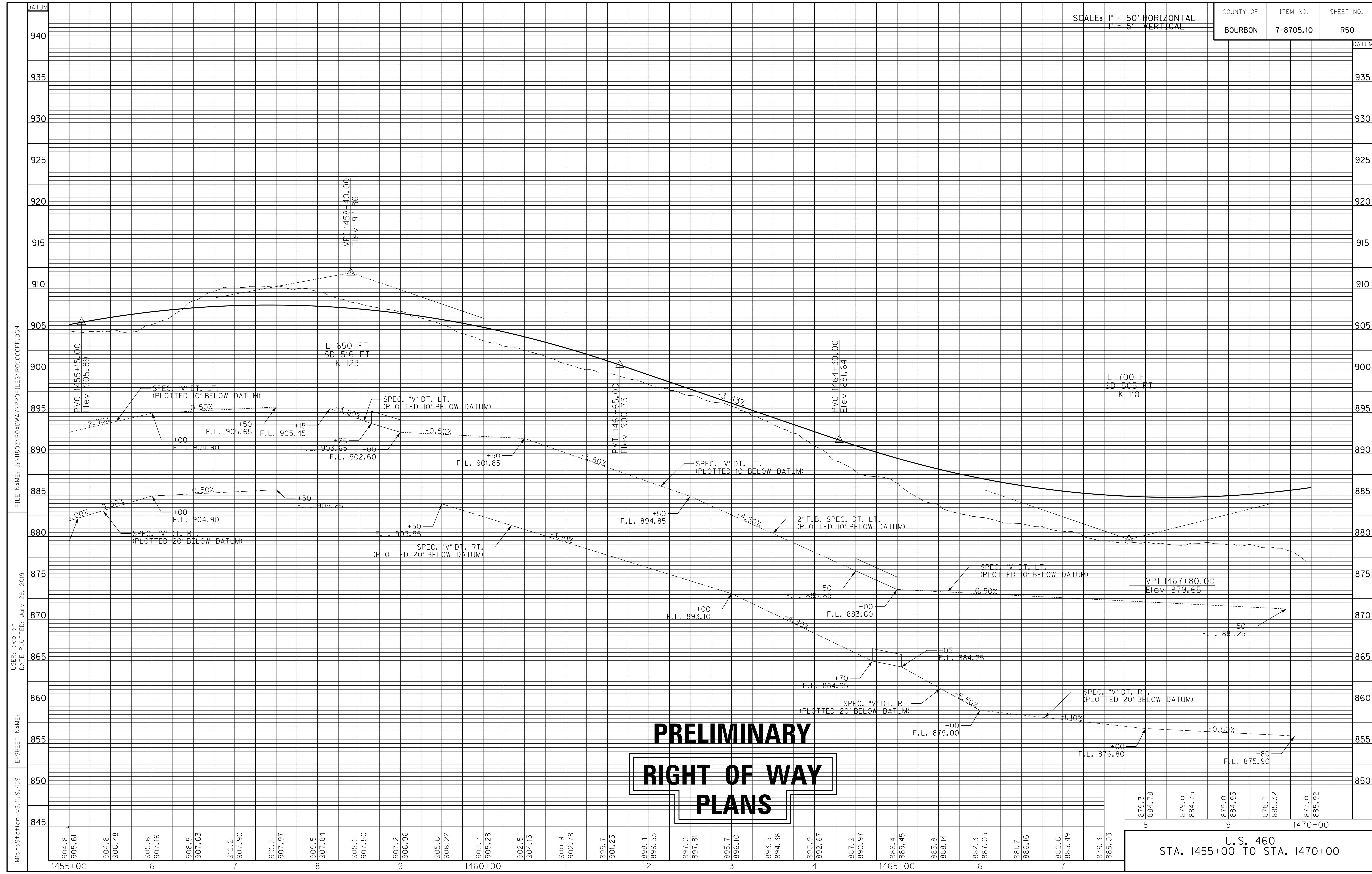


U.S. 460
STA. 1455+00 TO STA. 1470+00

SCALE: 1"=50'

SCALE: 1" = 50' HORIZONTAL
1" = 5' VERTICAL

COUNTY OF	ITEM NO.	SHEET NO.
BOURBON	7-8705.10	R50

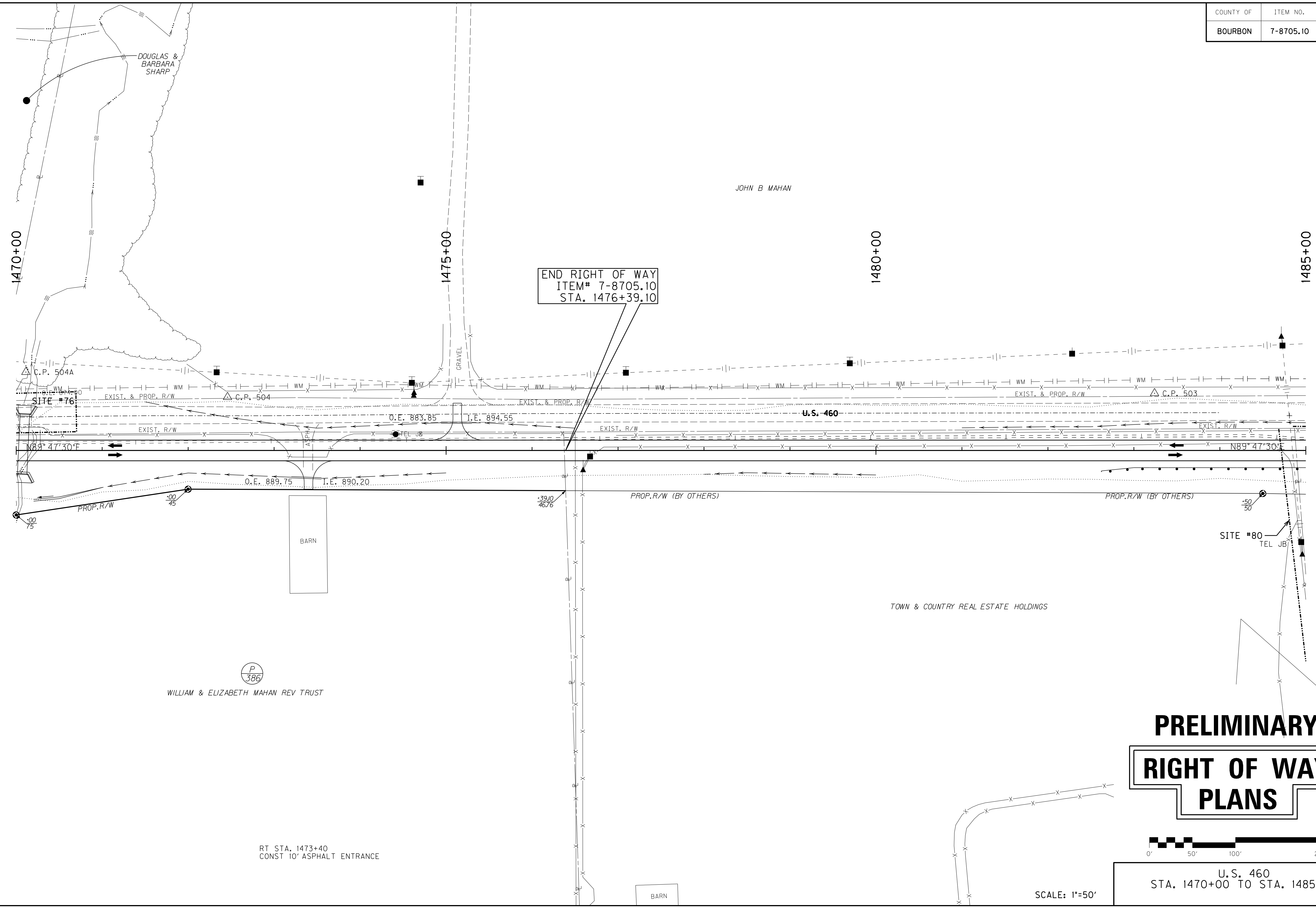
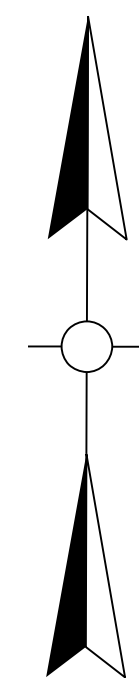


**PRELIMINARY
RIGHT OF WAY
PLANS**

U.S. 460
STA. 1455+00 TO STA. 1470+00

MicroStation v8.11.9.459 E-SHEET NAME: USER: cweller DATE PLOTTED: July 29, 2019 FILE NAME: J:\1803\ROADWAY\PROFILES\R05000PF.DGN

COUNTY OF	ITEM NO.	SHEET NO.
BOURBON	7-8705.10	R51



FILE NAME: J:\11803\ROADWAY\PLAN_SHEETS\AR05100P5.DGN

USER: krIce
DATE PLOTTED: July 29, 2019

E-SHEET NAME:

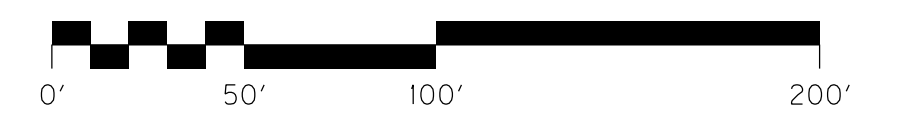
MicroStation v8.11.9.459

WILLIAM & ELIZABETH MAHAN REV TRUST

RT STA. 1473+40
CONST 10' ASPHALT ENTRANCE

END RIGHT OF WAY
ITEM# 7-8705.10
STA. 1476+39.10

**PRELIMINARY
RIGHT OF WAY
PLANS**

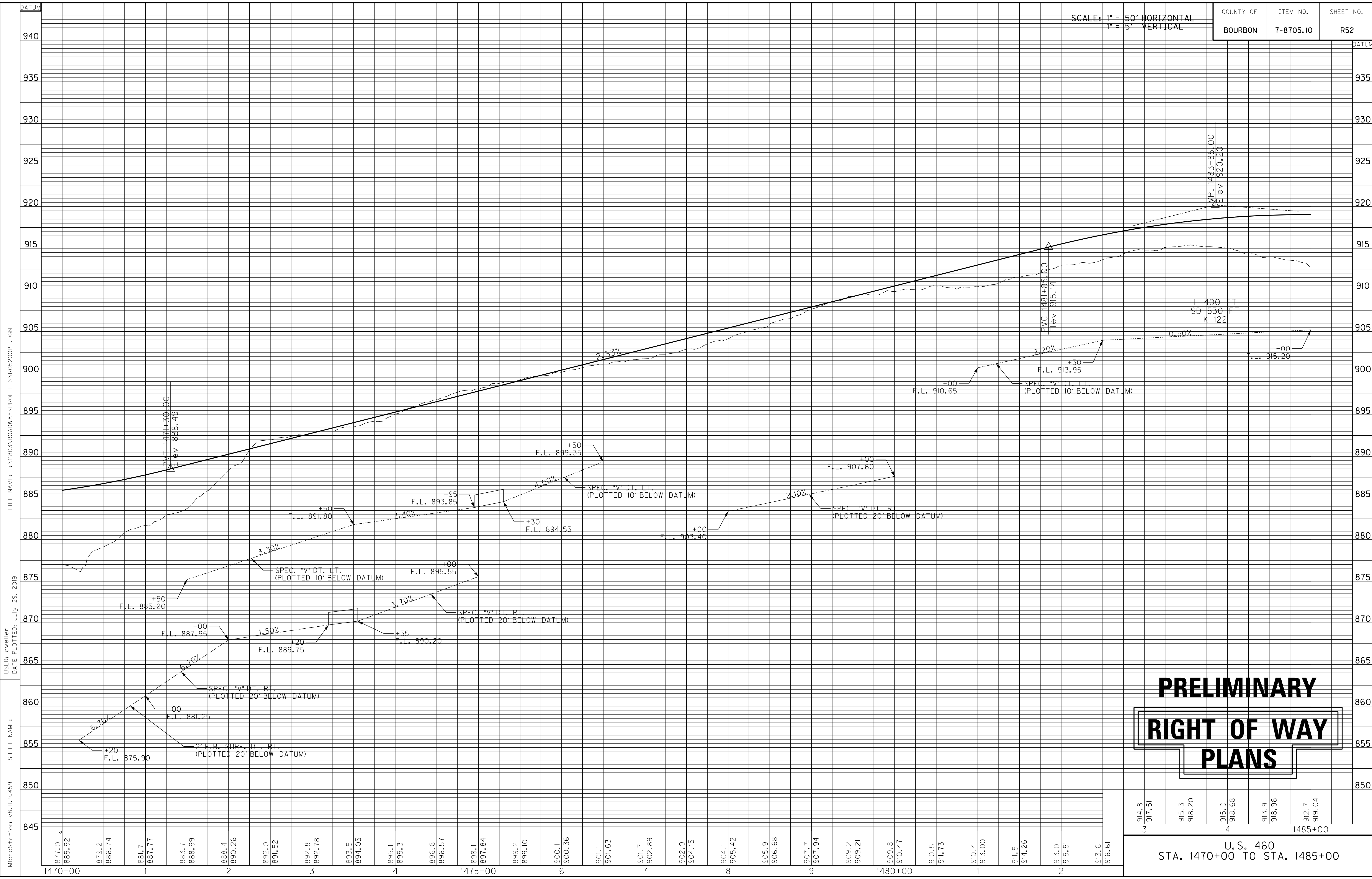


SCALE: 1"=50'

U.S. 460
STA. 1470+00 TO STA. 1485+00

SCALE: 1" = 50' HORIZONTAL
1" = 5' VERTICAL

COUNTY OF	ITEM NO.	SHEET NO.
BOURBON	7-8705.10	R52



PRELIMINARY
RIGHT OF WAY
PLANS

914.8 917.51	915.3 918.20	915.0 918.68	913.9 918.96	912.7 919.04
3		4		1485+00

U.S. 460
STA. 1470+00 TO STA. 1485+00

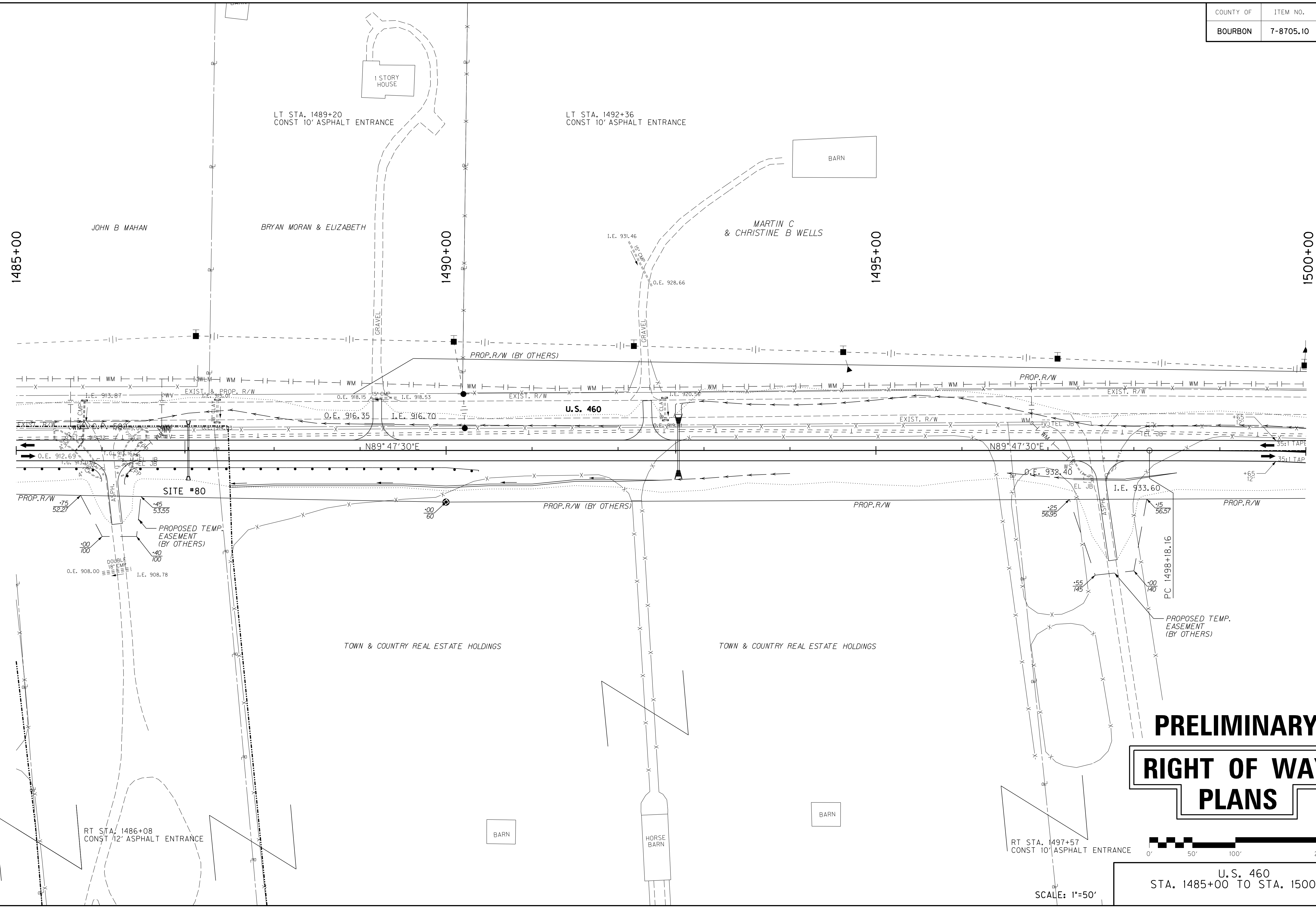
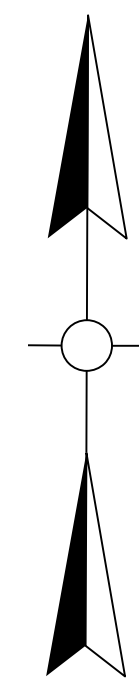
FILE NAME: J:\1803\ROADWAY\PROFILES\R05200PF.DGN

USER: cweller
DATE PLOTTED: July 29, 2019

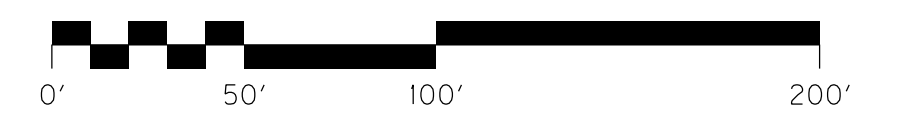
E-SHEET NAME:

MicroStation v8.11.9.459

COUNTY OF	ITEM NO.	SHEET NO.
BOURBON	7-8705.10	R53



PRELIMINARY RIGHT OF WAY PLANS



U.S. 460
STA. 1485+00 TO STA. 1500+00

SCALE: 1"=50'

FILE NAME: J:\11803\ROADWAY\PLAN_SHEETS\AR05300PS.DGN

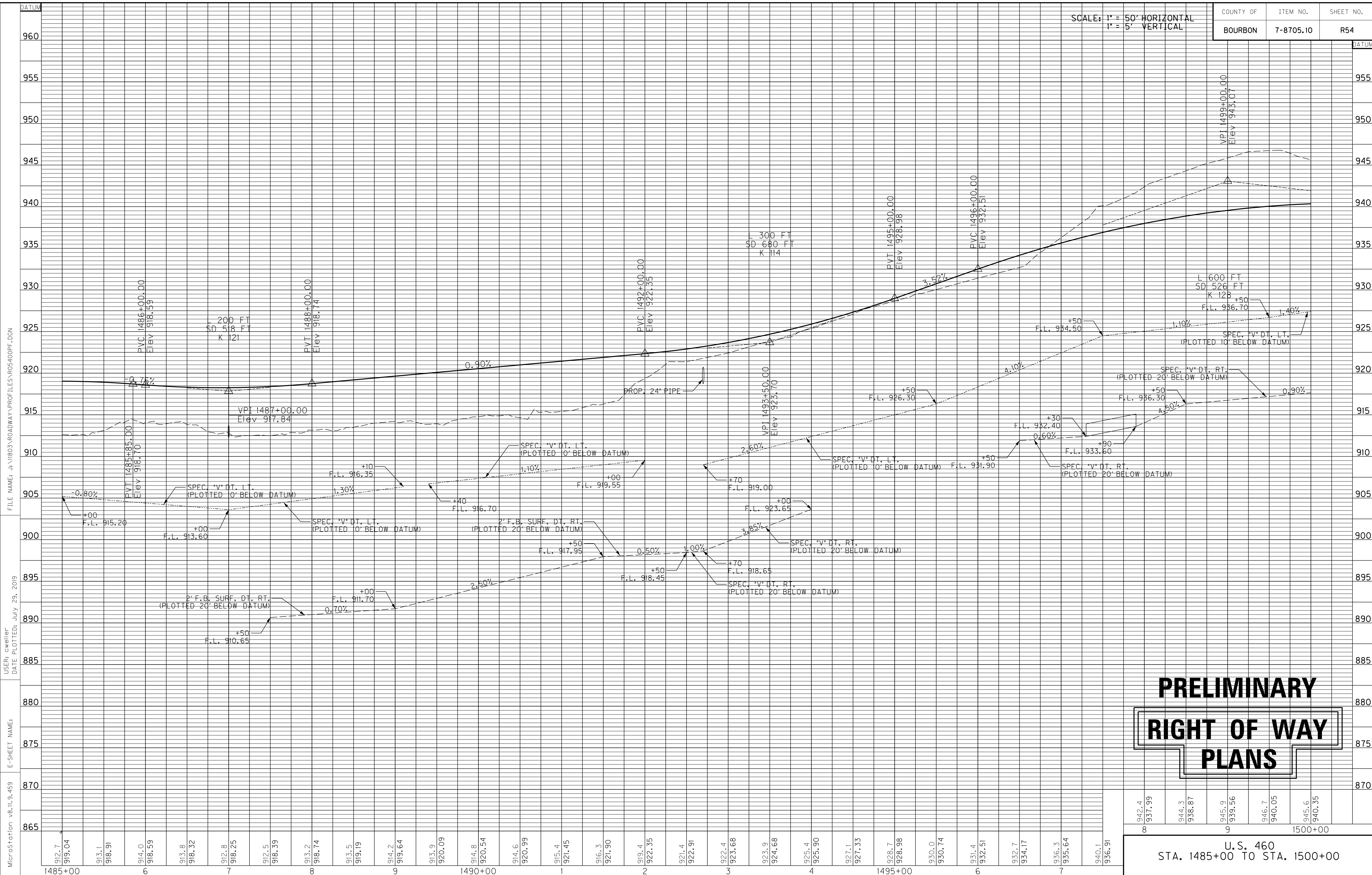
USER: krIce
DATE PLOTTED: July 29, 2019

E-SHEET NAME:

MicroStation v8.11.9.459

SCALE: 1" = 50' HORIZONTAL
1" = 5' VERTICAL

COUNTY OF	ITEM NO.	SHEET NO.
BOURBON	7-8705.10	R54



PRELIMINARY
RIGHT OF WAY
PLANS

942.4	944.3	945.9	946.7	945.6
937.99	938.87	939.56	940.05	940.35

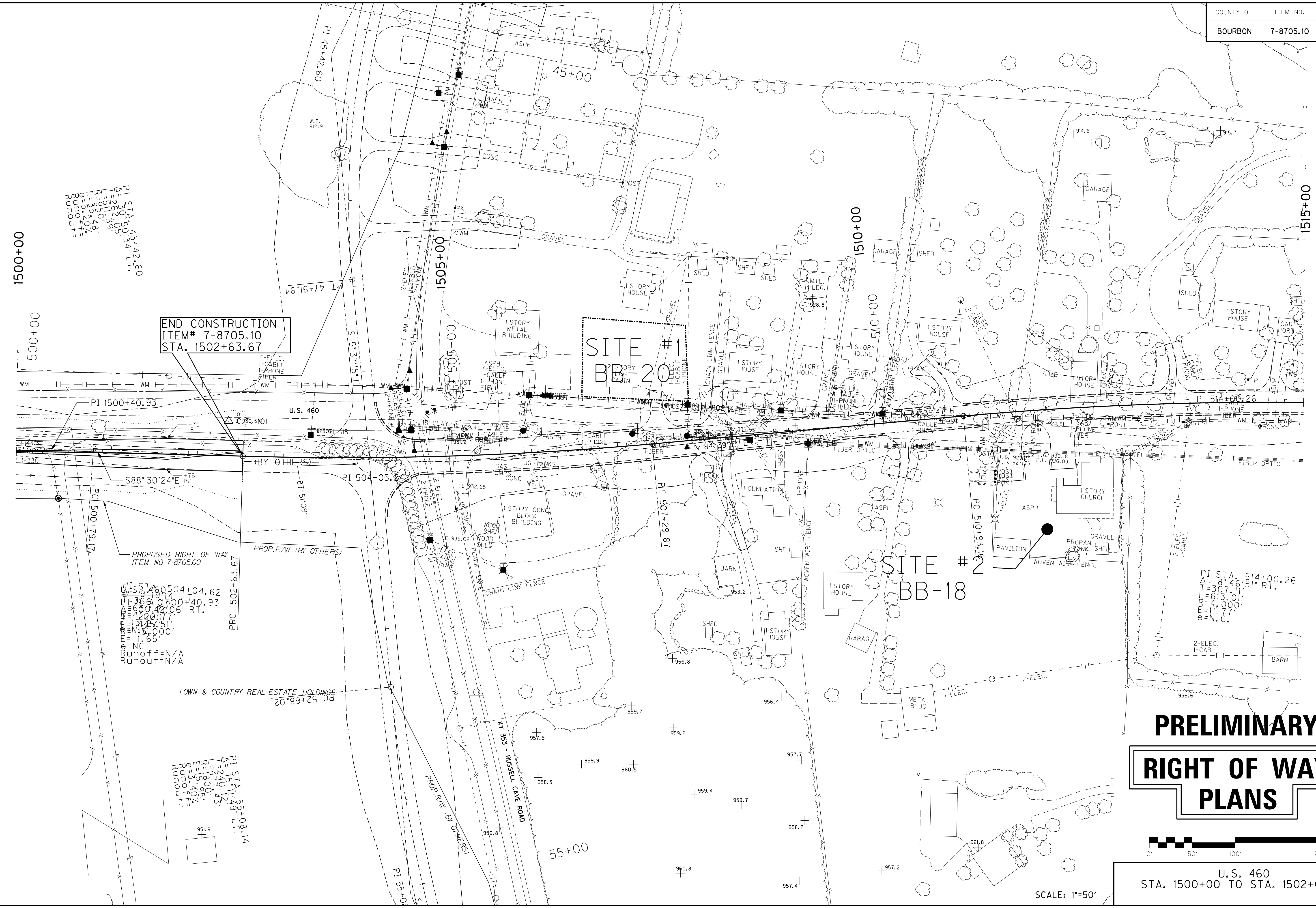
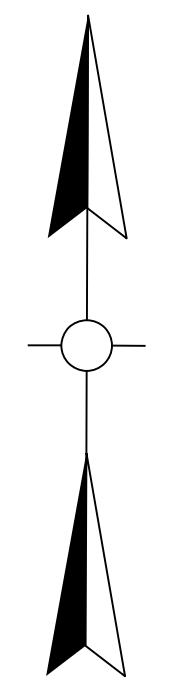
U.S. 460
STA. 1485+00 TO STA. 1500+00

FILE NAME: J:\11803\ROADWAY\PROFILES\R05400PF.DGN

USER: cweller
DATE PLOTTED: July 29, 2019

E-SHEET NAME:

MicroStation v8.11.9.459



PI STA. 45+42.60
 $\Delta = 30.05'$
 $T = 262.99'$
 $R = 930.48'$
 $E = 23.20'$
 $\theta = 2.20'$
 Runout =

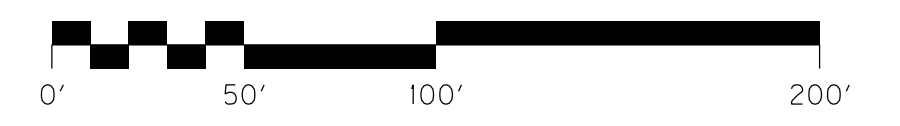
END CONSTRUCTION
 ITEM# 7-8705.10
 STA. 1502+63.67

PI STA. 504+04.62
 $\Delta = 38.14'$
 $T = 386.08'$
 $R = 690.42'$
 $E = 20.06'$
 $\theta = 1.51'$
 $\theta = N.C.$
 Runoff = N/A
 Runout = N/A

PI STA. 55+08.14
 $\Delta = 15.11'$
 $T = 249.43'$
 $R = 178.06'$
 $E = 3.40'$
 $\theta = 3.40'$
 Runout =

PI STA. 514+00.26
 $\Delta = 8.46'$
 $T = 307.11'$
 $R = 613.01'$
 $E = 4.00'$
 $\theta = N.C.$

**PRELIMINARY
 RIGHT OF WAY
 PLANS**



U.S. 460
 STA. 1500+00 TO STA. 1502+63.67

SCALE: 1"=50'

FILE NAME: J:\NIB03\ROADWAY\PLAN_SHEETS\AR05500PS.DGN

USER: cwellier
 DATE PLOTTED: July 29, 2019

E-SHEET NAME:

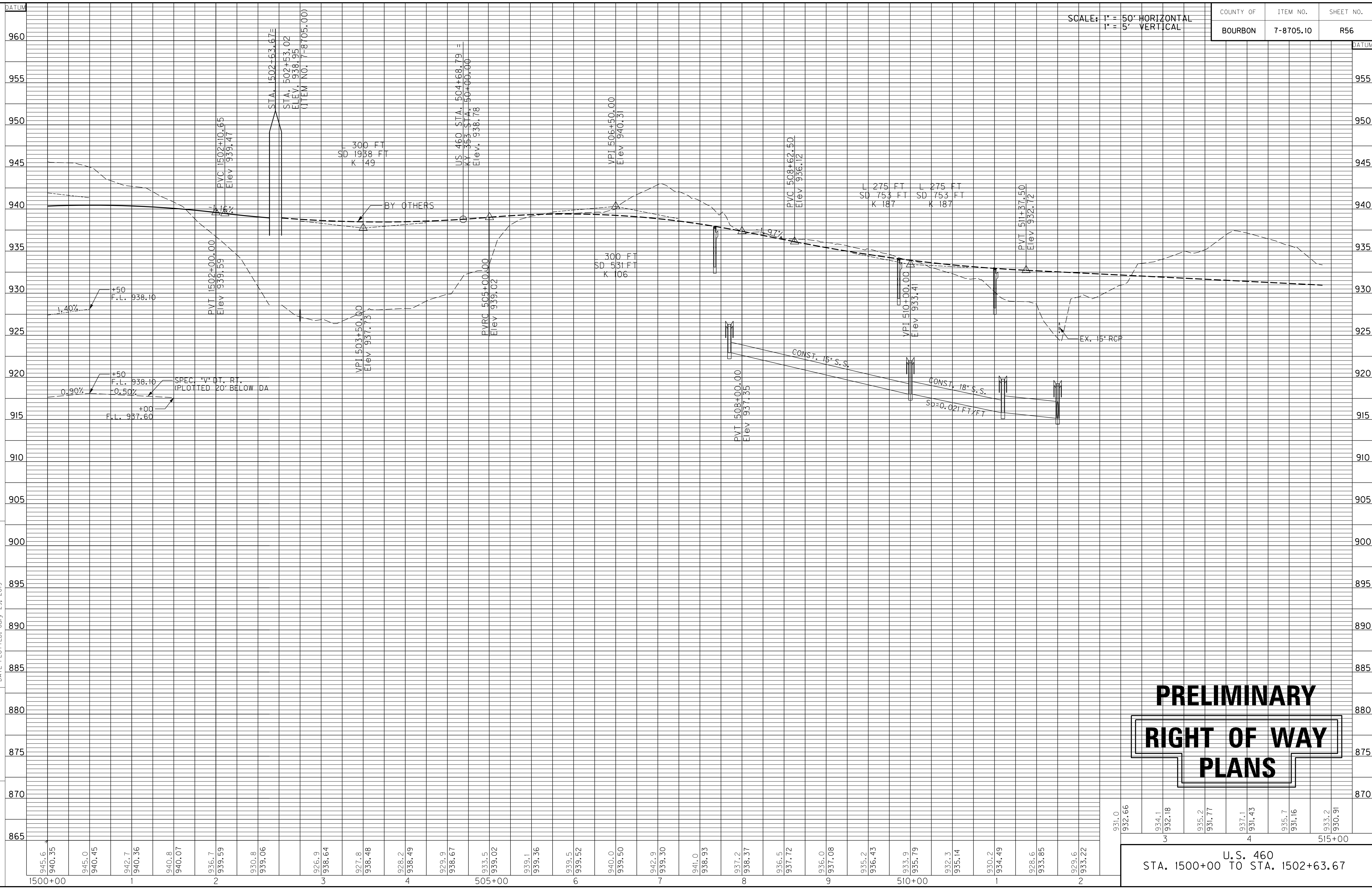
MicroStation v8.11.9.459

FILE NAME: J:\11803\ROADWAY\PROFILES\105600PF.DGN

USER: cweller
DATE PLOTTED: July 29, 2019

E-SHEET NAME:

MicroStation v8.11.9.459



SCALE: 1" = 50' HORIZONTAL
1" = 5' VERTICAL

COUNTY OF	ITEM NO.	SHEET NO.
BOURBON	7-8705.10	R56

PRELIMINARY
RIGHT OF WAY
PLANS

U.S. 460
 STA. 1500+00 TO STA. 1502+63.67

945.6 940.35	945.0 940.45	942.7 940.36	940.8 940.07	936.7 939.59	930.8 939.06	926.9 938.64	927.8 938.48	928.2 938.49	929.9 938.67	933.5 939.02	939.1 939.36	939.5 939.52	940.0 939.50	942.9 939.30	941.0 938.93	937.2 938.37	936.5 937.72	936.0 937.08	935.2 936.43	933.9 935.79	932.3 935.14	930.2 934.49	928.6 933.85	929.6 933.22	931.0 932.66	934.1 932.18	935.2 931.77	937.1 931.43	935.7 931.16	933.2 930.91	515+00
-----------------	-----------------	-----------------	-----------------	-----------------	-----------------	-----------------	-----------------	-----------------	-----------------	-----------------	-----------------	-----------------	-----------------	-----------------	-----------------	-----------------	-----------------	-----------------	-----------------	-----------------	-----------------	-----------------	-----------------	-----------------	-----------------	-----------------	-----------------	-----------------	-----------------	-----------------	--------

THE CONTROL OF ACCESS ON THIS PROJECT SHALL BE BY PERMIT

PRELIMINARY

COUNTY OF	ITEM NO.	SHEET NO.
SCOTT	7-8705.10	R57

**RIGHT OF WAY
PLANS**

RIGHT OF WAY SUMMARY

FILE NAME: J:\11803\ROADWAY\SUMMARY_SHTS\ROW SUMMARY.DGN
 USER: dlowson
 DATE PLOTTED: July 29, 2019
 E-SHEET NAME:
 MicroStation v8.11.9.459

PARCEL NO.	OWNER(S)	TOTAL AREA OF TRACT		PERMANENT R/W ACQUIRED		EASEMENTS		AREA SEVERED				EXCESS PURCHASED		PORTION REMAINING		SEWER SYSTEM TYPE	SEWER SYSTEM AFFECTED BY PROJECT		BUILDINGS ACQUIRED NUMBER				SOURCE OF TITLE	REMARKS*
		ACRES	SQ. FT.	ACRES	SQ. FT.	PERMANENT	TEMPORARY	LEFT		RIGHT		ACRES	SQ. FT.	ACRES	SQ. FT.		YES	NO	C	R	F	S		
						SQ. FT.	SQ. FT.	ACRES	SQ. FT.	ACRES	SQ. FT.													
200-216	NOT USED																							
217	BALL HOMES LLC ②	67.45			34,352		6,232																	D.B. 374, PG. 250 P.B. 11/56
218-243	NOT USED																							
244	JEFFREY HICKMAN & TONEYA J HALL ②		14,810		489																			D.B. 377, PG. 787 P.B. 8/316, 8/217
245	NOT USED																							
246	NOT USED																							
247	ROCKY CREEK HOMEOWNERS ASSOCIATION LLC ②				23,139		10,534																	D.B. 365, PG. 444 P.B. 11/56, P.B. 9/185, PB11/164
248-252	NOT USED																							
253	SUSAN PORTER ②		23,807				2350																	D.B. 363, PG. 425
254	CECIL D JR & KAY BELL ②	246.3		3.312			7,291																	D.B. 144, PG. 292
255	NOT USED																							
256	MAR-LAN FARM *1C/O W C & H V & BETTY MARSHALL ②	49.5				1,273																		D.B. 082, PG. 450 D.B. 72, P.G. 189 D.B. 80, PG. 137 D.B. 80, P.G. 515 D.B. 83, P.G. 514
257	NOT USED																							
258	ROBERT M & ANNE B STONE ②	10			36,766		2,646																	D.B. 306, PG. 707 P.B. 9/209
259	QUANTRO PARTNERS LTD ②	39.77			42,847		1,495																	D.B. 225, PG. 295 P.B. 9/209
260	NOT USED																							
261	NOT USED																							
262	OFFUTT PROPERTIES LLC ②	495.9		4.984			19,145																	D.B. 254, PG. 521 D.B. 348, PG. 812 D.B. 341, PG. 441 P.B. 1/251A, 3/936, 5/1938
263	NOT USED																							
264	NOT USED																							
265	WILLIAM N IV & JANE ALLEN OFFUTT ②	17.834			30,709		4,357																	D.B. 348, PG. 808
266-271	NOT USED																							
272	RAND L & KIMBERLY E MARSHALL ②	7.34					3,151																	D.B. 253, PG. 390 P.B. 5/1938
273	JAMES S & ROSALIE CALLOWAY ②	5.69					3,839																	D.B. 157, PG. 043
274	RAYMOND NGAI & MARGARET K NG ②	6.013					1,052																	D.B. 157, PG. 467 P.B. 1/347B
275	CHAD B & JOHN J & CYNTHIA A MENDELL & ANGELA G BAUER ②	47.510		1.311																				D.B. 340, PG. 839 P.B. 9/301
276	JIM D BLACK ②	5					2,986																	D.B. 181, PG. 267 P.B. 3/1172
277	NOT USED																							
278	NOT USED																							

NOTE: PERMANENT R/W ACQUIRED + AREA SEVERED = TOTAL AREA OF TRACT.
 ① AREA FROM DEED
 ② AREA FROM PVA
 ③ AREA MEASURED

TYPE SEWER SYSTEM
 1. PRIVATE - INDIVIDUAL
 2. PRIVATE - MULTI PARTY
 3. PUBLIC
 4. NONE
 5. NOT APPLICABLE

BUILDINGS ACQUIRED CODE
 C - COMMERCIAL
 R - RESIDENTIAL
 F - FARM
 S - STORAGE

*INCLUDES HAZARDOUS WASTE (UST - UNDERGROUND STORAGE TANKS)

THE CONTROL OF ACCESS ON THIS PROJECT SHALL BE BY PERMIT

PRELIMINARY

RIGHT OF WAY PLANS

COUNTY OF	ITEM NO.	SHEET NO.
SCOTT	7-8705.10	R58

RIGHT OF WAY SUMMARY

PARCEL NO.	OWNER(S)	TOTAL AREA OF TRACT		PERMANENT R/W ACQUIRED		EASEMENTS		AREA SEVERED				EXCESS PURCHASED		PORTION REMAINING		SEWER SYSTEM TYPE	SEWER SYSTEM AFFECTED BY PROJECT		BUILDINGS ACQUIRED NUMBER				SOURCE OF TITLE	REMARKS*
		ACRES	SQ. FT.	ACRES	SQ. FT.	PERMANENT SQ. FT.	TEMPORARY SQ. FT.	LEFT		RIGHT		ACRES	SQ. FT.	ACRES	SQ. FT.		YES	NO	C	R	F	S		
								ACRES	SQ. FT.	ACRES	SQ. FT.													
279	JAMES J & MICHELLE R JANKIEWICZ	19.789					1,280																D.B. 333, PG. 544 P.B. 5/1804	D.B. 348, PG. 820 P.B. 10/64
280	RANDY T & KAYE F ELLINGTON	1.05			7,057																		D.B. 361, PG. 262 P.B. 7/400	
281	DENNIS E & APRIL D CARWILE	1.09			7,900																		D.B. 277, PG. 821 P.B. 7/400	
282	ROBERT LEE & MARY RUTH PARKER	1.42			10,951																		D.B. 312, PG. 153 P.B. 7/400	
283	NOT USED																							
284	REBECCA L BAKER DMD	10			15,308																		D.B. 395, PG. 664 P.B. 6/2318	
285	PATTY STOVEL	5			3,258		1,461																D.B. 370, PG. 048 P.B. 10/64	
286	FRANCES LOCKWOOD & KENNETH G PARTYMILLER	31.507			14,233																		D.B. 332, PG. 733 P.B. 10/205	
287	JAMES B & JOAN K WOODIE	5.1719			6,484		1,275																D.B. 277, PG. 216 P.B. 2/627, P.B. 3/1056	
288	THOMAS FISTER	1.07			7,023		3,001																D.B. 112, PG. 315 P.B. 9/368	
289	CHANDLER S & SHARON S MCEWAN	5.2357					376																D.B. 175, PG. 068 P.B. 2/627, P.B. 3/1056	
290	KENNETH G PARTYMILLER	20.00		1.512			7,918																D.B. 207, PG. 486	
291	RUSSELL T & MARY PATRICIA WHITNEY	10.55					1,341																D.B. 379, PG. 814 P.B. 3/1056	
292	CHARLES WILLIAM ADAMS JR	55.16			35,672		895																D.B. 362, PG. 253 P.B. 1/334A	
293	JOHN BAUER & KATHERINE STEINMETZ	1.17			10,627		686																D.B. 346, PG. 024	
294	NOT USED																							
295	WILLIAM L & REBEKAH R CLUXTON	2.12					1,704																D.B. 360, PG. 025	
296	BOBBY T & PHYLLIS RANKIN	12.538					1,841																D.B. 125, PG. 346 P.B. 9/15	
297	LEROY YOUNG & AMBER R BLOOMFIELD		21,344		1,461		5,092																D.B. 314, PG. 834	
298	JAMES E FINCH II	3.40					247																D.B. 300, PG. 142 D.B. 300, PG. 145	P.B. 9/15
299	DAVID W & FRANCES RITCHIE		8,814		1,091		3,970																D.B. 233, PG. 443	
300	RONALD G SHARP		38,180		1,923		6,987																D.B. 388, PG. 464	
301	NOT USED																							
302	NOT USED																							
303	MADISON COUNTY PROPERTIES LLC	20.579			---		700																D.B. 334, PG. 608 P.B. 9/15	
304	MARK JOHNSON		25,700		1,614		1,621																D.B. 269, PG. 735	
305	GENTRY G & CAROLYN ATKINS	2			4,248	202	1,104																D.B. 266, PG. 571	
306	KIM PATRICK GOLDEN	1.00			---		986																D.B. 345, PG. 113	
307	NOT USED																							

FILE NAME: J:\11803\ROADWAY\SUMMARY_SHTS\ROW SUMMARY.DGN

USER: dlowson
DATE PLOTTED: July 29, 2019

E-SHEET NAME:

MicroStation v8.11.9.459

NOTE: PERMANENT R/W ACQUIRED + AREA SEVERED = TOTAL AREA OF TRACT.
 ① AREA FROM DEED
 ② AREA FROM PVA
 ③ AREA MEASURED

TYPE SEWER SYSTEM
 1. PRIVATE - INDIVIDUAL
 2. PRIVATE - MULTI PARTY
 3. PUBLIC
 4. NONE
 5. NOT APPLICABLE

BUILDINGS ACQUIRED CODE
 C - COMMERCIAL
 R - RESIDENTIAL
 F - FARM
 S - STORAGE

*INCLUDES HAZARDOUS WASTE (UST - UNDERGROUND STORAGE TANKS)

THE CONTROL OF ACCESS ON THIS PROJECT SHALL BE BY PERMIT

PRELIMINARY RIGHT OF WAY PLANS

COUNTY OF	ITEM NO.	SHEET NO.
SCOTT	7-8705.10	R59

RIGHT OF WAY SUMMARY

PARCEL NO.	OWNER(S)	TOTAL AREA OF TRACT		PERMANENT R/W ACQUIRED		EASEMENTS		AREA SEVERED				EXCESS PURCHASED		PORTION REMAINING		SEWER SYSTEM TYPE	SEWER SYSTEM AFFECTED BY PROJECT		BUILDINGS ACQUIRED NUMBER				SOURCE OF TITLE	REMARKS*
		ACRES	SQ. FT.	ACRES	SQ. FT.	PERMANENT	TEMPORARY	LEFT		RIGHT		ACRES	SQ. FT.	ACRES	SQ. FT.		YES	NO	C	R	F	S		
						SO. FT.	SO. FT.	ACRES	SO. FT.	ACRES	SO. FT.													
308	NOT USED																							
309	NEWTOWN CHRISTIAN CHURCH INC ③	4.02			8,802	800	11,849																D.B. 212, PG. 154 D.B. 253, PG. 791	D.B. 296, PG. 368
310	ELIZABETH A ARNOLD ③		16,286				780																D.B. 237, PG. 385	
311	NOT USED																							
312	TRAVIS A & JENNIFER L FERGUSON ③		24,223				1,338																D.B. 224, PG. 669	
313	OLA M & MILDRED COOK ③		40,631				1,203																D.B. 137, PG. 637	
314	MARK W & SHERRY C WANHCIC ③		20,655		614		952																D.B. 181, PG. 007	
315	NOT USED																							
316	ROBERT W ROBINSON ③		42,468				4,124																D.B. 121, PG. 061 P.B. 1/128A	
317	TROY & ALBERTA REDWING & LINLEE MCKAY ①		27,486				860																D.B. 350, PG. 801 P.B. 1/128A	
318	NOT USED ②	1																					D.B. 376, PG. 559	
319	RANDALL L CALVERT ①		13,160		1,172		3,998																D.B. 206, PG. 466	
320	JOHN F & VIRGINIA L MCKENNEY ③		29,389				2,042																D.B. 139, PG. 488 P.B. 1/84A	
321	HELEN HINTON ③		14,145		1,472	130	6,522																W.B. 5, PG. 703	
322	NOT USED ①	0.7																					D.B. 284, PG. 106	
323	GERALD O JENKINS ③		12,070		2,050		5,795																D.B. 253, PG. 151	
324	DAVID C & LE NORA THOMPSON C/O TAMELA HENDERSON ②		28,750				317																D.B. 140, PG. 369 P.B. 1/84A	
325	ALBERT L & JO ANN LUEDTKE ①	46.488		2.042			10,396																D.B. 157, PG. 513	
326	LUVON RODGERS ①	0.582	25,332		2,267	130	6,575																D.B. 327, PG. 283 P.B. 1/275A	
327	NOT USED																							
328	NOT USED																							
329	NOT USED																							
330	JENNIFER C MUTH & HAROLD M DAFF ①		22,738		1,572																		D.B. 373, PG. 188	
331	STRUNK REAL ESTATE LLC ②	26.774					3,083																D.B. 308, PG. 809 P.B. 11/357, 1/239, 9/241	D.B. 366, PG. 33 P.B. 11/163 KU EASEMENT D.B. 267, PG. 331
332	TOLGATE AGRI LLC ①		30,056				1,796																D.B. 380, PG. 619 P.B. 1/252B	
333	NOT USED																							
334	JIMMY D WALTERS ①	1.12				2,028																	D.B. 347, PG. 297 P.B. 1/252B	D.B. 366, P.G. 33 P.B. 11/163
335	NOT USED																							
336	MILDRED RITCHIE ②	4.97			17,474																		D.B. 229, PG. 499	

FILE NAME: J:\11803\ROADWAY\SUMMARY_SHTS\ROW SUMMARY.DGN
 USER: dlowson
 DATE PLOTTED: July 29, 2019
 E-SHEET NAME:
 MicroStation v8.11.9.459

NOTE: PERMANENT R/W ACQUIRED + AREA SEVERED = TOTAL AREA OF TRACT.
 ① AREA FROM DEED
 ② AREA FROM PVA
 ③ AREA MEASURED

TYPE SEWER SYSTEM
 1. PRIVATE - INDIVIDUAL
 2. PRIVATE - MULTI PARTY
 3. PUBLIC
 4. NONE
 5. NOT APPLICABLE

BUILDINGS ACQUIRED CODE
 C - COMMERCIAL
 R - RESIDENTIAL
 F - FARM
 S - STORAGE

*INCLUDES HAZARDOUS WASTE
 (UST - UNDERGROUND STORAGE TANKS)

THE CONTROL OF ACCESS ON THIS PROJECT SHALL BE BY PERMIT

PRELIMINARY

**RIGHT OF WAY
PLANS**

COUNTY OF	ITEM NO.	SHEET NO.
SCOTT	7-8705.10	R60

RIGHT OF WAY SUMMARY

PARCEL NO.	OWNER(S)	TOTAL AREA OF TRACT		PERMANENT R/W ACQUIRED		EASEMENTS		AREA SEVERED				EXCESS PURCHASED		PORTION REMAINING		SEWER SYSTEM TYPE	SEWER SYSTEM AFFECTED BY PROJECT		BUILDINGS ACQUIRED NUMBER				SOURCE OF TITLE	REMARKS*			
		ACRES	SQ. FT.	ACRES	SQ. FT.	PERMANENT SQ. FT.	TEMPORARY SQ. FT.	LEFT		RIGHT		ACRES	SQ. FT.	ACRES	SQ. FT.		YES	NO	C	R	F	S					
								ACRES	SQ. FT.	ACRES	SQ. FT.																
337	MAR-LAN FARMS #2 C/O W C MARSHALL & OTHERS ②	63			25,941																		D.B. 012, PG. 189 D.B. 072, PG. 189	D.B. 191, PG. 702			
338	NOT USED																										
339	NOT USED																										
340	WALLACE & MELISSA PARRISH ①	50.411		3.037			1,188																	D.B. 380, PG. 030 P.B. 11/81			
341	ANN M PERSLEY ②	45					970																		W.B. 023, PG. 838		
342	GEORGE & GENEVA ROBINSON ②		42,250		13,218		195																		D.B. 274, PG. 682		
343	BRENDA LUCAS PRICE ②	57					547																		W.B. 016, PG. 314		
344	ALLEN L FINCH ①	34.17		1.147																						D.B. 300, PG. 148	
345	MARY T GILES ①	170.457			29,105		5,199																			D.B. 223, PG. 367	
346	LINHART CATTLE COMPANT LLC ②	115					2,797																			D.B. 399, PG. 129	
347	DIAMOND CREEK FARM LLC ①	260.1167		1.381			2,971																			D.B. 298, PG. 409 P.B. 6/2429	
348	JOHN WESLEY & EVELYN W JENKINS ②	50					1,197																			D.B. 155, PG. 339	
349	HOMER G & JOAN MCWHORTER ②	4.25					2,379																			D.B. 180, PG. 537	
350	GEORGETOWN-SCOTT COUNTY AIRPORT CORPORATION ③	283.47		1.710			10,710																			D.B. 183, PG. 672	
351	NOT USED																									D.B. 184, PG. 532	
352	DEBRA K & JAMES K TOWNSEND ③	3.3					4,059																				D.B. 385, PG. 690
353	NOT USED																										
354	NOT USED																										
355	DEL ROY & AGNES HUGHES ①	20.878			21,238																						D.B. 195, PG. 411 P.B. 3/1121
356	DAVID E JR & KATRINA M WHITLEY ②	19.791			26,756		451																				D.B. 195, PG. 317 P.B. 3/1121
357	PEGGY HONLEY ②	35.933			404																						D.B. 118, PG. 001
358	BRIAN S & STACY K HOUSE ①	52.842			40,577		1,096																				D.B. 386, PG. 345 P.B. 3/1121
359	JAMES D SPRY ②	51.93		1.487			6,911																				D.B. 397, PG. 354 P.B. 11/350
360	NOT USED																										P.B. 4/1669
361	JACK & ANN MARIE KREITZMAN ②	5.026			844																						D.B. 354, PG. 065 P.B. 2/878
362	AMETHYST INTERNATIONAL LLC ②	15.057			35,394		2,847																				D.B. 380, PG. 388 P.B. 2/878
363	NOT USED																										
364	DERMOT & EMMA QUINN ①	18.002		1.678	---		10,029																				D.B. 372, PG. 587 D.B. 374, PG. 628
365	NOT USED																										P.B. 2/861

FILE NAME: J:\11803\ROADWAY\SUMMARY_SHTS\ROW SUMMARY.DGN
USER: dlowson
DATE PLOTTED: July 29, 2019
E-SHEET NAME:
MicroStation v8.11.9.459

NOTE: PERMANENT R/W ACQUIRED + AREA SEVERED = TOTAL AREA OF TRACT.
 ① AREA FROM DEED
 ② AREA FROM PVA
 ③ AREA MEASURED

TYPE SEWER SYSTEM
 1. PRIVATE - INDIVIDUAL
 2. PRIVATE - MULTI PARTY
 3. PUBLIC
 4. NONE
 5. NOT APPLICABLE

BUILDINGS ACQUIRED CODE
 C - COMMERCIAL
 R - RESIDENTIAL
 F - FARM
 S - STORAGE

*INCLUDES HAZARDOUS WASTE (UST - UNDERGROUND STORAGE TANKS)

THE CONTROL OF ACCESS ON THIS PROJECT SHALL BE BY PERMIT

PRELIMINARY

RIGHT OF WAY PLANS

COUNTY OF	ITEM NO.	SHEET NO.
SCOTT/BOURBON	7-8705.10	R61

RIGHT OF WAY SUMMARY

PARCEL NO.	OWNER(S)	TOTAL AREA OF TRACT		PERMANENT R/W ACQUIRED		EASEMENTS		AREA SEVERED				EXCESS PURCHASED		PORTION REMAINING		SEWER SYSTEM TYPE	SEWER SYSTEM AFFECTED BY PROJECT		BUILDINGS ACQUIRED NUMBER				SOURCE OF TITLE	REMARKS*
		ACRES	SQ. FT.	ACRES	SQ. FT.	PERMANENT	TEMPORARY	LEFT		RIGHT		ACRES	SQ. FT.	ACRES	SQ. FT.		YES	NO	C	R	F	S		
								SQ. FT.	SQ. FT.	ACRES	SQ. FT.													
366	NOT USED																							
367	RONALD & JUDITH A WELLS ①	10			23,465		1,856													1			D.B. 150, PG. 734	
368	GARNET D & BONNIE C PRATHER ②	11.84					4,456																D.B. 220, PG. 583 P.B. 4/1669	
369	J G JR & SHIRLEY J M COSBY ②	17		2.681			435																D.B. 91, PG. 474	
370	MICHAEL D & JUDY B HORNE ②	14					539																D.B. 192, PG. 812	
371	NOT USED																							
372	PATRICK E & MORGAN L BARTLETT ③	5.89			6,884																		D.B. 388, PG. 406 P.B. 11/321	
373	LISA W & RICKEY D TRUE ③		36,916		739		400																D.B. 277, PG. 561 P.B. 11/321, 1/118A	
374	DEBORAH L SPIKE ③	100.38		1.294			2,023																D.B. 349, PG. 761 P.B. 11/021	
375	NOT USED																							
376	NOT USED																							
377	KEITH ALAN WITTWER ③	10.16			6,389		2,310																D.B. 400, PG. 182 P.B. 8/199	
378	NOT USED																							
379	NOT USED																							
380	NOT USED																							
381	NOT USED																							
382	RHINESHIRE FARM LLC	62		1.705			361																D.B. 262, PG. 598	
383	JAMES D & DARLENE BAKER ②	20					3,864																D.B. 299, PG. 220	
384	MARVIN & DONNA FERGUSON	3.69			13,974		433																D.B. 222, PG. 292 P.B. B/256	
385	KATHLEEN A CANVIN ②	11					1,199																D.B. 272, PG. 509	
386	WILLIAM & ELIZABETH MAHAN REV TRUST	357		5.455			2,010													1			D.B. 284, PG. 328	
387	NOT USED																							
388	COURTELIS INVESTMENT PROPERTIES III	27					454																D.B. 301, PG. 36 P.B. C/33	
389	NOT USED	4.9																					D.B. 244, PG. 548 P.B. C/77	
390	NOT USED																							
391	NOT USED																							
392	NOT USED																							
393	NOT USED																							

FILE NAME: J:\11803\ROADWAY\SUMMARY_SHTS\ROW SUMMARY.DGN

USER: dlowson
DATE PLOTTED: July 29, 2019

E-SHEET NAME:

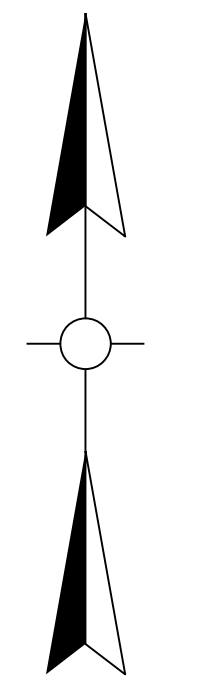
MicroStation v8.11.9.459

NOTE: PERMANENT R/W ACQUIRED + AREA SEVERED = TOTAL AREA OF TRACT.
 ① AREA FROM DEED
 ② AREA FROM PVA
 ③ AREA MEASURED

TYPE SEWER SYSTEM
 1. PRIVATE - INDIVIDUAL
 2. PRIVATE - MULTI PARTY
 3. PUBLIC
 4. NONE
 5. NOT APPLICABLE

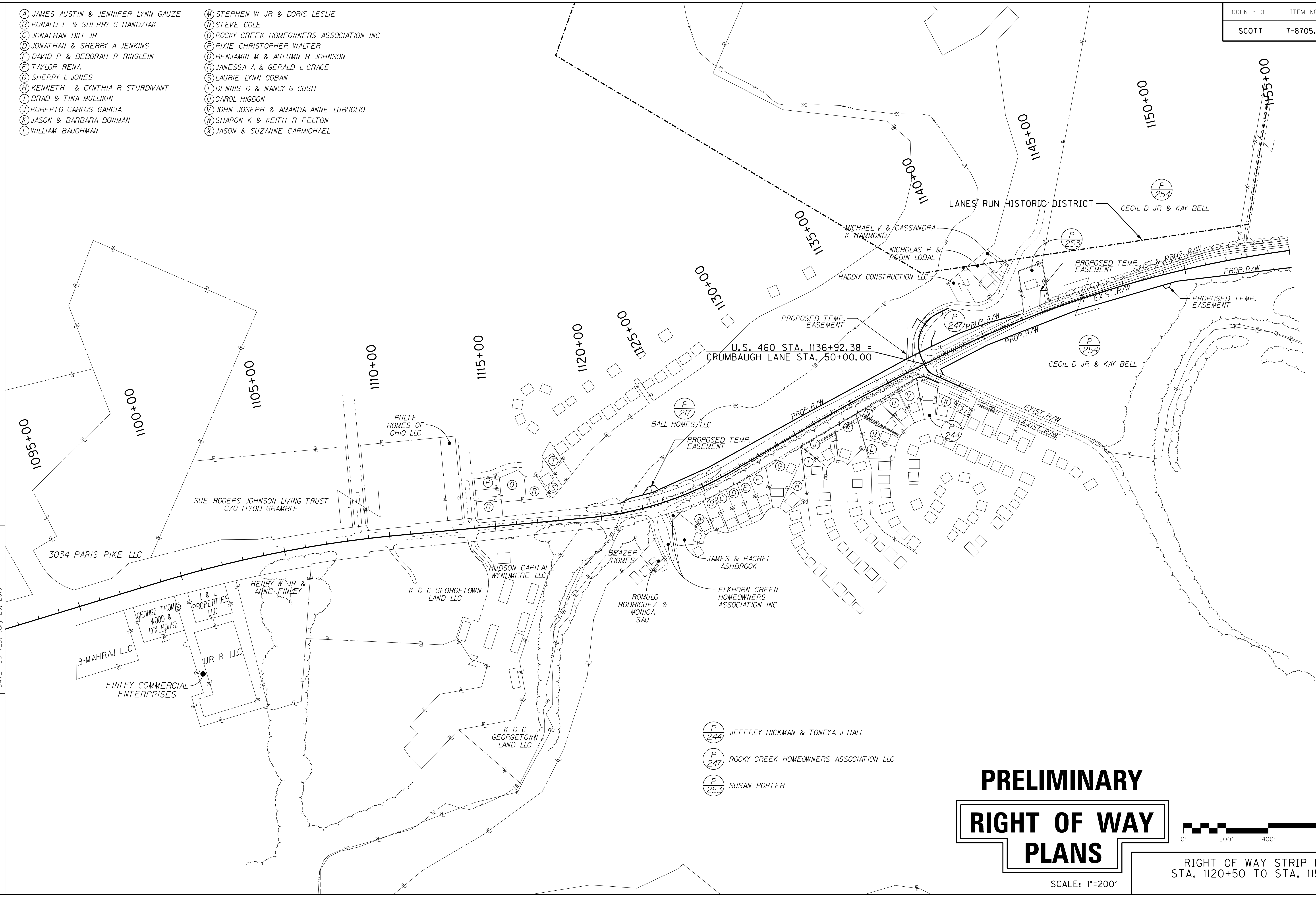
BUILDINGS ACQUIRED CODE
 C - COMMERCIAL
 R - RESIDENTIAL
 F - FARM
 S - STORAGE

*INCLUDES HAZARDOUS WASTE (UST - UNDERGROUND STORAGE TANKS)



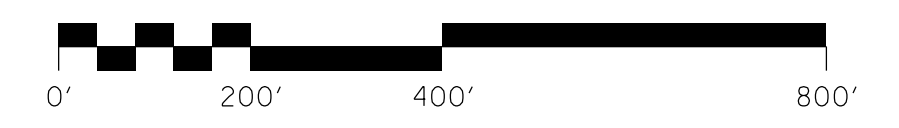
- | | |
|--|--|
| (A) JAMES AUSTIN & JENNIFER LYNN GAUZE | (M) STEPHEN W JR & DORIS LESLIE |
| (B) RONALD E & SHERRY G HANDZIAK | (N) STEVE COLE |
| (C) JONATHAN DILL JR | (O) ROCKY CREEK HOMEOWNERS ASSOCIATION INC |
| (D) JONATHAN & SHERRY A JENKINS | (P) RIXIE CHRISTOPHER WALTER |
| (E) DAVID P & DEBORAH R RINGLEIN | (Q) BENJAMIN M & AUTUMN R JOHNSON |
| (F) TAYLOR RENA | (R) JANESSA A & GERALD L CRACE |
| (G) SHERRY L JONES | (S) LAURIE LYNN COBAN |
| (H) KENNETH & CYNTHIA R STURDVANT | (T) DENNIS D & NANCY G CUSH |
| (I) BRAD & TINA MULLIKIN | (U) CAROL HIGDON |
| (J) ROBERTO CARLOS GARCIA | (V) JOHN JOSEPH & AMANDA ANNE LUBUGLIO |
| (K) JASON & BARBARA BOWMAN | (W) SHARON K & KEITH R FELTON |
| (L) WILLIAM BAUGHMAN | (X) JASON & SUZANNE CARMICHAEL |

FILE NAME: J:\11803\ROADWAY\ROW_STRIP_MAPS\11803ROW.DGN
 USER: dlowson
 DATE PLOTTED: July 29, 2019
 E-SHEET NAME:
 MicroStation v8.11.9.459



- (P 244) JEFFREY HICKMAN & TONEYA J HALL
- (P 247) ROCKY CREEK HOMEOWNERS ASSOCIATION LLC
- (P 253) SUSAN PORTER

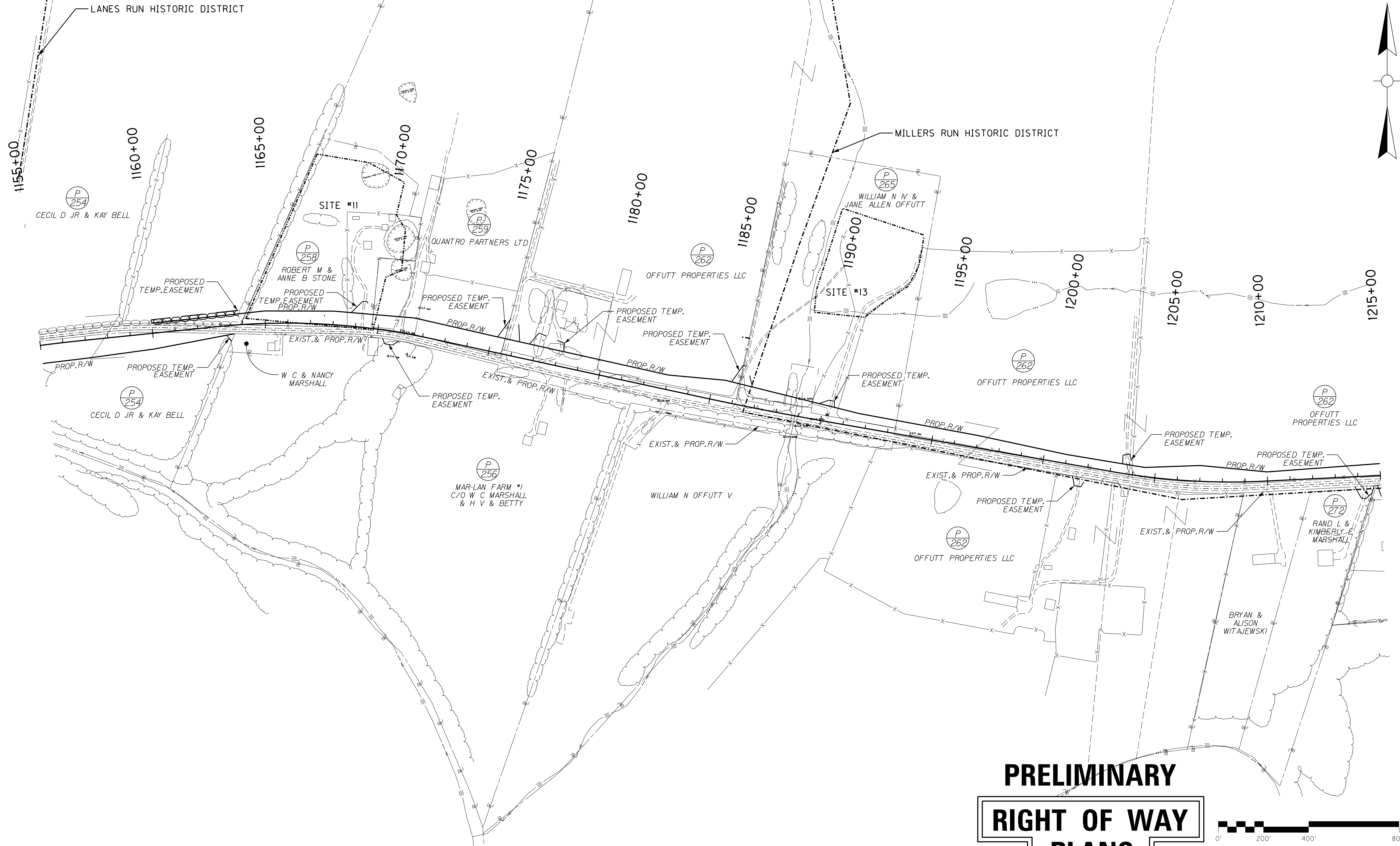
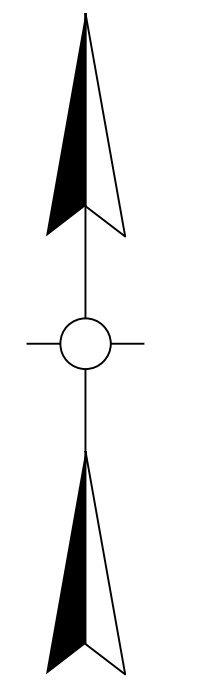
**PRELIMINARY
 RIGHT OF WAY
 PLANS**



SCALE: 1"=200'

RIGHT OF WAY STRIP MAP
 STA. 1120+50 TO STA. 1155+00

COUNTY OF	ITEM NO.	SHEET NO.
SCOTT	7-8705.10	R63



**PRELIMINARY
RIGHT OF WAY
PLANS**



RIGHT OF WAY STRIP MAP
STA. 1155+00 TO STA. 1215+00

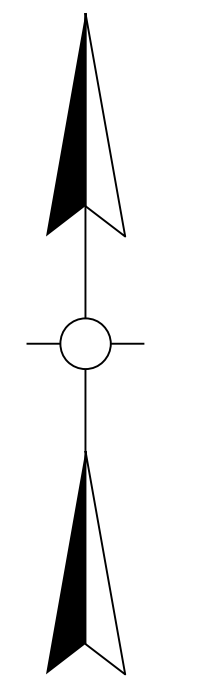
SCALE: 1"=200'

FILE NAME: J:\11803\ROADWAY\ROW_STRIP_MAPS\11803ROW.DGN

USER: krIce
DATE PLOTTED: July 29, 2019

E-SHEET NAME:

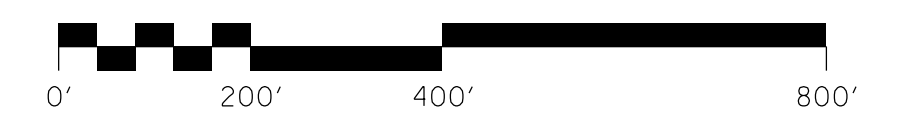
MicroStation v8.11.9.459



FILE NAME: J:\1803\ROADWAY\ROW_STRIP_MAPS\1806400RW.DGN
 USER: cwellier
 DATE PLOTTED: July 29, 2019
 E-SHEET NAME:
 MicroStation v8.11.9.459

- | | | | |
|--|------------------------------|--|-----------------------------------|
| | JAMES S & ROSALIE CALLOWAY | | ROBERT LEE & MARY RUTH PARKER |
| | RAYMOND NGAI & MARGARET K NG | | RUSSELL T & MARY PATRICIA WHITNEY |
| | RANDY T & KAYE F ELLINGTON | | WILLIAM L & REBEKAH R CLUXTON |
| | DENNIS E & APRIL D CARWILE | | |

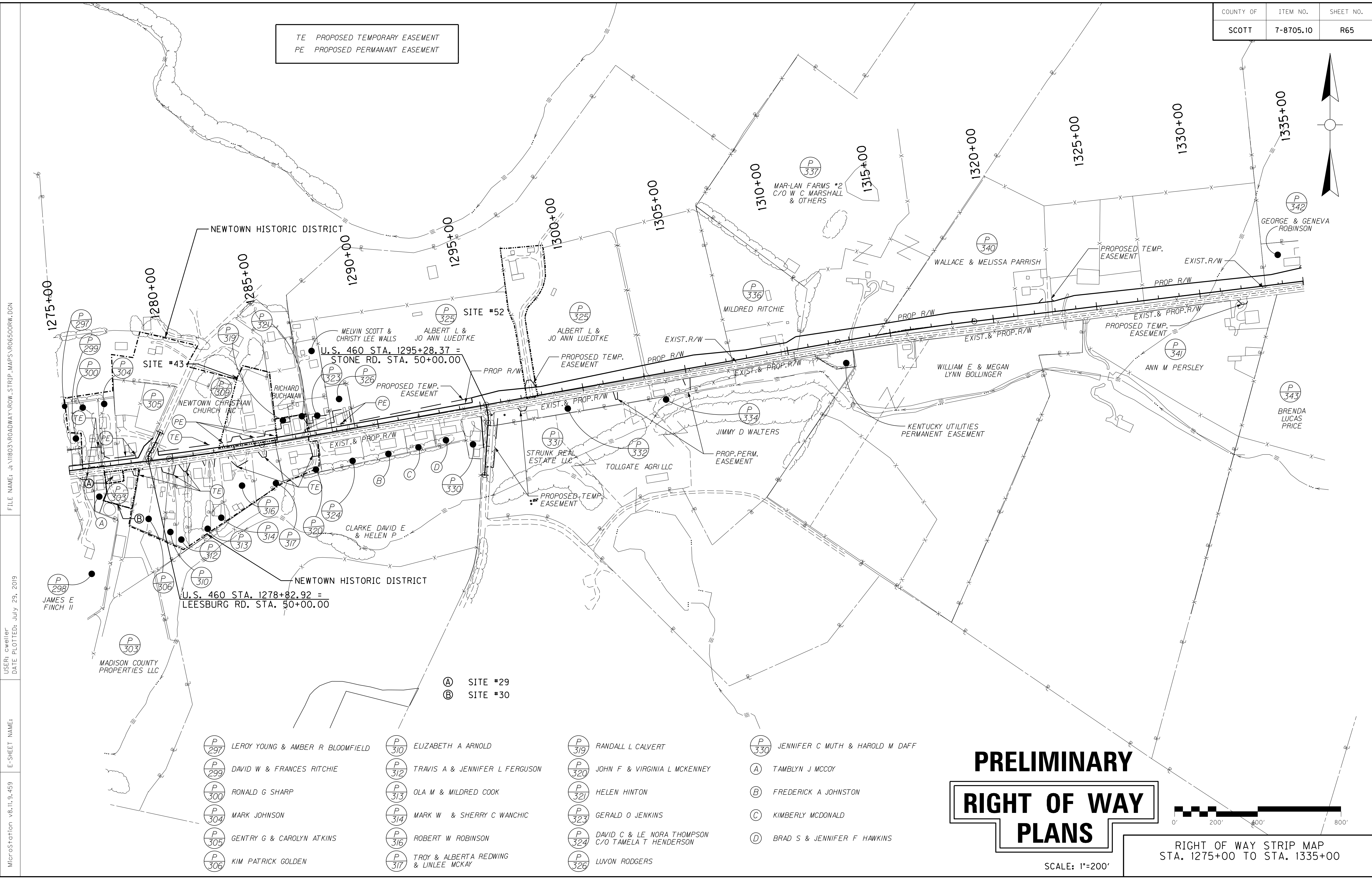
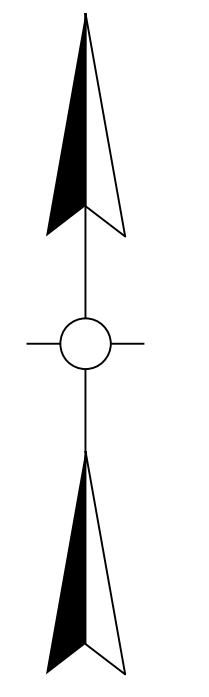
PRELIMINARY
 RIGHT OF WAY
 PLANS



SCALE: 1"=200'

RIGHT OF WAY STRIP MAP
 STA. 1215+00 TO STA. 1275+00

TE PROPOSED TEMPORARY EASEMENT
 PE PROPOSED PERMANANT EASEMENT



FILE NAME: J:\NIB03\ROADWAY\ROW_STRIP_MAPS\ROW6500RW.DGN

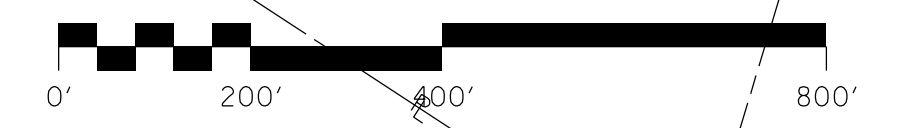
USER: cweller
DATE PLOTTED: July 29, 2019

E-SHEET NAME:
MicroStation v8.11.9.459

(A) SITE #29
 (B) SITE #30

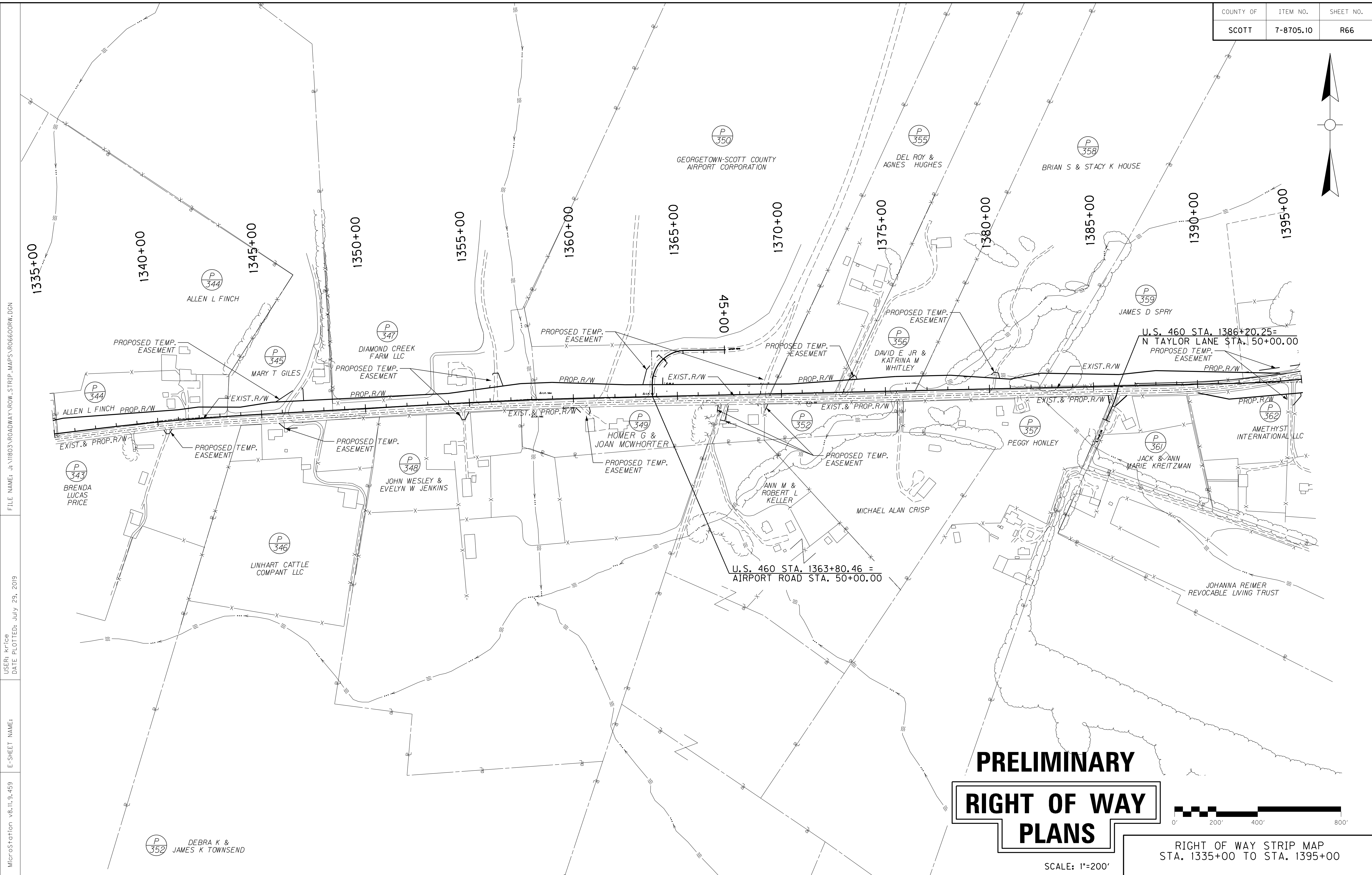
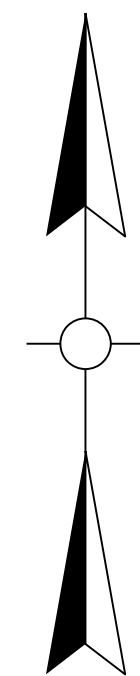
- | | | | |
|--|--|--|---|
| (P 297) LEROY YOUNG & AMBER R BLOOMFIELD | (P 310) ELIZABETH A ARNOLD | (P 319) RANDALL L CALVERT | (P 330) JENNIFER C MUTH & HAROLD M DAFF |
| (P 299) DAVID W & FRANCES RITCHIE | (P 312) TRAVIS A & JENNIFER L FERGUSON | (P 320) JOHN F & VIRGINIA L MCKENNEY | (A) TAMBLIN J MCCOY |
| (P 300) RONALD G SHARP | (P 313) OLA M & MILDRED COOK | (P 321) HELEN HINTON | (B) FREDERICK A JOHNSTON |
| (P 304) MARK JOHNSON | (P 314) MARK W & SHERRY C WANCHIC | (P 322) GERALD O JENKINS | (C) KIMBERLY MCDONALD |
| (P 305) GENTRY G & CAROLYN ATKINS | (P 316) ROBERT W ROBINSON | (P 324) DAVID C & LE NORA THOMPSON
C/O TAMELA T HENDERSON | (D) BRAD S & JENNIFER F HAWKINS |
| (P 306) KIM PATRICK GOLDEN | (P 317) TROY & ALBERTA REDWING
& LINLEE MCKAY | (P 326) LUVON RODGERS | |

**PRELIMINARY
 RIGHT OF WAY
 PLANS**



SCALE: 1"=200'

RIGHT OF WAY STRIP MAP
 STA. 1275+00 TO STA. 1335+00



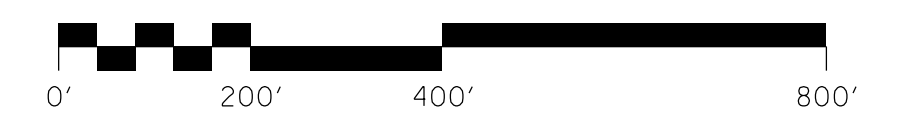
FILE NAME: J:\11803\ROADWAY\ROW_STRIP_MAPS\138600RW.DGN

USER: krIce
DATE PLOTTED: July 29, 2019

E-SHEET NAME:

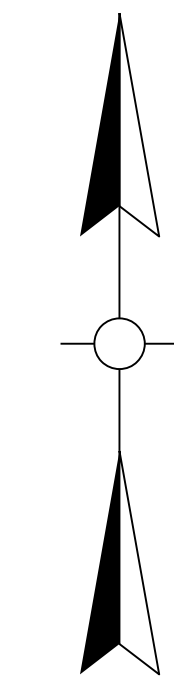
MicroStation v8.11.9.459

**PRELIMINARY
RIGHT OF WAY
PLANS**

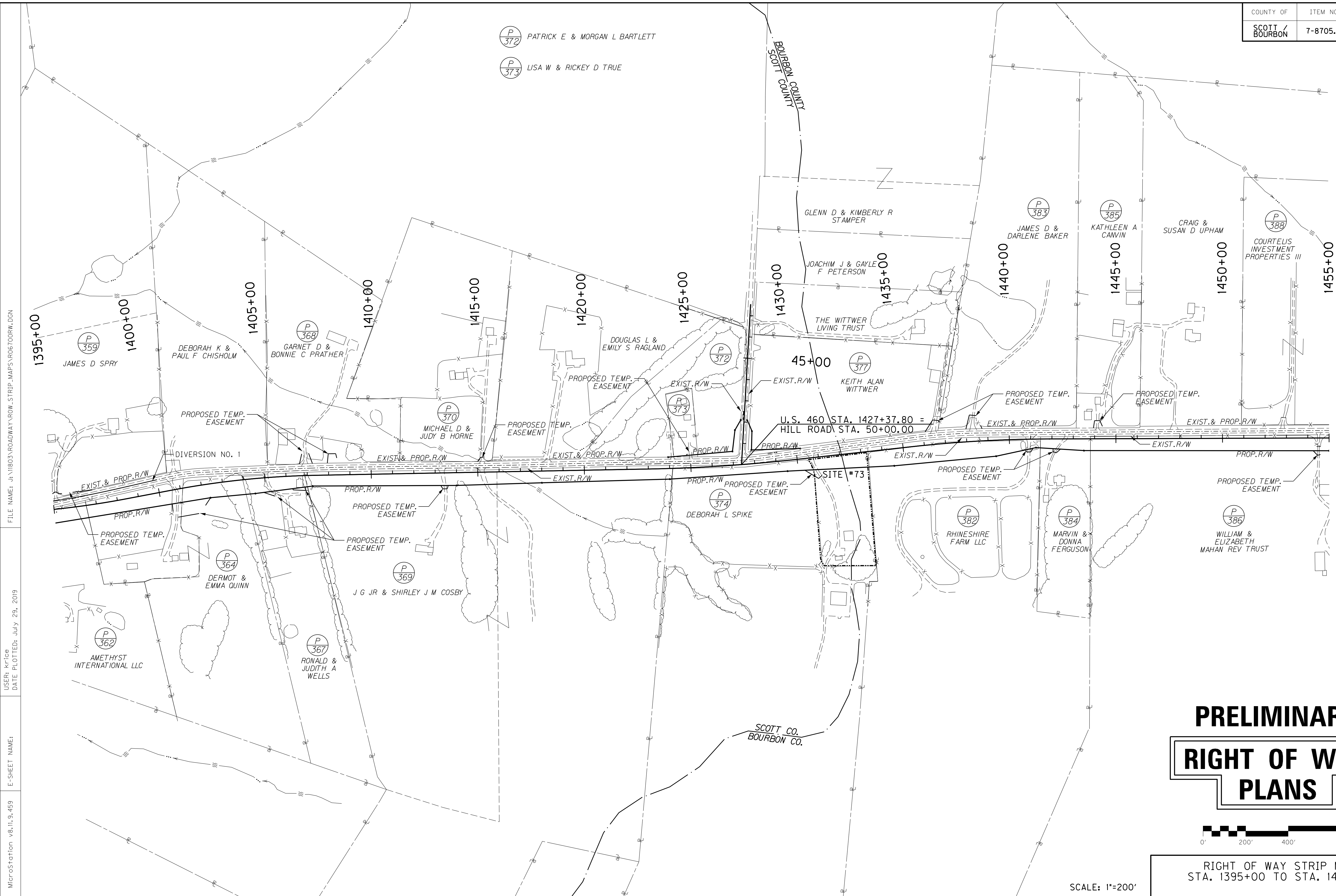


SCALE: 1"=200'

RIGHT OF WAY STRIP MAP
STA. 1335+00 TO STA. 1395+00



(P 372) PATRICK E & MORGAN L BARTLETT
(P 373) LISA W & RICKEY D TRUE



FILE NAME: J:\1803\ROADWAY\ROW_STRIP_MAPS\R06700RW.DGN

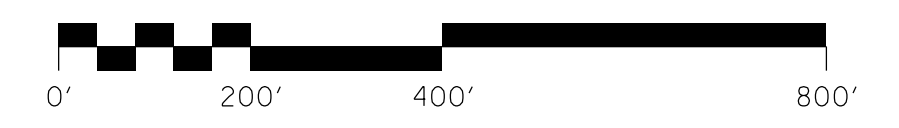
USER: krIce
DATE PLOTTED: July 29, 2019

E-SHEET NAME:

MicroStation v8.11.9.459

U.S. 460 STA. 1427+37.80 =
HILL ROAD STA. 50+00.00

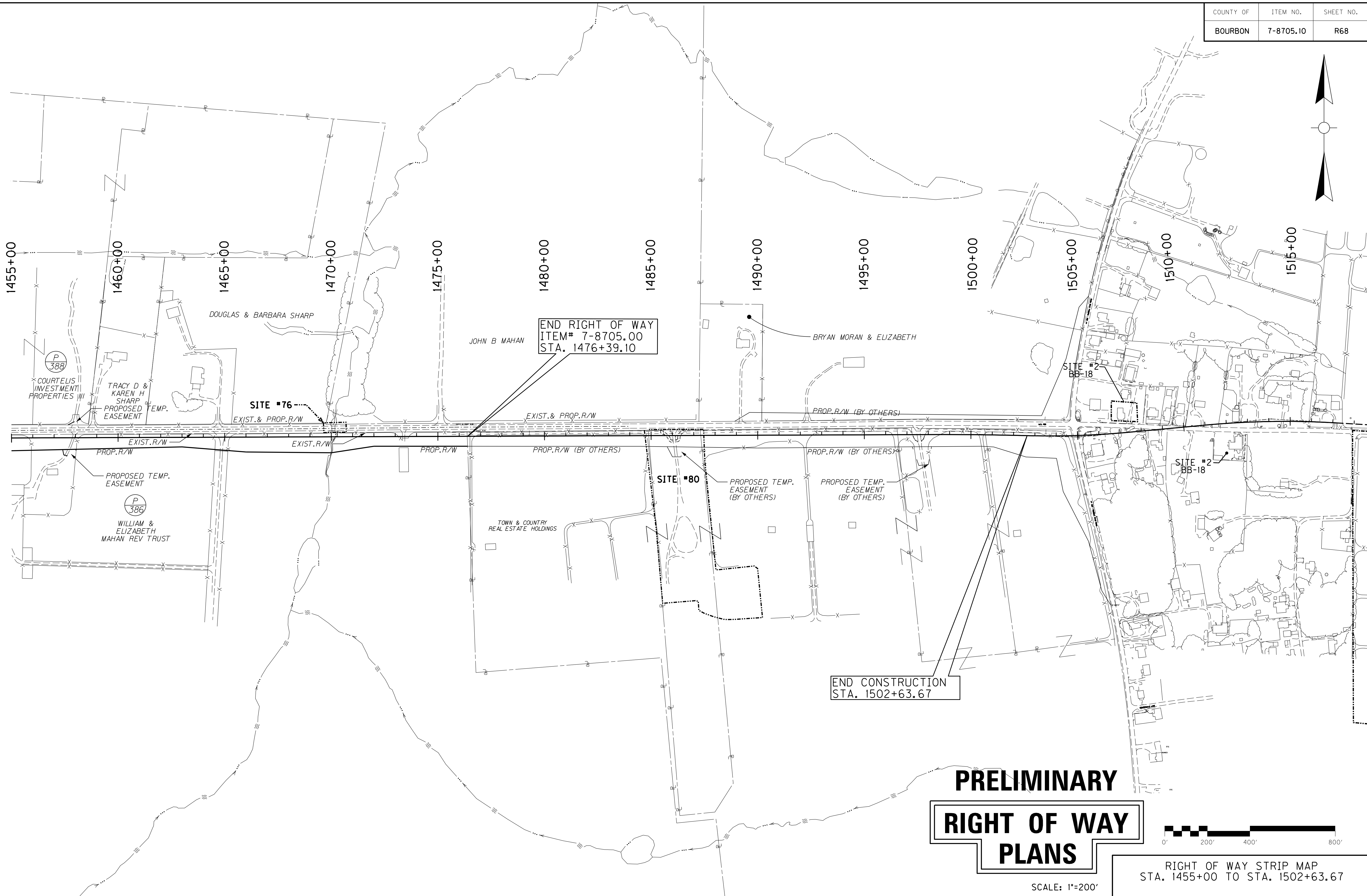
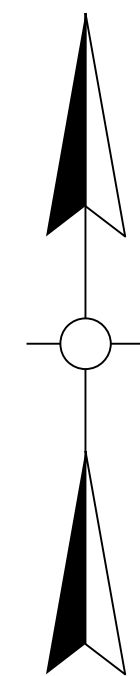
PRELIMINARY
RIGHT OF WAY
PLANS



RIGHT OF WAY STRIP MAP
STA. 1395+00 TO STA. 1455+00

SCALE: 1"=200'

COUNTY OF	ITEM NO.	SHEET NO.
BOURBON	7-8705.10	R68



FILE NAME: J:\11803\ROADWAY\ROW_STRIP_MAPS\11803ROW.DGN

USER: cweller
DATE PLOTTED: July 29, 2019

E-SHEET NAME:

MicroStation v8.11.9.459

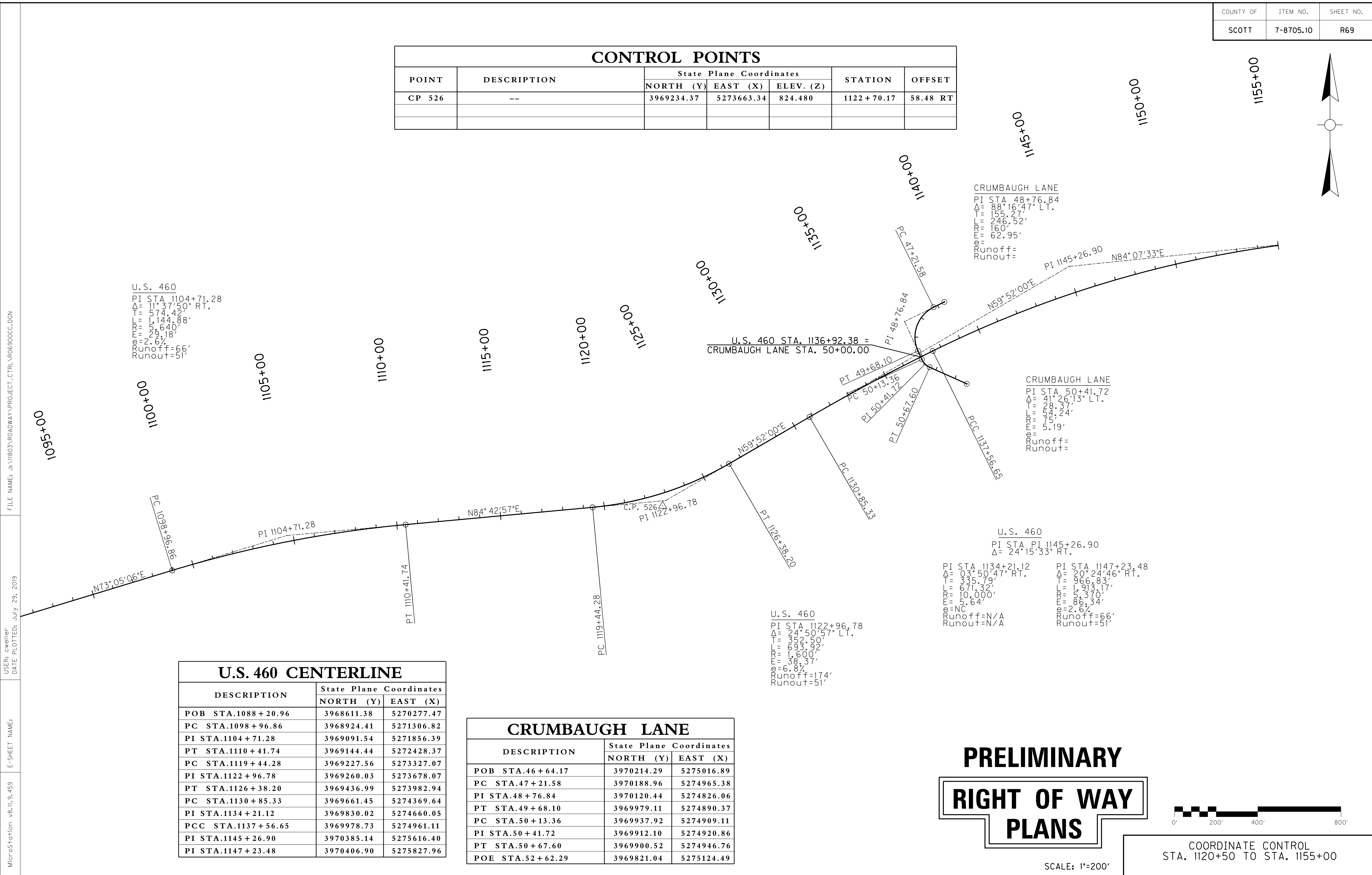
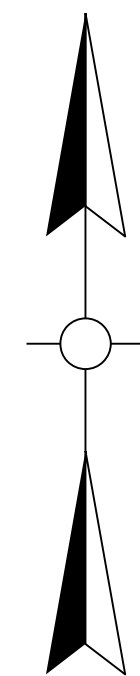
**PRELIMINARY
RIGHT OF WAY
PLANS**



RIGHT OF WAY STRIP MAP
STA. 1455+00 TO STA. 1502+63.67

SCALE: 1"=200'

CONTROL POINTS						
POINT	DESCRIPTION	State Plane Coordinates			STATION	OFFSET
		NORTH (Y)	EAST (X)	ELEV. (Z)		
CP 526	--	3969234.37	5273663.34	824.480	1122+70.17	58.48 RT



U.S. 460
 PI STA 1104+71.28
 $\Delta = 11^\circ 37' 50''$ RT.
 T = 574.42'
 L = 144.88'
 R = 640.88'
 e = 2.04%
 Runoff = 6.6'
 Runout = 51'

CRUMBAUGH LANE
 PI STA 48+76.84
 $\Delta = 88^\circ 16' 47''$ LT.
 T = 155.97'
 L = 246.52'
 R = 160'
 e = 62.95'
 Runoff =
 Runout =

CRUMBAUGH LANE
 PI STA 50+41.72
 $\Delta = 41^\circ 26' 13''$ LT.
 T = 28.37'
 L = 54.24'
 R = 75'
 e = 5.19'
 Runoff =
 Runout =

U.S. 460
 PI STA PI 1145+26.90
 $\Delta = 24^\circ 15' 33''$ RT.

PI STA 1134+21.12
 $\Delta = 03^\circ 50' 47''$ RT.
 T = 335.79'
 L = 671.32'
 R = 10,000'
 e = 5.64%
 Runoff = N/A
 Runout = N/A

PI STA 1147+23.48
 $\Delta = 20^\circ 24' 46''$ RT.
 T = 966.83'
 L = 1,913.17'
 R = 5,370'
 e = 86.34%
 Runoff = 66'
 Runout = 51'

U.S. 460
 PI STA 1122+96.78
 $\Delta = 24^\circ 50' 57''$ LT.
 T = 352.50'
 L = 693.92'
 R = 1,600'
 e = 38.37%
 Runoff = 174'
 Runout = 51'

U.S. 460 CENTERLINE		
DESCRIPTION	State Plane Coordinates	
	NORTH (Y)	EAST (X)
POB STA.1088 + 20.96	3968611.38	5270277.47
PC STA.1098 + 96.86	3968924.41	5271306.82
PI STA.1104 + 71.28	3969091.54	5271856.39
PT STA.1110 + 41.74	3969144.44	5272428.37
PC STA.1119 + 44.28	3969227.56	5273327.07
PI STA.1122 + 96.78	3969260.03	5273678.07
PT STA.1126 + 38.20	3969436.99	5273982.94
PC STA.1130 + 85.33	3969661.45	5274369.64
PI STA.1134 + 21.12	3969830.02	5274660.05
PCC STA.1137 + 56.65	3969978.73	5274961.11
PI STA.1145 + 26.90	3970385.14	5275616.40
PI STA.1147 + 23.48	3970406.90	5275827.96

CRUMBAUGH LANE		
DESCRIPTION	State Plane Coordinates	
	NORTH (Y)	EAST (X)
POB STA.46 + 64.17	3970214.29	5275016.89
PC STA.47 + 21.58	3970188.96	5274965.38
PI STA.48 + 76.84	3970120.44	5274826.06
PT STA.49 + 68.10	3969979.11	5274890.37
PC STA.50 + 13.36	3969937.92	5274909.11
PI STA.50 + 41.72	3969912.10	5274920.86
PT STA.50 + 67.60	3969900.52	5274946.76
POE STA.52 + 62.29	3969821.04	5275124.49

**PRELIMINARY
 RIGHT OF WAY
 PLANS**

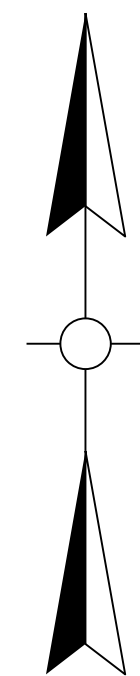


COORDINATE CONTROL
 STA. 1120+50 TO STA. 1155+00

SCALE: 1"=200'

FILE NAME: J:\11803\ROADWAY\PROJECT_CTRL\118030000.DGN
 USER: cweller
 DATE PLOTTED: July 29, 2019
 E-SHEET NAME:
 MicroStation v8.11.9.459

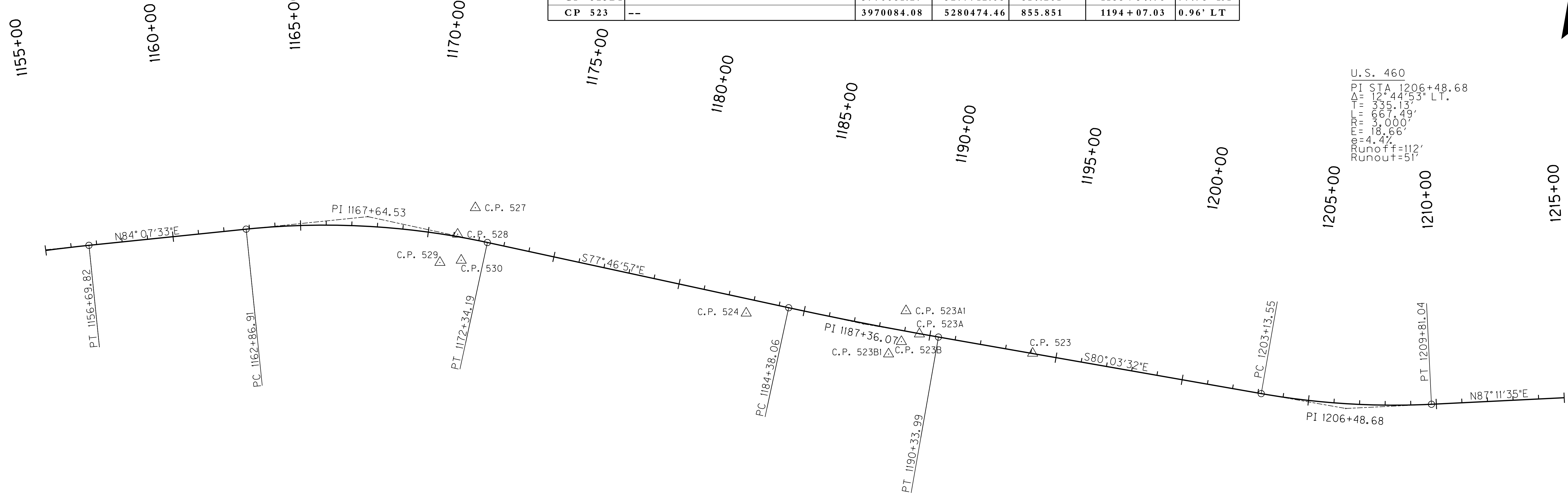
POINT	DESCRIPTION	State Plane Coordinates			STATION	OFFSET
		NORTH (Y)	EAST (X)	ELEV. (Z)		
CP 527	--	3970652.58	5278298.63	836.185	1171+62.62	123.66' LT
CP 528	--	3970548.99	5278229.42	831.759	1171+14.29	9.29' LT
CP 529	--	3970438.74	5278160.12	818.374	1170+63.14	110.84' RT
CP 530	--	3970447.39	5278243.33	810.838	1171+46.46	88.23' RT
CP 524	--	3970240.84	5279356.23	840.614	1182+80.46	55.82' RT
CP 523A	--	3970159.59	5280032.39	832.633	1189+58.56	1.17' RT
CP 523B	--	3970129.85	5279962.27	831.141	1188+95.02	43.03' RT
CP 523A1	--	3970250.14	5279980.34	812.298	1188+90.91	78.54' LT
CP 523B1	--	3970081.27	5279912.08	814.201	1188+54.76	99.98' RT
CP 523	--	3970084.08	5280474.46	855.851	1194+07.03	0.96' LT



U.S. 460
 PI STA 1167+64.53
 $\Delta = 18^{\circ}05'30''$ RT.
 T = 477.62'
 L = 947.28'
 R = 3,000'
 E = 37.78'
 e = 4.4%
 Runoff = 112'
 Runout = 51'

U.S. 460
 PI STA 1206+48.68
 $\Delta = 12^{\circ}44'53''$ LT.
 T = 335.13'
 L = 667.49'
 R = 3,000'
 E = 18.66'
 e = 4.4%
 Runoff = 112'
 Runout = 51'

U.S. 460
 PI STA 1187+36.07
 $\Delta = 02^{\circ}16'35''$ LT.
 T = 298.01'
 L = 595.93'
 R = 15,000'
 E = 2.96'
 e = NC
 Runoff = N/A
 Runout = N/A



U.S. 460 CENTERLINE		
DESCRIPTION	State Plane Coordinates	
	NORTH (Y)	EAST (X)
PT STA.1156+69.82	3970505.85	5276789.72
PC STA.1162+86.91	3970569.01	5277403.57
PI STA.1167+64.53	3970617.89	5277878.68
PT STA.1172+34.19	3970516.82	5278345.47
PC STA.1184+38.06	3970262.05	5279522.08
PI STA.1187+36.07	3970198.98	5279813.33
PT STA.1190+33.99	3970147.54	5280106.86
PC STA.1203+13.55	3969926.64	5281367.21
PI STA.1206+48.68	3969868.78	5281697.31
PT STA.1209+81.04	3969885.19	5282032.03

**PRELIMINARY
 RIGHT OF WAY
 PLANS**



COORDINATE CONTROL
 STA. 1155+00 TO STA. 1215+00

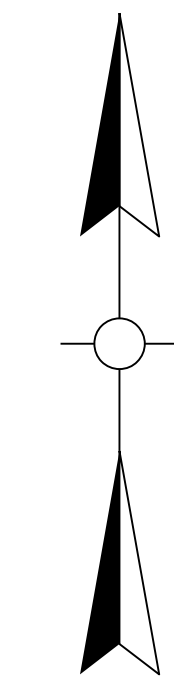
SCALE: 1"=200'

FILE NAME: J:\11803\ROADWAY\PROJECT_CTRL\11803000C.DGN

USER: cweller
 DATE PLOTTED: July 29, 2019

E-SHEET NAME:

MicroStation v8.11.9.459



KY 922 - NEWTOWN PIKE LT		
DESCRIPTION	State Plane Coordinates	
	NORTH (Y)	EAST (X)
POB STA.42+11.09	3970797.11	5285536.25
POE STA.50+00.00	3970033.10	5285732.89

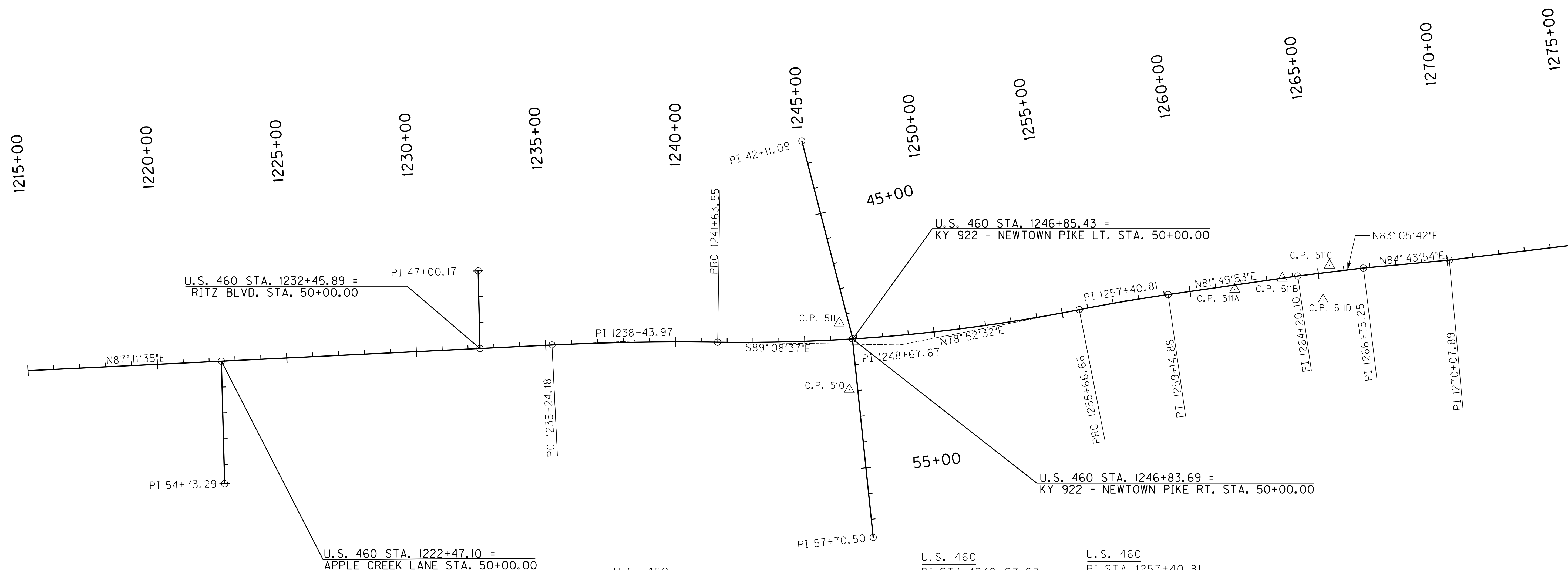
RITZ BLVD.		
DESCRIPTION	State Plane Coordinates	
	NORTH (Y)	EAST (X)
POB STA.47+00.17	3970295.85	5284287.18
POE STA.50+00.00	3969996.10	5284294.17

POINT	DESCRIPTION	State Plane Coordinates			STATION	OFFSET
		NORTH (Y)	EAST (X)	ELEV. (Z)		
		CP 510	#60 BARN NAIL	3969836.53		
CP 511	#60 BARN NAIL	3970094.10	5285680.48	874.603	1246+36.49	64' LT
CP 511A	--	3970224.62	5287206.59	833.495	1261+72.27	16.40' RT
CP 511B	--	3970267.18	5287389.72	828.954	1263+59.59	0.29' RT
CP 511C	--	3970317.52	5287571.78	823.924	1265+46.40	26.47' LT
CP 511D	--	3970183.50	5287547.21	825.919	1265+05.90	103.63' RT

FILE NAME: J:\1803\ROADWAY\PROJECT_CTRL\180710000.DGN

USER: cweller
DATE PLOTTED: July 29, 2019

E-SHEET NAME:
MicroStation v8.11.9.459



U.S. 460 CENTERLINE		
DESCRIPTION	State Plane Coordinates	
	NORTH (Y)	EAST (X)
PC STA.1235+24.18	3970009.73	5284572.12
PI STA.1238+43.97	3970025.39	5284891.53
PRC STA.1241+63.55	3970020.61	5285211.29
PI STA.1248+67.67	3970010.08	5285915.33
PRC STA.1255+66.66	3970145.93	5286606.22
PI STA.1257.40.81	3970179.54	5286777.10
PT STA.1259+14.88	3970204.28	5286949.49
PI STA.1264+20.10	3970276.07	5287449.58
PI STA.1266+75.25	3970306.74	5287702.88
PI STA.1270+07.89	3970337.28	5288034.11

APPLE CREEK LANE		
DESCRIPTION	State Plane Coordinates	
	NORTH (Y)	EAST (X)
POB STA.50+00.00	3969947.19	5283296.58
POE STA.54+73.29	3969474.07	5283309.27

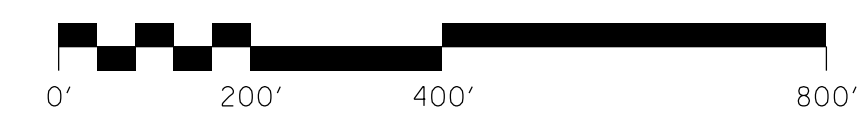
KY 922 - NEWTOWN PIKE RT		
DESCRIPTION	State Plane Coordinates	
	NORTH (Y)	EAST (X)
POB STA.50+00.00	3970032.99	5285731.16
POE STA.57+70.50	3969266.69	5285811.54

U.S. 460
PI STA 1238+43.97
Δ = 03°39'48" RT.
T = 319.79'
L = 639.37'
R = 10,000'
e = 5.11'
b = NC
Runoff=N/A
Runout=N/A

U.S. 460
PI STA 1248+67.67
Δ = 11°58'51" LT.
T = 704.12'
L = 1403.11'
R = 6,710'
e = 36.84'
b = NC
Runoff=N/A
Runout=N/A

U.S. 460
PI STA 1257+40.81
Δ = 02°57'21" RT.
T = 174.15'
L = 348.22'
R = 6,750'
e = 2.25'
b = NC
Runoff=N/A
Runout=N/A

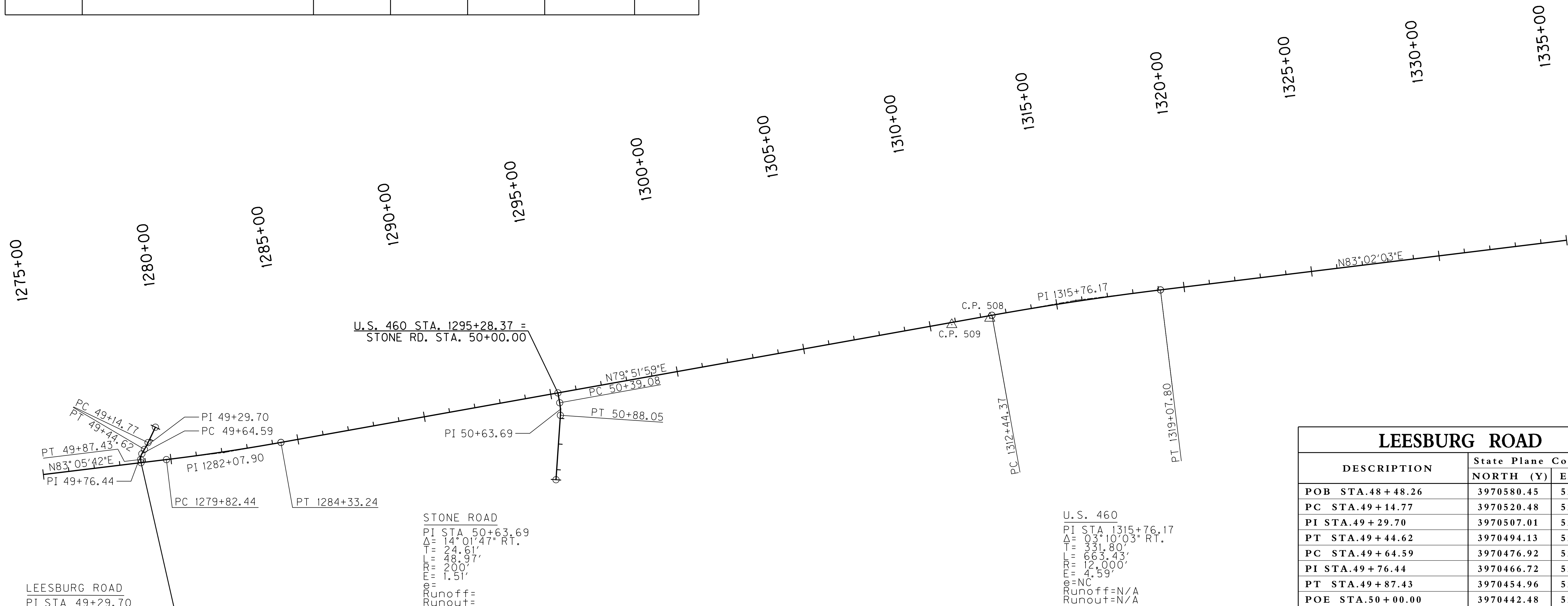
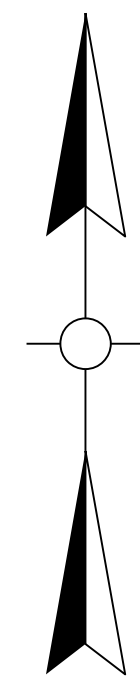
PRELIMINARY
RIGHT OF WAY
PLANS



SCALE: 1"=200'

COORDINATE CONTROL
STA. 1215+00 TO STA. 1275+00

POINT	DESCRIPTION	State Plane Coordinates			STATION	OFFSET
		NORTH (Y)	EAST (X)	ELEV. (Z)		
CP 508	IP WITNESS 3553	3971003.99	5292206.12	847.499	1312 + 33.90	10.15 RT
CP 509	#60 BARN NAIL	3970979.19	5292058.42	846.131	1310 + 84.14	8.58 RT

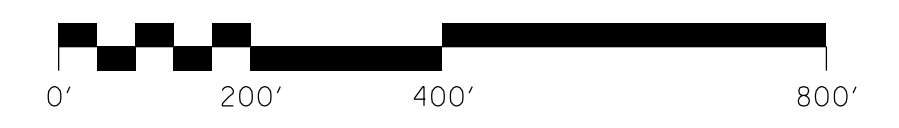


LEESBURG ROAD		
DESCRIPTION	State Plane Coordinates	
	NORTH (Y)	EAST (X)
POB STA. 48 + 48.26	3970580.45	5288958.77
PC STA. 49 + 14.77	3970520.48	5288930.03
PI STA. 49 + 29.70	3970507.01	5288923.58
PT STA. 49 + 44.62	3970494.13	5288916.00
PC STA. 49 + 64.59	3970476.92	5288905.87
PI STA. 49 + 76.44	3970466.72	5288899.86
PT STA. 49 + 87.43	3970454.96	5288901.29
POE STA. 50 + 00.00	3970442.48	5288902.80

STONE ROAD		
DESCRIPTION	State Plane Coordinates	
	NORTH (Y)	EAST (X)
POB STA. 50 + 00.00	3970713.90	5290525.41
PC STA. 50 + 39.08	3970675.43	5290532.29
PI STA. 50 + 63.69	3970651.21	5290536.62
PT STA. 50 + 88.05	3970626.66	5290534.94
POE STA. 53 + 39.09	3970376.19	5290517.89

U.S. 460 CENTERLINE		
DESCRIPTION	State Plane Coordinates	
	NORTH (Y)	EAST (X)
PC STA. 1279 + 82.44	3970454.45	5289001.60
PI STA. 1282 + 07.90	3970481.55	5289225.42
PT STA. 1284 + 33.24	3970521.22	5289447.36
PC STA. 1312 + 44.37	3971015.82	5292214.64
PI STA. 1315 + 76.17	3971074.20	5292541.26
PT STA. 1319 + 07.80	3971114.44	5292870.61

**PRELIMINARY
RIGHT OF WAY
PLANS**



COORDINATE CONTROL
STA. 1275+00 TO STA. 1335+00

SCALE: 1"=200'

FILE NAME: J:\11803\ROADWAY\PROJECT_CTRL\170200CC.DGN
 USER: cweller
 DATE PLOTTED: July 29, 2019
 E-SHEET NAME:
 MicroStation v8.11.9.459

LEESBURG ROAD
 PI STA. 49+29.70
 $\Delta = 04^{\circ} 53' 14''$ RT.
 T = 14.94'
 L = 29.85'
 E = 550'
 M = 0.32'
 Runoff =
 Runout =

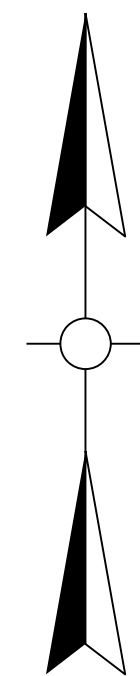
LEESBURG ROAD
 PI STA. 49+76.44
 $\Delta = 37^{\circ} 23' 20''$ LT.
 T = 11.84'
 L = 22.84'
 E = 35'
 M = 1.95'
 Runoff =
 Runout =

U.S. 460 STA. 1278+82.92 =
 LEESBURG RD. STA. 50+00.00

U.S. 460
 PI STA. 1282+07.90
 $\Delta = 03^{\circ} 13' 43''$ LT.
 T = 225.46'
 L = 450.80'
 E = 8,000'
 M = 3.18'
 Runoff = N/A
 Runout = N/A

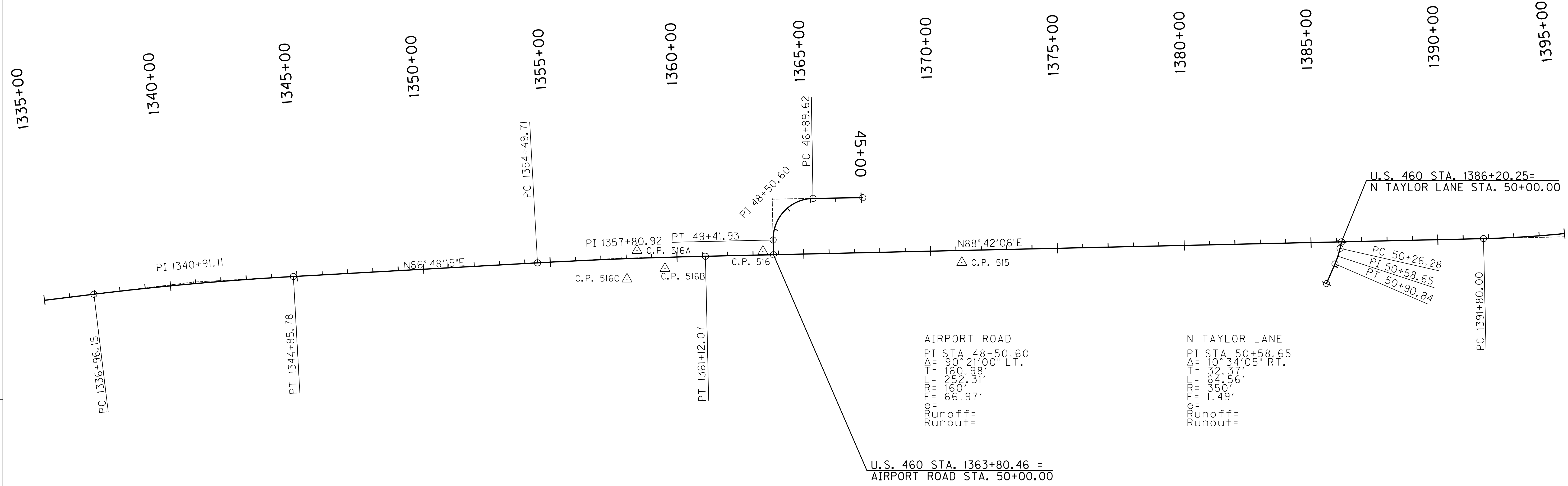
STONE ROAD
 PI STA. 50+63.69
 $\Delta = 14^{\circ} 01' 47''$ RT.
 T = 24.61'
 L = 48.97'
 E = 200'
 M = 1.51'
 Runoff =
 Runout =

U.S. 460
 PI STA. 1315+76.17
 $\Delta = 03^{\circ} 10' 03''$ RT.
 T = 631.80'
 L = 663.43'
 E = 12,000'
 M = 4.59'
 Runoff = N/A
 Runout = N/A



CONTROL POINTS

POINT	DESCRIPTION	State Plane Coordinates			STATION	OFFSET
		NORTH (Y)	EAST (X)	ELEV. (Z)		
CP 515	--	3971456.36	5298067.31	873.618	1371+22.17	47.49' RT
CP 516	--	3971500.30	5297283.04	889.629	1363+39.09	14.20' LT
CP 516A	--	3971503.69	5296786.81	865.809	1358+43.47	30.65' LT
CP 516B	--	3971432.74	5296897.16	870.508	1359+51.42	43.95' RT
CP 516C	--	3971390.75	5296747.22	863.561	1357+99.65	80.74' RT



U.S. 460
 PI STA. 1340+91.11
 $\Delta = 03^{\circ}46'13''$ RT.
 T = 789.46'
 L = 129.66'
 E = 12.00'
 R = 9.50'
 e = NC
 Runoff = N/A
 Runout = N/A

U.S. 460
 PI STA. 1357+80.92
 $\Delta = 01^{\circ}53'51''$ RT.
 T = 331.21'
 L = 662.36'
 R = 20.000'
 E = 2.74'
 e = NC
 Runoff = N/A
 Runout = N/A

AIRPORT ROAD
 PI STA. 48+50.60
 $\Delta = 90^{\circ}21'00''$ LT.
 T = 160.98'
 L = 252.31'
 R = 160'
 E = 66.97'
 e = NC
 Runoff =
 Runout =

N TAYLOR LANE
 PI STA. 50+58.65
 $\Delta = 10^{\circ}34'05''$ RT.
 T = 32.37'
 L = 64.37'
 R = 350.36'
 E = 1.49'
 e = NC
 Runoff =
 Runout =

U.S. 460 CENTERLINE

DESCRIPTION	State Plane Coordinates	
	NORTH (Y)	EAST (X)
PC STA.1336+96.15	3971331.33	5294645.76
PI STA.1340+91.11	3971379.23	5295037.80
PT STA.1344+85.78	3971401.25	5295432.15
PC STA.1354+49.71	3971454.99	5296394.58
PI STA.1357+80.92	3971473.45	5296725.27
PT STA.1361+12.07	3971480.95	5297056.40
PC STA.1391+80.00	3971550.46	5300123.54

AIRPORT ROAD

DESCRIPTION	State Plane Coordinates	
	NORTH (Y)	EAST (X)
POB STA.44+93.61	3971711.94	5297676.70
PC STA.46+89.62	3971708.70	5297480.72
PI STA.48+50.60	3971706.03	5297319.76
PT STA.49+41.93	3971545.09	5297323.41
POE STA.50+00.00	3971487.03	5297324.72

N TAYLOR LANE

DESCRIPTION	State Plane Coordinates	
	NORTH (Y)	EAST (X)
POB STA.50+00.00	3971537.78	5299563.93
PC STA.50+26.28	3971512.15	5299558.12
PI STA.50+58.65	3971480.58	5299550.96
PT STA.50+90.84	3971450.86	5299538.13
POE STA.51+75.34	3971373.27	5299504.65

PRELIMINARY
RIGHT OF WAY
PLANS



SCALE: 1"=200'

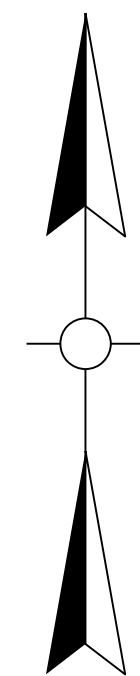
COORDINATE CONTROL
 STA. 1335+00 TO STA. 1395+00

FILE NAME: J:\11803\ROADWAY\PROJECT_CTRL\1300CC.DGN

USER: cweller
 DATE PLOTTED: July 29, 2019

E-SHEET NAME:

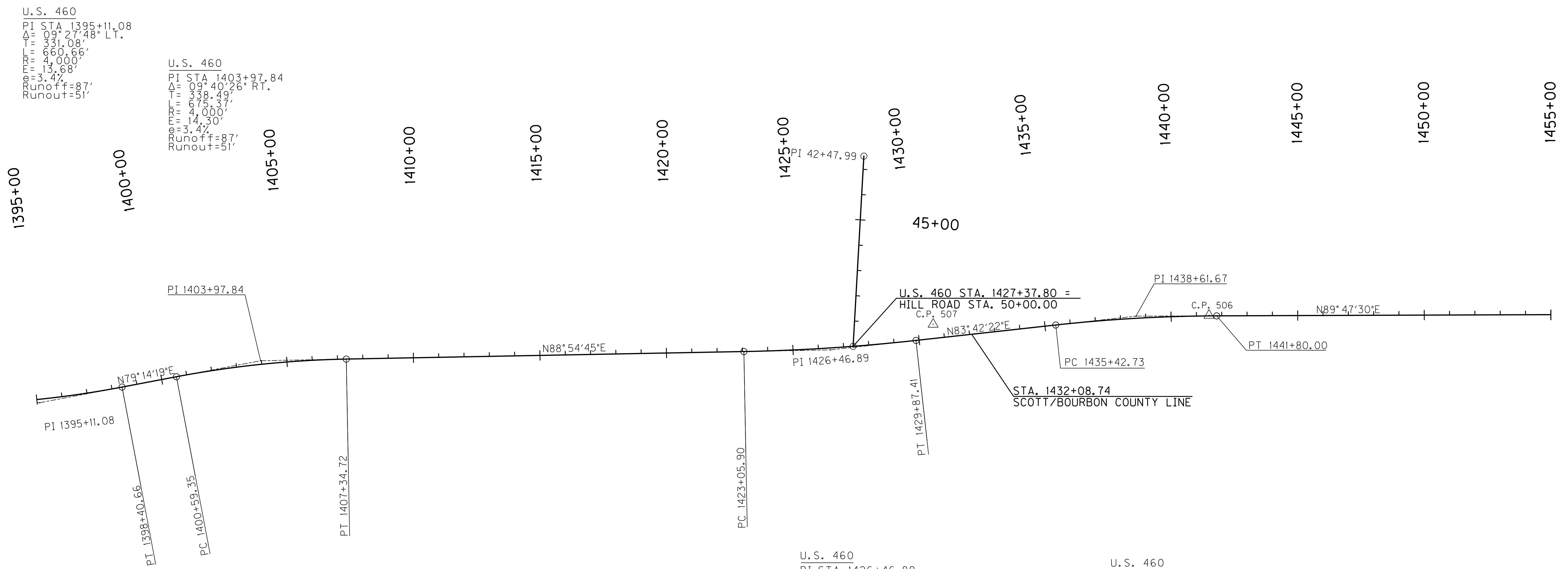
MicroStation v8.11.9.459



CONTROL POINTS

POINT	DESCRIPTION	State Plane Coordinates			STATION	OFFSET
		NORTH (Y)	EAST (X)	ELEV. (Z)		
CP 506	#60 BARN NAIL	3971903.15	5305073.82	923.534	1441+49.55	2.42' LT
CP 507	--	3971867.44	5303983.99	959.513	1430+61.59	55.73' LT

FILE NAME: J:\11803\ROADWAY\PROJECT_CTRL\107400CC.DGN
 USER: cweller
 DATE PLOTTED: July 29, 2019
 E-SHEET NAME:
 MicroStation v8.11.9.459



U.S. 460
 PI STA. 1395+11.08
 $\Delta = 09^\circ 27' 48''$ LT.
 T = 331.08'
 L = 660.66'
 M = 4,000'
 E = 13.68'
 $e = 3.4\%$
 Runoff = 87'
 Runout = 51'

U.S. 460
 PI STA. 1403+97.84
 $\Delta = 09^\circ 40' 26''$ RT.
 T = 338.49'
 L = 675.37'
 M = 4,000'
 E = 14.30'
 $e = 3.4\%$
 Runoff = 87'
 Runout = 51'

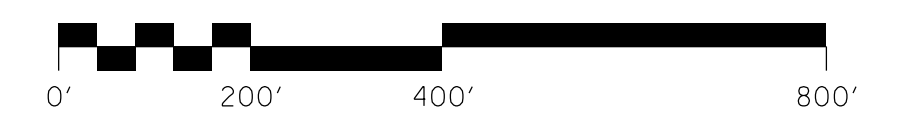
U.S. 460
 PI STA. 1426+46.89
 $\Delta = 05^\circ 12' 23''$ LT.
 T = 340.99'
 L = 681.51'
 M = 7,500'
 E = 7.75'
 $e = 2.4\%$
 Runoff = 51'
 Runout = 51'

U.S. 460
 PI STA. 1438+61.67
 $\Delta = 06^\circ 05' 08''$ RT.
 T = 318.94'
 L = 637.27'
 M = 8,000'
 E = 8.47'
 $e = 2.4\%$
 Runoff = 61'
 Runout = 51'

U.S. 460 CENTERLINE		
DESCRIPTION	State Plane Coordinates	
	NORTH (Y)	EAST (X)
PI STA. 1395 + 11.08	3971557.96	5300454.54
PT STA. 1398 + 40.66	3971619.78	5300779.80
PC STA. 1400 + 59.35	3971660.62	5300994.64
PI STA. 1403 + 97.84	3971723.82	5301327.18
PT STA. 1407 + 34.72	3971730.24	5301665.60
PC STA. 1423 + 05.90	3971760.07	5303236.51
PI STA. 1426 + 46.89	3971766.54	5303577.44
PT STA. 1429 + 87.41	3971803.92	5303916.37
PC STA. 1435 + 42.73	3971864.80	5304468.34
PI STA. 1438 + 61.67	3971899.76	5304785.35
PT STA. 1441 + 80.00	3971900.92	5305104.29

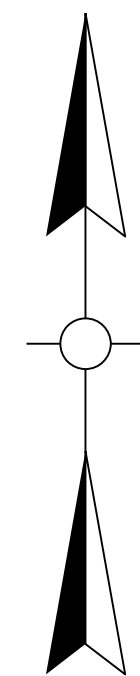
HILL ROAD		
DESCRIPTION	State Plane Coordinates	
	NORTH (Y)	EAST (X)
POB STA. 42 + 47.99	3972531.49	5303710.46
POE STA. 50 + 00.00	3971780.69	5303667.86

**PRELIMINARY
RIGHT OF WAY
PLANS**



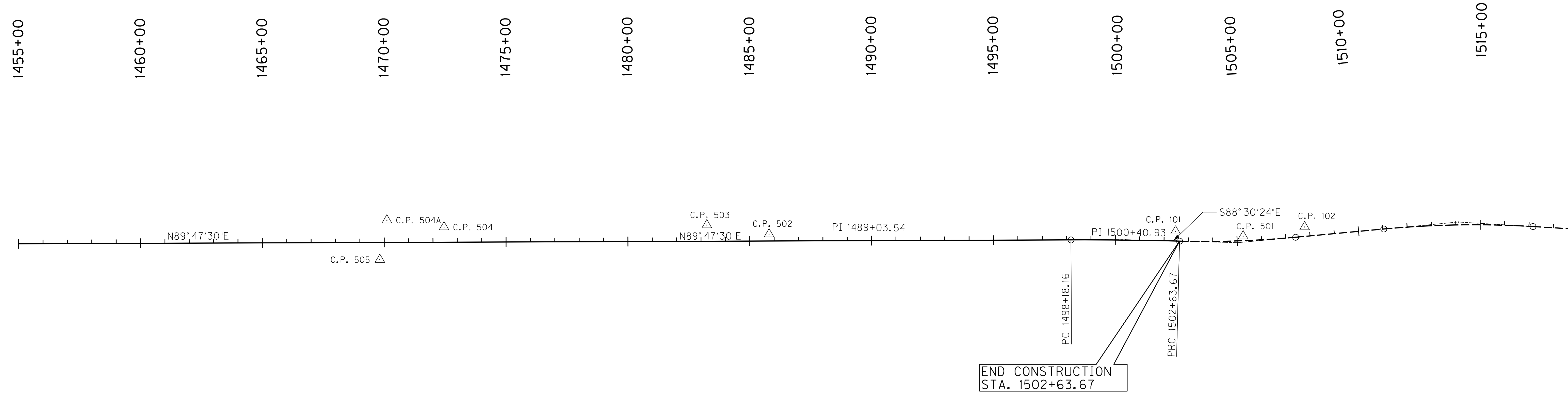
COORDINATE CONTROL
 STA. 1395+00 TO STA. 1455+00

SCALE: 1"=200'



CONTROL POINTS

POINT	DESCRIPTION	State Plane Coordinates			STATION	OFFSET
		NORTH (Y)	EAST (X)	ELEV. (Z)		
CP 101	ALUMINUM DISK IN CONCRETE	3971957.16	5311171.38	930.510	1502+46.17	40.29' LT
CP 102	ALUMINUM DISK IN CONCRETE	3971974.48	5311701.15	937.220	1507+81.25	38.44' LT
CP 501	#60 BARN NAIL	3971936.88	5311448.63	935.922	1505+25.22	18.73' LT
CP 502	#60 BARN NAIL	3971945.11	5309503.29	916.230	1485+79.14	28.19' LT
CP 503	#60 BARN NAIL	3971982.51	5309248.03	917.486	1483+24.01	66.51' LT
CP 504	#60 BARN NAIL	3971974.12	5308169.81	889.952	1472+45.77	62.04' LT
CP 504A	--	3972002.40	5307935.21	876.094	1470+11.28	91.17' LT
CP 505	#60 BARN NAIL	3971840.42	5307906.36	877.471	1469+81.83	70.70' RT



END CONSTRUCTION
STA. 1502+63.67

U.S. 460
PI STA. 1500+40.93
 $\Delta = 91^\circ 42' 06''$ RT.
T = 222.77'
L = 446.51'
R = 15,000'
e = 1.65
e = NC
Runoff = N/A
Runout = N/A

PRELIMINARY
RIGHT OF WAY
PLANS



COORDINATE CONTROL
STA. 1455+00 TO STA. 1502+63.67

SCALE: 1"=200'

U.S. 460 CENTERLINE		
DESCRIPTION	State Plane Coordinates	
	NORTH (Y)	EAST (X)
PI STA. 1489 + 03.54	3971918.11	5309827.80
PC STA. 1498 + 18.16	3971921.43	5310742.41
PI STA. 1500 + 40.93	3971922.24	5310965.18
PRC STA. 1502 + 63.67	3971916.44	5311187.88
PI STA. 1505 + 02.38	3971910.22	5311426.50
PT STA. 1507 + 40.52	3971932.42	5311664.17
PC STA. 1511 + 03.81	3971966.21	5312025.89
PI STA. 1514 + 10.91	3971994.78	5312331.66
PT STA. 1517 + 16.82	3971976.33	5312638.21

FILE NAME: J:\11803\ROADWAY\PROJECT_CTRL\14550000.DGN

USER: cweller
DATE PLOTTED: July 29, 2019

E-SHEET NAME:

MicroStation v8.11.9.459

COUNTY OF	ITEM NO.	SHEET NO.
SCOTT / BOURBON	7-8705.10	R76

FILE NAME: J:\11803\ROADWAY\PROJECT_CTRL\107600CC.DGN

USER: cwellert
DATE PLOTTED: July 23, 2019

E-SHEET NAME:

MicroStation v8.11.9.459

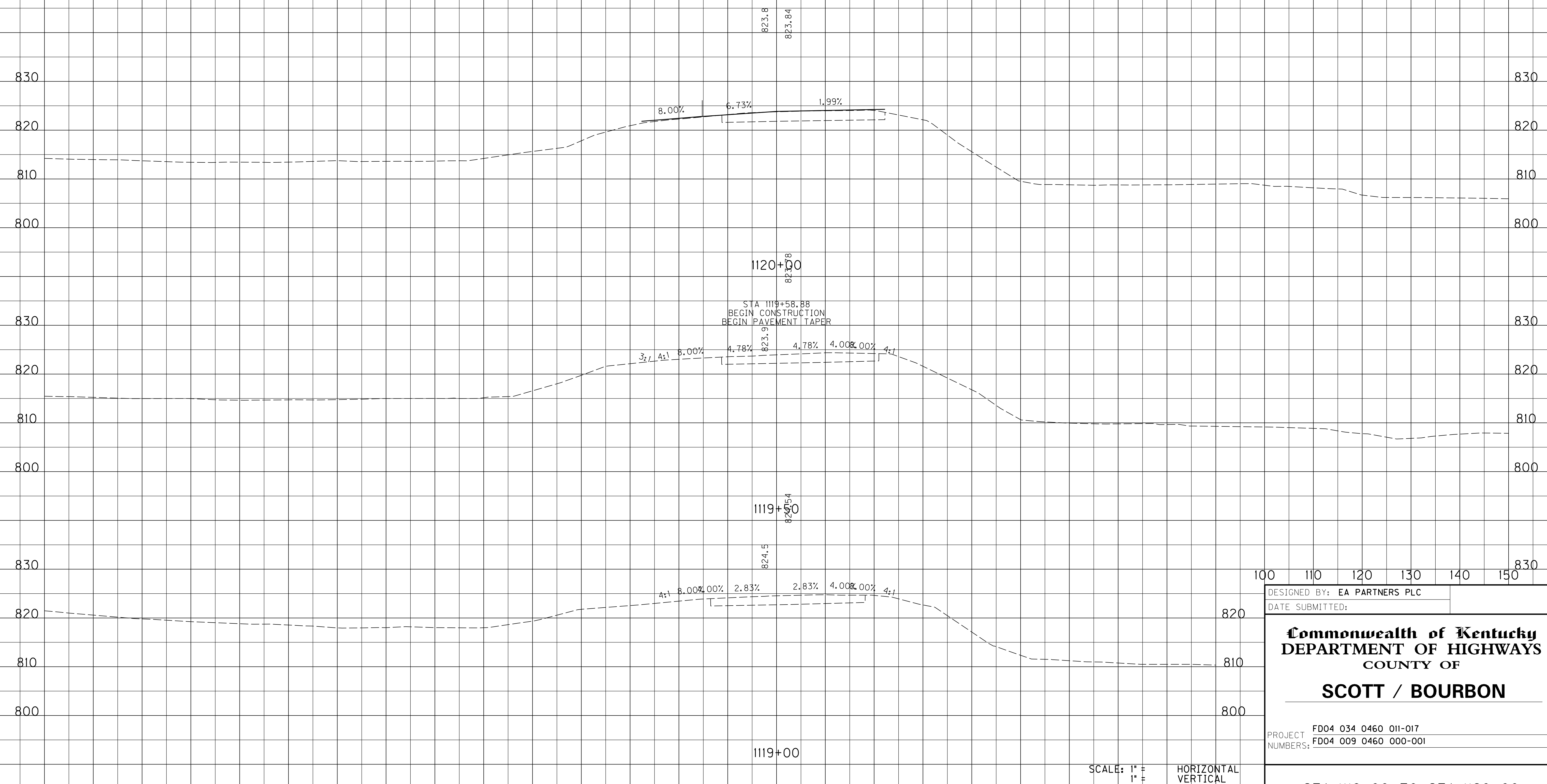
PRELIMINARY
RIGHT OF WAY
PLANS

COORDINATE CONTROL
MONUMENTATION

-150 -140 -130 -120 -110 -100 -90 -80 -70 -60 -50 -40 -30 -20 -10 0 10 20 30 40 50 60 70 80 90 100 110

COUNTY OF	ITEM NO.	SHEET NO.
SCOTT	7-8705.10	XI

ROCK ROAD BED REFILL EMB. BENCH GRAN. EMB. COM EMB ROCK EXC DT LT DT RT



FILE NAME: J:\11803\ROADWAY\XSEC.SHEETS\XSECS-US 460 SCOTT.DGN

USER: cweller
DATE PLOTTED: July 29, 2019

E-SHEET NAME:

MicroStation v8.11.9.459

100 110 120 130 140 150 830

DESIGNED BY: EA PARTNERS PLC
DATE SUBMITTED:

Commonwealth of Kentucky
DEPARTMENT OF HIGHWAYS
 COUNTY OF
SCOTT / BOURBON

PROJECT: FD04 034 0460 011-017
 NUMBERS: FD04 009 0460 000-001

SCALE: 1" = 1" HORIZONTAL
1" = 1" VERTICAL

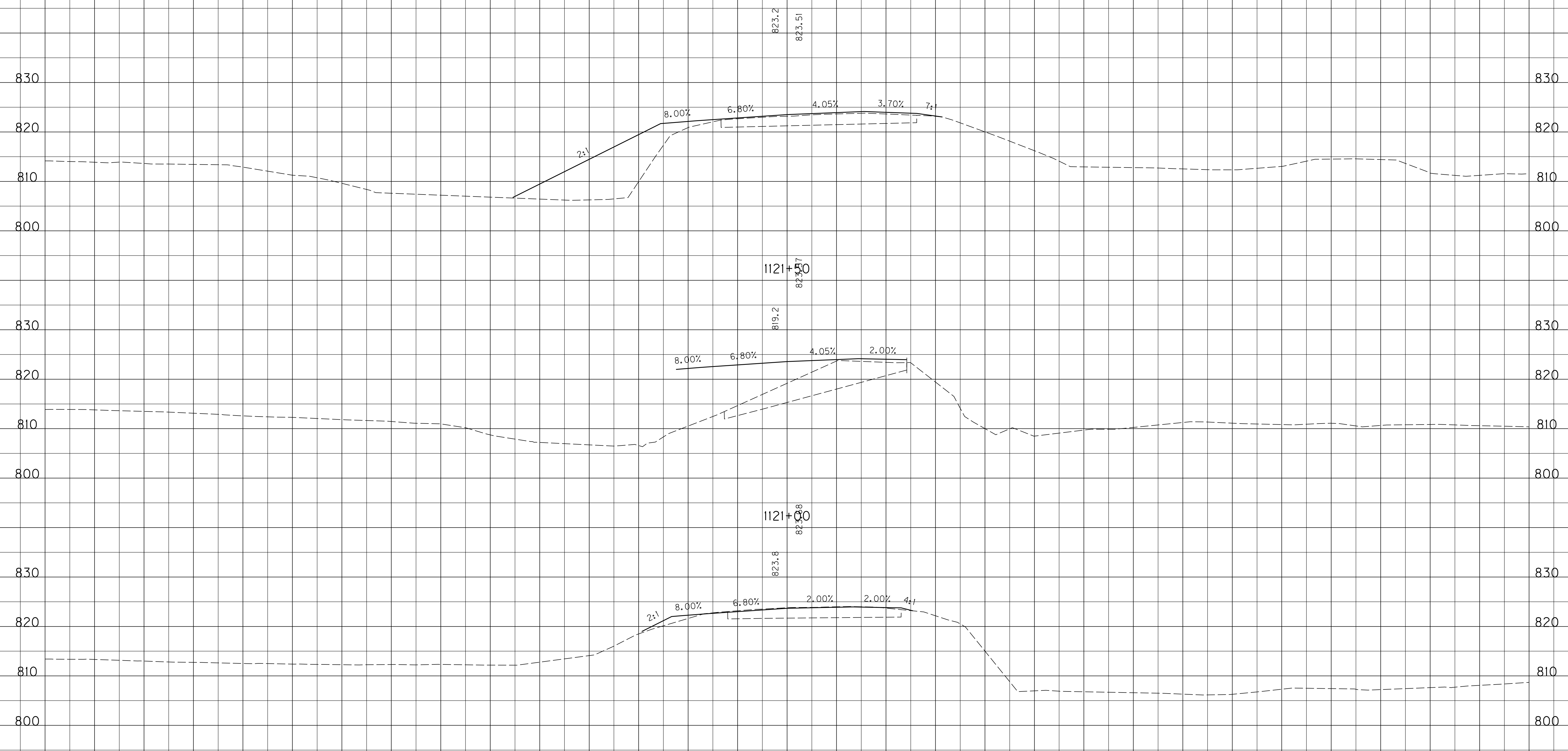
STA.1119+00 TO STA.1120+00

-150 -140 -130 -120 -110 -100 -90 -80 -70 -60 -50 -40 -30 -20 -10 0 10 20 30 40 50 60 70 80 90

-150 -140 -130 -120 -110 -100 -90 -80 -70 -60 -50 -40 -30 -20 -10 0 10 20 30 40 50 60 70 80 90 100 110

COUNTY OF	ITEM NO.	SHEET NO.
SCOTT	7-8705.10	X2

ROCK ROAD BED REFILL EMB. BENCH GRAN. EMB. COM EMB ROCK EXC DT LT DT RT



FILE NAME: J:\11803\ROADWAY\XSEC.SHEETS\XSECS-US 460 SCOTT.DGN

USER: cweller
DATE PLOTTED: July 29, 2019

E-SHEET NAME:

MicroStation v8.11.9.459

SCALE: 1" = 10' HORIZONTAL
1" = 10' VERTICAL

100 110 120 130 140 150

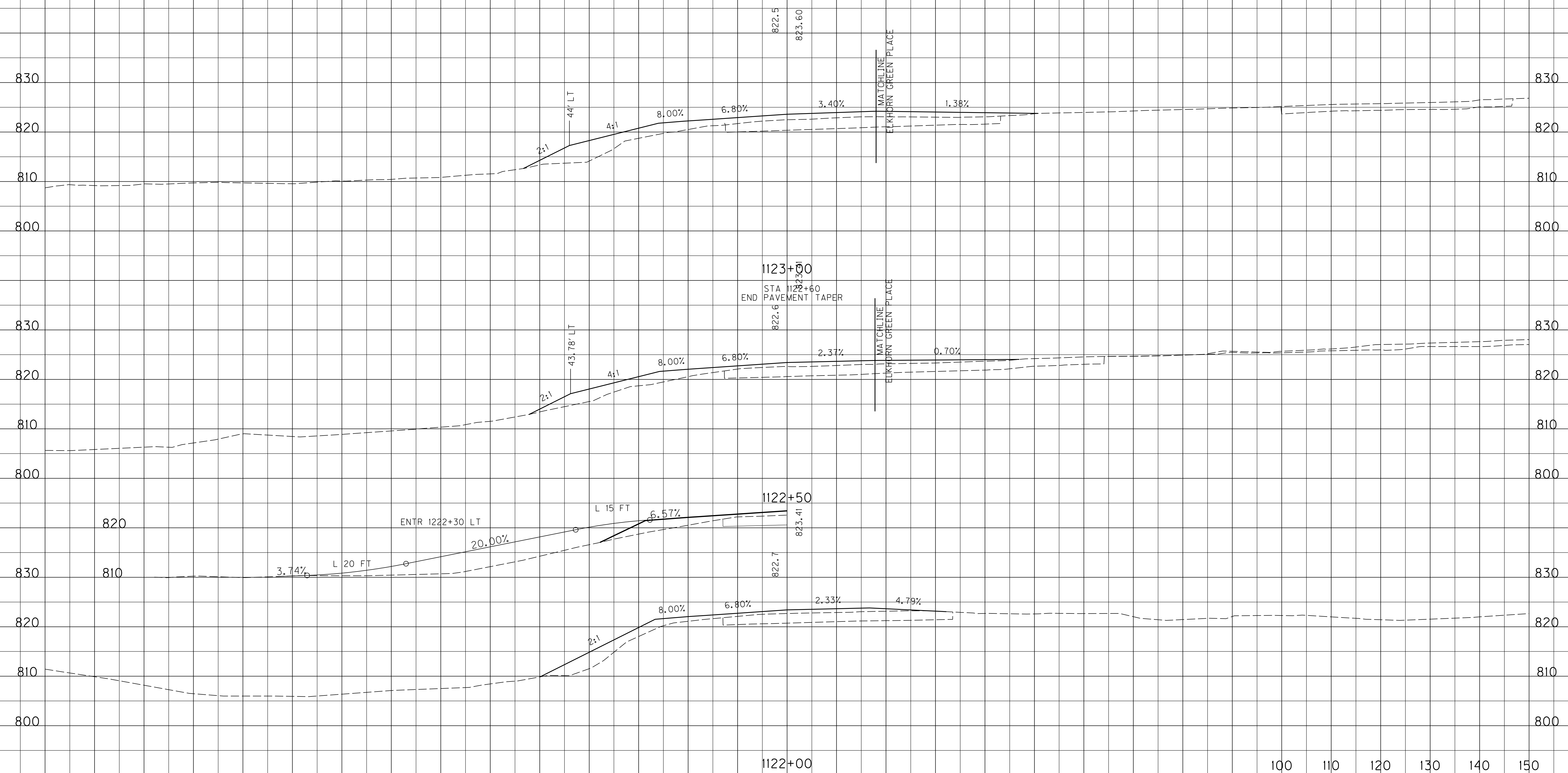
STA. 1120+50 TO STA. 1121+50

-150 -140 -130 -120 -110 -100 -90 -80 -70 -60 -50 -40 -30 -20 -10 0 10 20 30 40 50 60 70 80 90

-150 -140 -130 -120 -110 -100 -90 -80 -70 -60 -50 -40 -30 -20 -10 0 10 20 30 40 50 60 70 80 90 100 110

COUNTY OF	ITEM NO.	SHEET NO.
SCOTT	7-8705.10	X3

ROCK ROAD BED REFILL EMB. BENCH GRAN. EMB. COM EMB ROCK EXC DT LT DT RT



FILE NAME: J:\11803\ROADWAY\XSEC.SHEETS\XSECS-US 460 SCOTT.DGN

USER: cweller
DATE PLOTTED: July 29, 2019

E-SHEET NAME:

MicroStation v8.11.9.459

SCALE: 1" = 10' HORIZONTAL
1" = 10' VERTICAL

100 110 120 130 140 150

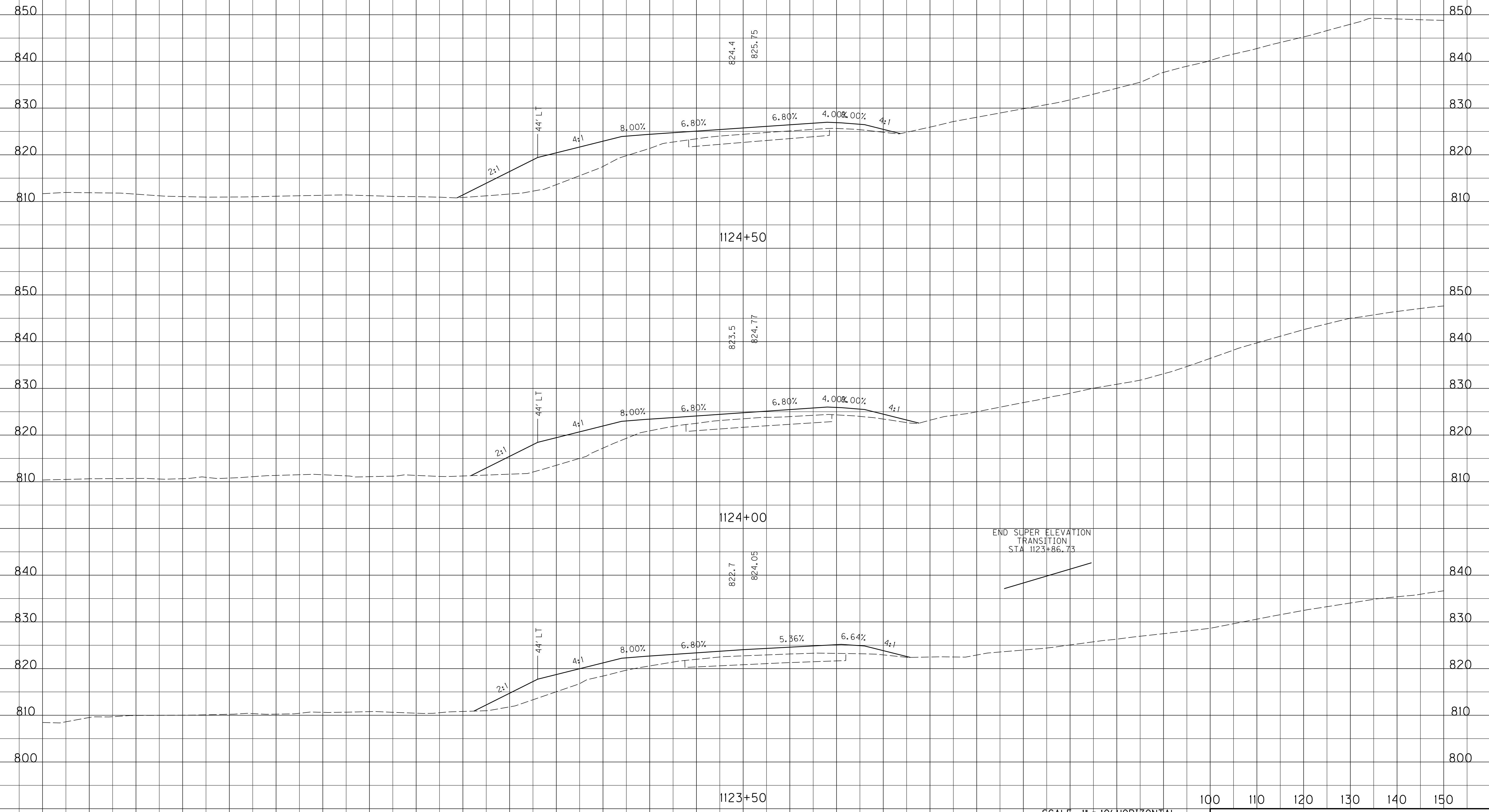
STA. 1122+00 TO STA. 1123+00

-150 -140 -130 -120 -110 -100 -90 -80 -70 -60 -50 -40 -30 -20 -10 0 10 20 30 40 50 60 70 80 90

-150 -140 -130 -120 -110 -100 -90 -80 -70 -60 -50 -40 -30 -20 -10 0 10 20 30 40 50 60 70 80 90 100 110

COUNTY OF	ITEM NO.	SHEET NO.
SCOTT	7-8705.10	X4

ROCK ROAD BED REFILL EMB. BENCH GRAN. EMB. COM EMB ROCK EXC DT LT DT RT



SCALE: 1" = 10' HORIZONTAL
1" = 10' VERTICAL

STA. 1123+50 TO STA. 1124+50

FILE NAME: J:\11803\ROADWAY\XSEC.SHEETS\XSECS-US 460 SCOTT.DGN

USER: cweller
DATE PLOTTED: July 29, 2019

E-SHEET NAME:

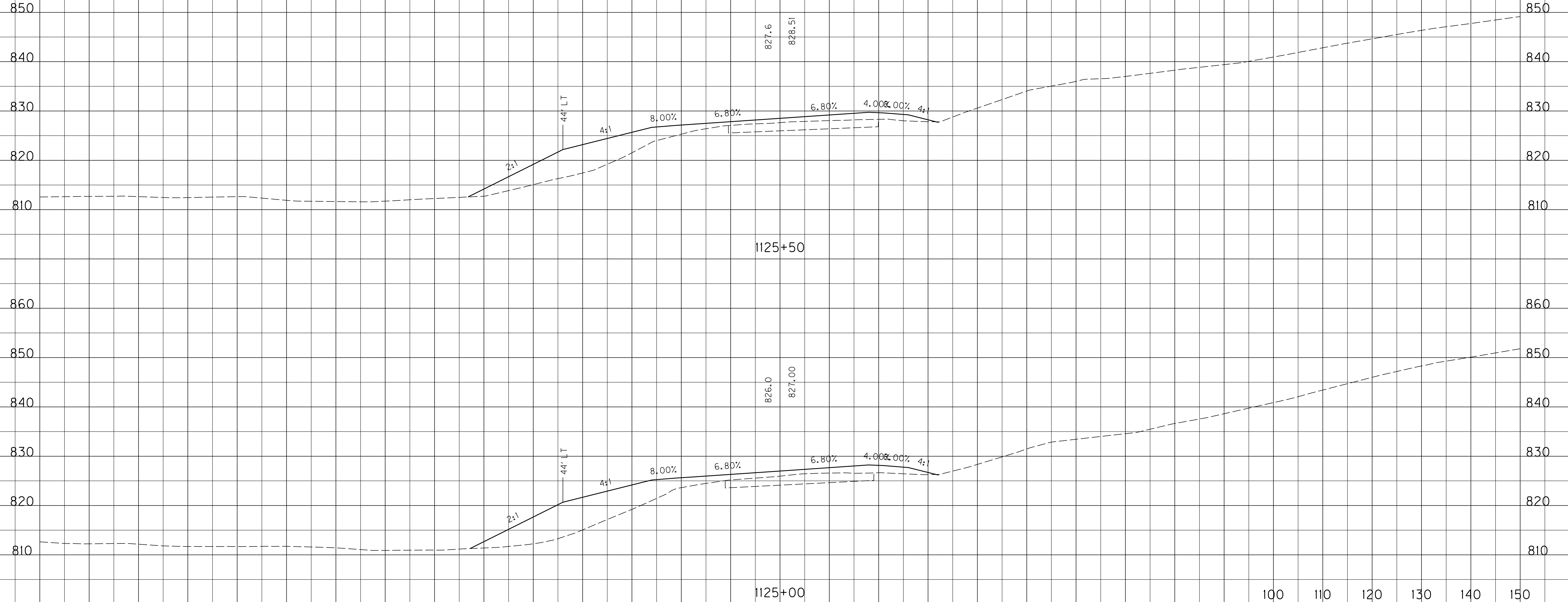
MicroStation v8.11.9.459

-150 -140 -130 -120 -110 -100 -90 -80 -70 -60 -50 -40 -30 -20 -10 0 10 20 30 40 50 60 70 80 90

-150 -140 -130 -120 -110 -100 -90 -80 -70 -60 -50 -40 -30 -20 -10 0 10 20 30 40 50 60 70 80 90 100 110

COUNTY OF	ITEM NO.	SHEET NO.
SCOTT	7-8705.10	X5

ROCK ROAD BED REFILL EMB. BENCH GRAN. EMB. COM EMB ROCK EXC DT LT DT RT



SCALE: 1" = 10' HORIZONTAL
1" = 10' VERTICAL

STA. 1125+00 TO STA. 1125+50

FILE NAME: J:\11803\ROADWAY\XSEC.SHEETS\XSECS-US 460 SCOTT.DGN

USER: cweller
DATE PLOTTED: July 29, 2019

E-SHEET NAME:

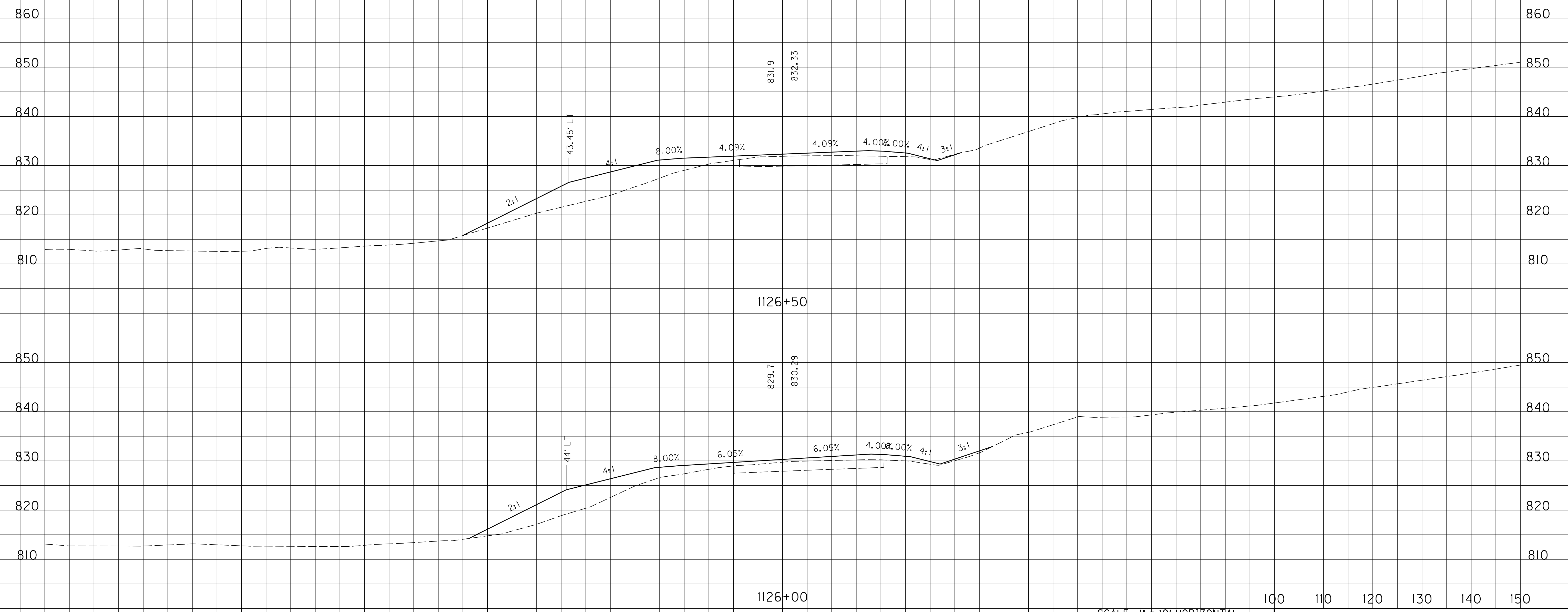
MicroStation v8.11.9.459

-150 -140 -130 -120 -110 -100 -90 -80 -70 -60 -50 -40 -30 -20 -10 0 10 20 30 40 50 60 70 80 90

-150 -140 -130 -120 -110 -100 -90 -80 -70 -60 -50 -40 -30 -20 -10 0 10 20 30 40 50 60 70 80 90 100 110

COUNTY OF	ITEM NO.	SHEET NO.
SCOTT	7-8705.10	X6

ROCK ROAD BED REFILL EMB. BENCH GRAN. EMB. COM EMB ROCK EXC DT LT DT RT



MicroStation v8.11.9.459 E-SHEET NAME: USER: cweller DATE PLOTTED: July 29, 2019 FILE NAME: J:\11803\ROADWAY\XSEC.SHEETS\XSECS-US 460 SCOTT.DGN

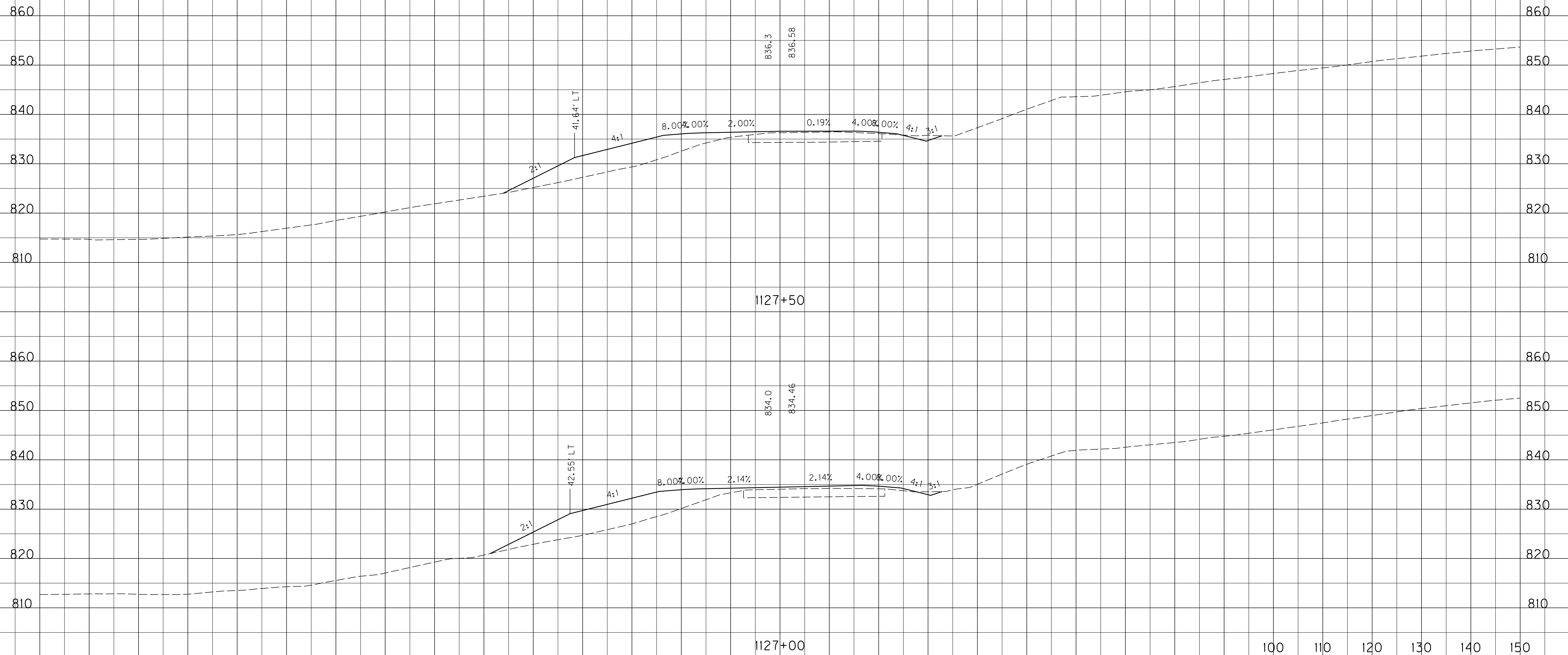
SCALE: 1" = 10' HORIZONTAL
1" = 10' VERTICAL

100 110 120 130 140 150
STA. 1126+00 TO STA. 1126+50

-150 -140 -130 -120 -110 -100 -90 -80 -70 -60 -50 -40 -30 -20 -10 0 10 20 30 40 50 60 70 80 90 100 110

COUNTY OF	ITEM NO.	SHEET NO.
SCOTT	7-8705.10	X7

ROCK ROAD BED REFILL EMB. BENCH GRAN. EMB. COM EMB ROCK EXC DT LT DT RT



FILE NAME: J:\11803\ROADWAY\XSEC.SHEETS\XSECS-US 460 SCOTT.DGN

USER: cweller
DATE PLOTTED: July 29, 2019

E-SHEET NAME:

MicroStation v8.11.9.459

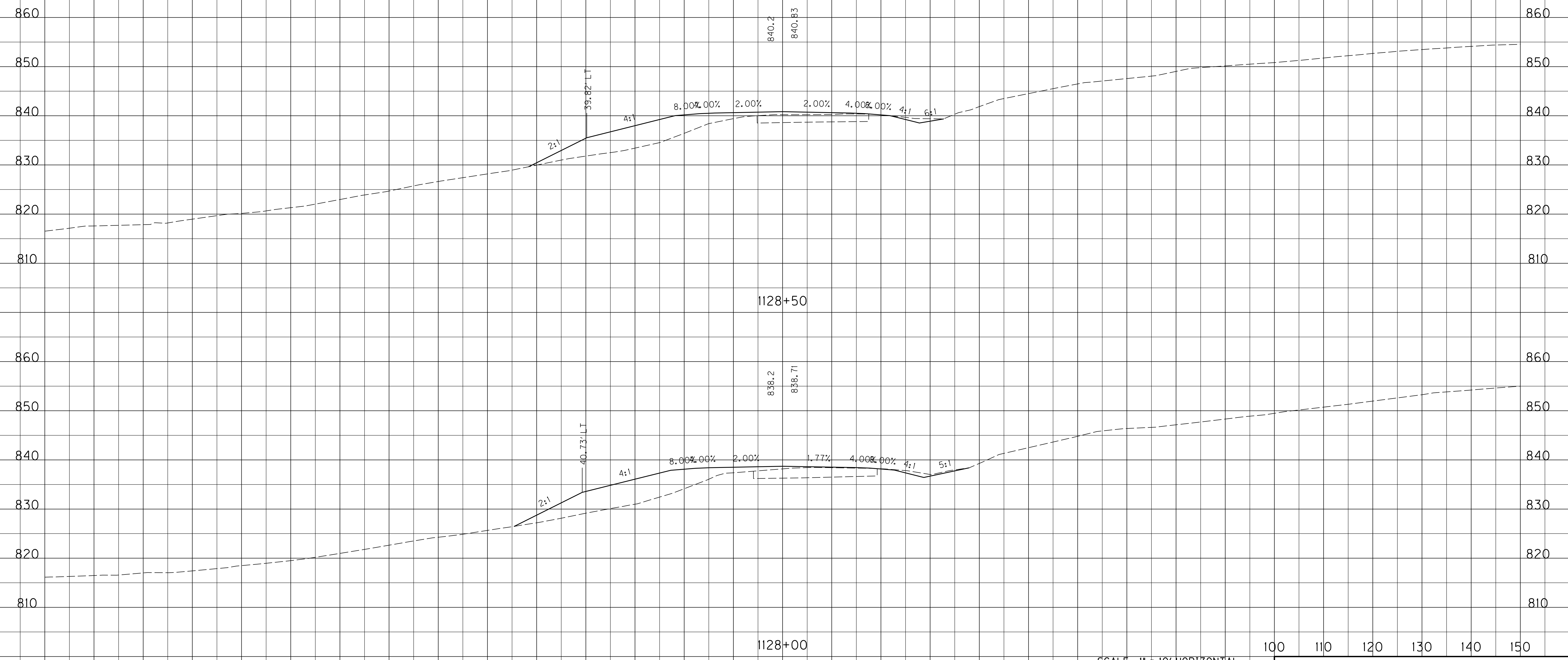
SCALE: 1" = 10' HORIZONTAL
1" = 10' VERTICAL

STA. 1127+00 TO STA. 1127+50

-150 -140 -130 -120 -110 -100 -90 -80 -70 -60 -50 -40 -30 -20 -10 0 10 20 30 40 50 60 70 80 90 100 110

COUNTY OF	ITEM NO.	SHEET NO.
SCOTT	7-8705.10	X8

ROCK ROAD BED REFILL EMB. BENCH GRAN. EMB. COM EMB ROCK EXC DT LT DT RT



SCALE: 1" = 10' HORIZONTAL
1" = 10' VERTICAL

100 110 120 130 140 150

STA. 1128+00 TO STA. 1128+50

FILE NAME: J:\11803\ROADWAY\XSEC.SHEETS\XSECS-US 460 SCOTT.DGN

USER: cweller
DATE PLOTTED: July 29, 2019

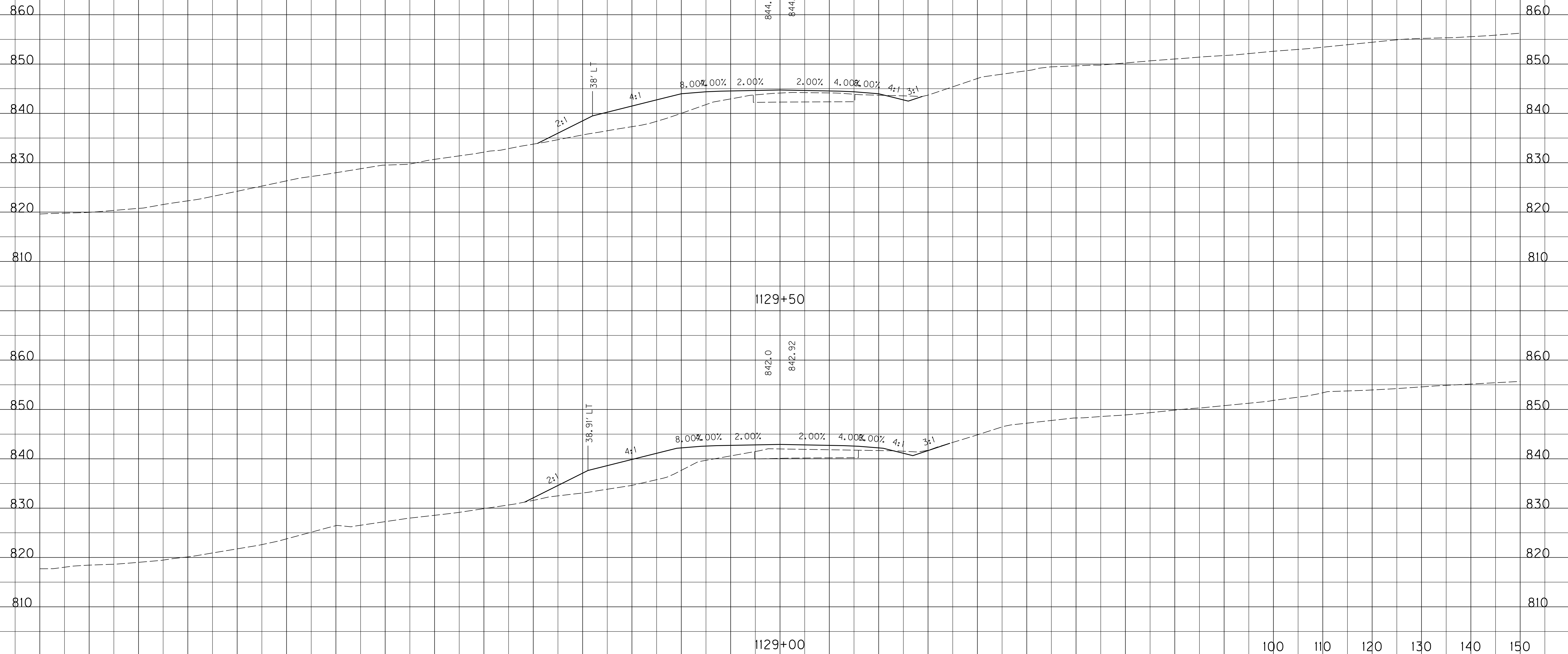
E-SHEET NAME:

MicroStation v8.11.9.459

-150 -140 -130 -120 -110 -100 -90 -80 -70 -60 -50 -40 -30 -20 -10 0 10 20 30 40 50 60 70 80 90 100 110

COUNTY OF	ITEM NO.	SHEET NO.
SCOTT	7-8705.10	X9

ROCK ROAD BED REFILL EMB. BENCH GRAN. EMB. COM EMB ROCK EXC DT LT DT RT



FILE NAME: J:\11803\ROADWAY\XSEC.SHEETS\XSECS-US 460 SCOTT.DGN

USER: cweller
DATE PLOTTED: July 29, 2019

E-SHEET NAME:

MicroStation v8.11.9.459

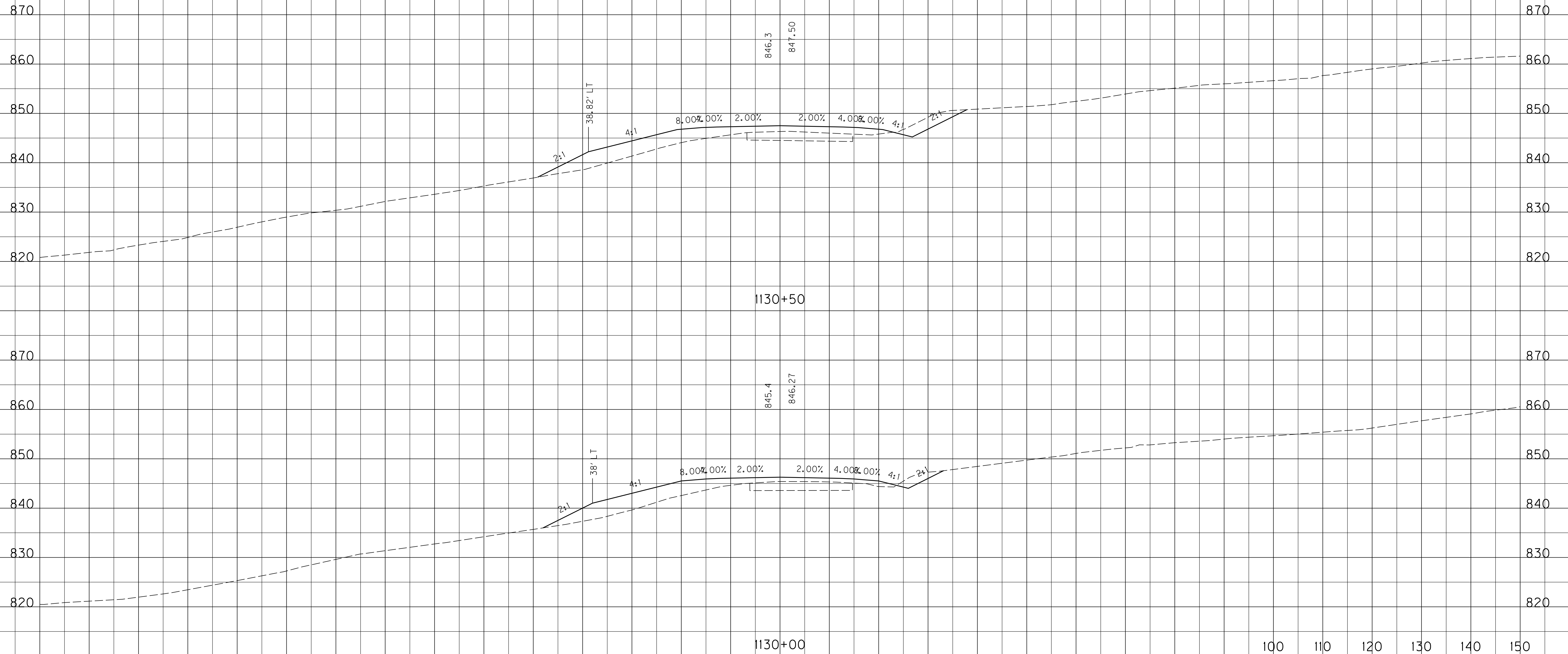
SCALE: 1" = 10' HORIZONTAL
1" = 10' VERTICAL

STA. 1129+00 TO STA. 1129+50

-150 -140 -130 -120 -110 -100 -90 -80 -70 -60 -50 -40 -30 -20 -10 0 10 20 30 40 50 60 70 80 90 100 110

COUNTY OF	ITEM NO.	SHEET NO.
SCOTT	7-8705.10	X10

ROCK ROAD BED REFILL EMB. BENCH GRAN. EMB. COM EMB ROCK EXC DT LT DT RT



FILE NAME: J:\11803\ROADWAY\XSEC.SHEETS\XSECS-US 460 SCOTT.DGN

USER: cweller
DATE PLOTTED: July 29, 2019

E-SHEET NAME:

MicroStation v8.11.9.459

SCALE: 1" = 10' HORIZONTAL
1" = 10' VERTICAL

100 110 120 130 140 150

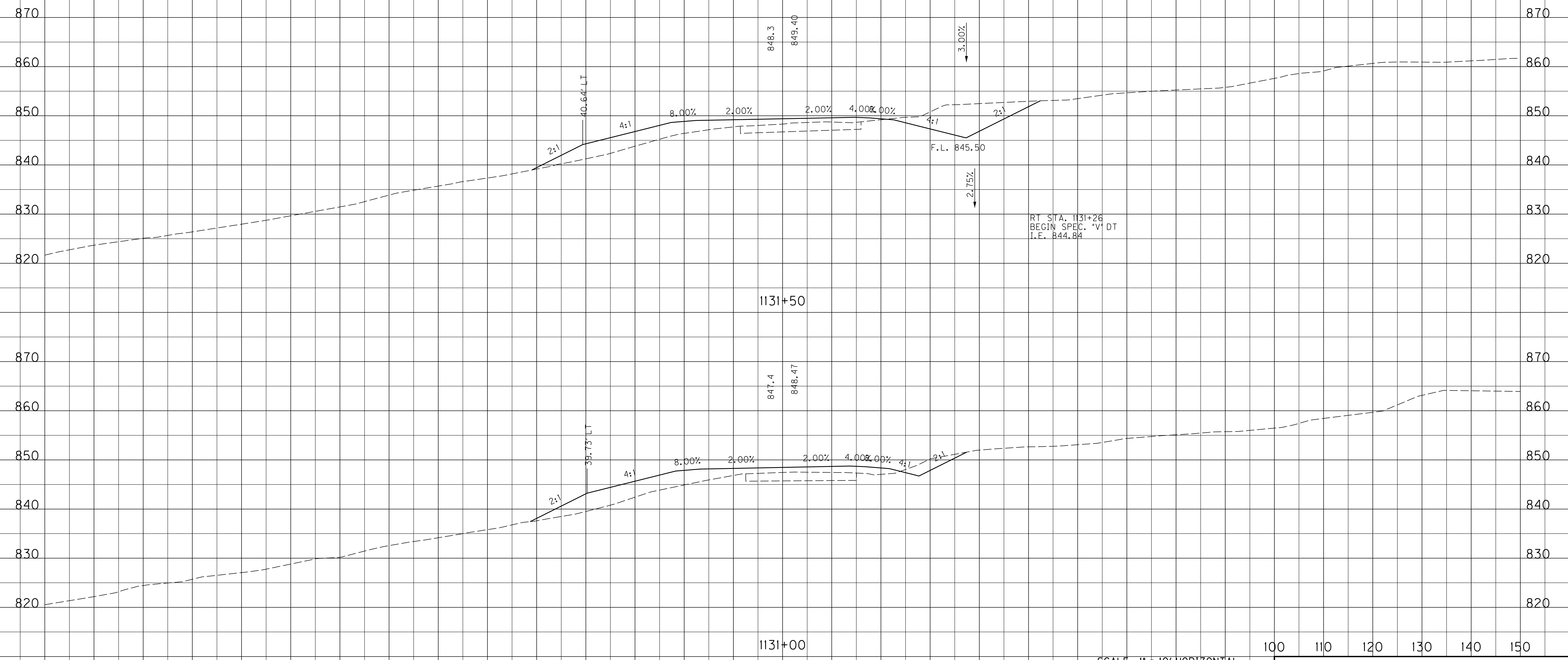
STA. 1130+00 TO STA. 1130+50

-150 -140 -130 -120 -110 -100 -90 -80 -70 -60 -50 -40 -30 -20 -10 0 10 20 30 40 50 60 70 80 90

-150 -140 -130 -120 -110 -100 -90 -80 -70 -60 -50 -40 -30 -20 -10 0 10 20 30 40 50 60 70 80 90 100 110

COUNTY OF	ITEM NO.	SHEET NO.
SCOTT	7-8705.10	XII

ROCK ROAD BED REFILL EMB. BENCH GRAN. EMB. COM EMB ROCK EXC DT LT DT RT



FILE NAME: J:\11803\ROADWAY\XSEC.SHEETS\XSECS-US 460 SCOTT.DGN

USER: cweller
DATE PLOTTED: July 29, 2019

E-SHEET NAME:

MicroStation v8.11.9.459

-150 -140 -130 -120 -110 -100 -90 -80 -70 -60 -50 -40 -30 -20 -10 0 10 20 30 40 50 60 70 80 90

SCALE: 1" = 10' HORIZONTAL
1" = 10' VERTICAL

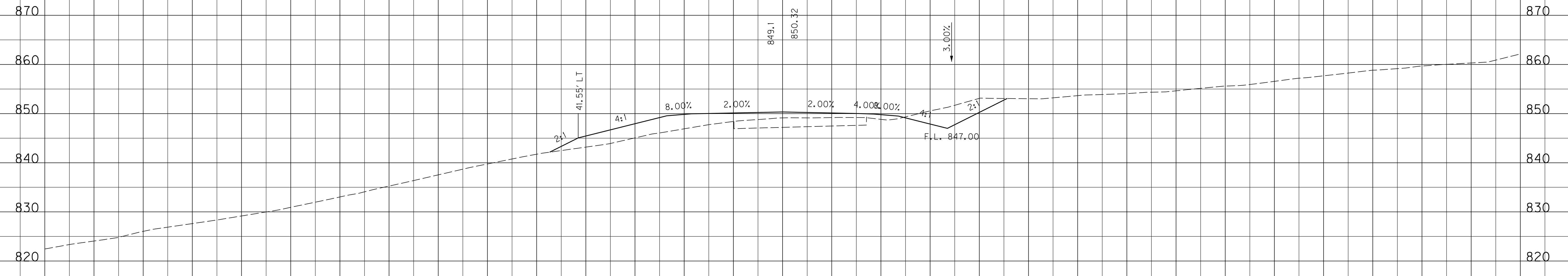
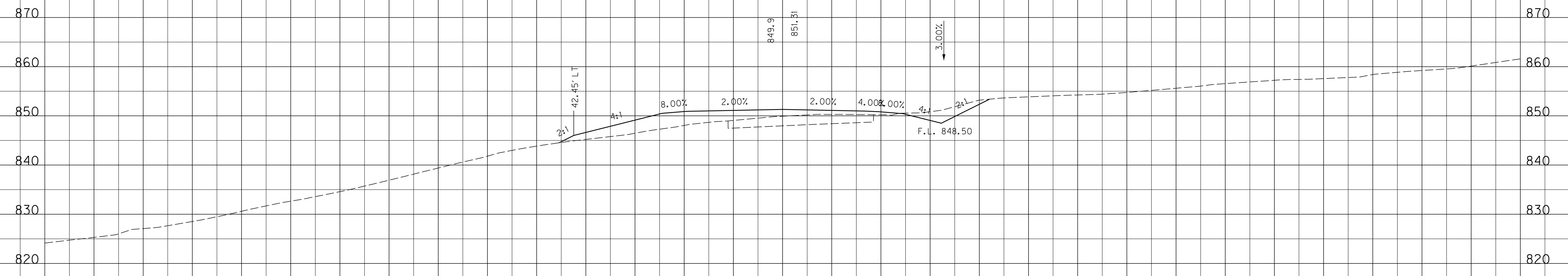
100 110 120 130 140 150

STA. 1131+00 TO STA. 1131+50

-150 -140 -130 -120 -110 -100 -90 -80 -70 -60 -50 -40 -30 -20 -10 0 10 20 30 40 50 60 70 80 90 100 110

COUNTY OF	ITEM NO.	SHEET NO.
SCOTT	7-8705.10	X12

ROCK ROAD BED REFILL EMB. BENCH GRAN. EMB. COM EMB ROCK EXC DT LT DT RT



SCALE: 1" = 10' HORIZONTAL
1" = 10' VERTICAL

STA. 1132+00 TO STA. 1132+50

-150 -140 -130 -120 -110 -100 -90 -80 -70 -60 -50 -40 -30 -20 -10 0 10 20 30 40 50 60 70 80 90

FILE NAME: J:\11803\ROADWAY\XSEC.SHEETS\XSECS-US 460 SCOTT.DGN

USER: cweller
DATE PLOTTED: July 29, 2019

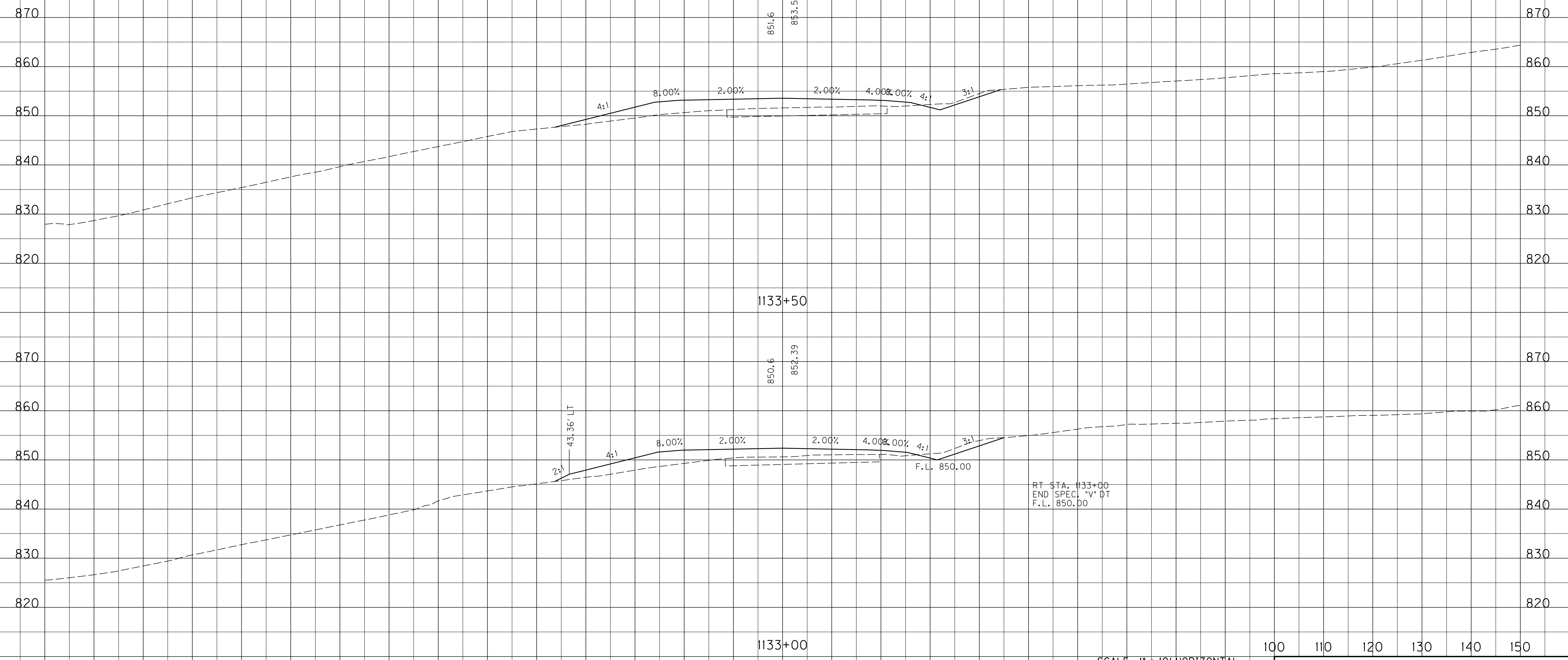
E-SHEET NAME:

MicroStation v8.11.9.459

-150 -140 -130 -120 -110 -100 -90 -80 -70 -60 -50 -40 -30 -20 -10 0 10 20 30 40 50 60 70 80 90 100 110

COUNTY OF	ITEM NO.	SHEET NO.
SCOTT	7-8705.10	X13

ROCK ROAD BED REFILL EMB. BENCH GRAN. EMB. COM EMB ROCK EXC DT LT DT RT



FILE NAME: J:\11803\ROADWAY\XSEC.SHEETS\XSECS-US 460 SCOTT.DGN

USER: cweller
DATE PLOTTED: July 29, 2019

E-SHEET NAME:

MicroStation v8.11.9.459

SCALE: 1" = 10' HORIZONTAL
1" = 10' VERTICAL

100 110 120 130 140 150

STA.1133+00 TO STA.1133+50

-150 -140 -130 -120 -110 -100 -90 -80 -70 -60 -50 -40 -30 -20 -10 0 10 20 30 40 50 60 70 80 90 100 110

COUNTY OF	ITEM NO.	SHEET NO.
SCOTT	7-8705.10	X14

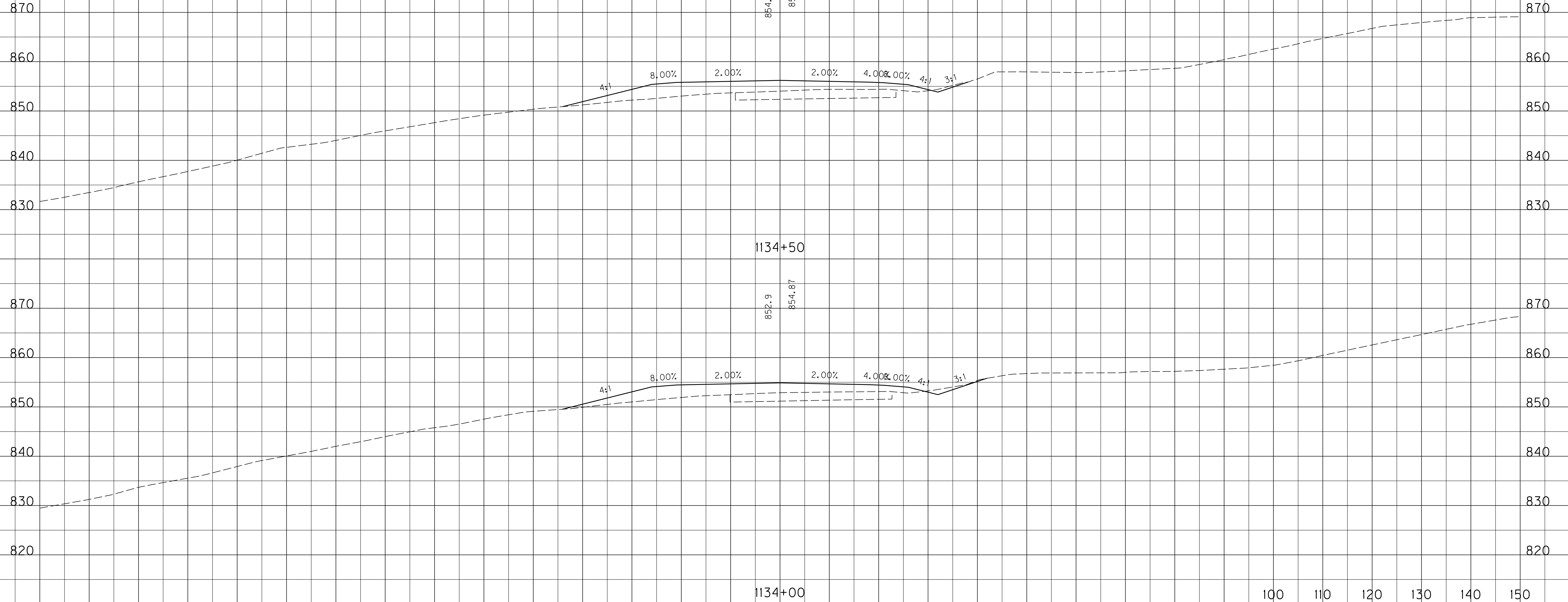
ROCK ROAD BED REFILL EMB. BENCH GRAN. EMB. COM EMB ROCK EXC DT LT DT RT

FILE NAME: J:\11803\ROADWAY\XSEC.SHEETS\XSECS-US 460 SCOTT.DGN

USER: cweller
DATE PLOTTED: July 29, 2019

E-SHEET NAME:

MicroStation v8.11.9.459



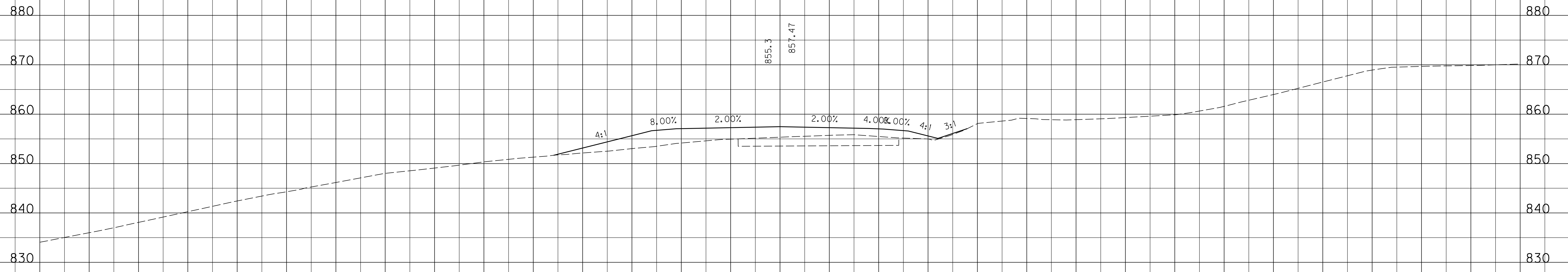
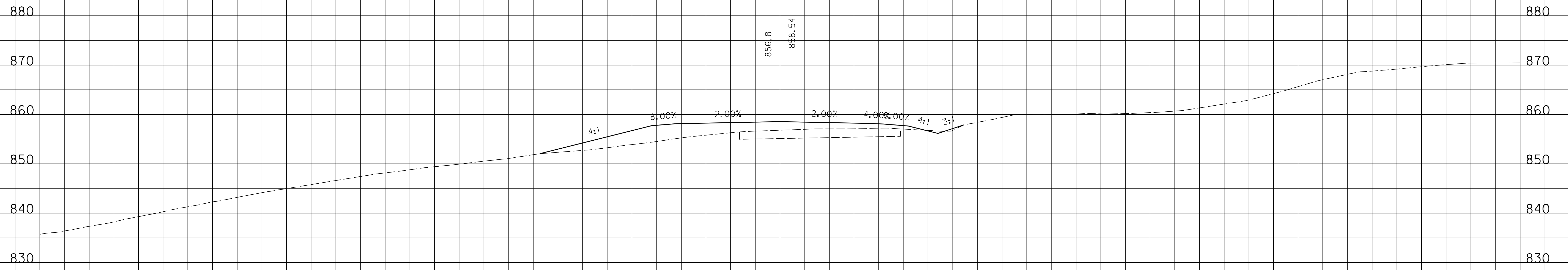
SCALE: 1" = 10' HORIZONTAL
1" = 10' VERTICAL

STA. 1134+00 TO STA. 1134+50

-150 -140 -130 -120 -110 -100 -90 -80 -70 -60 -50 -40 -30 -20 -10 0 10 20 30 40 50 60 70 80 90 100 110

COUNTY OF	ITEM NO.	SHEET NO.
SCOTT	7-8705.10	X15

ROCK ROAD BED REFILL EMB. BENCH GRAN. EMB. COM EMB ROCK EXC DT LT DT RT



SCALE: 1" = 10' HORIZONTAL
1" = 10' VERTICAL

STA. 1135+00 TO STA. 1135+50

FILE NAME: J:\11803\ROADWAY\XSEC.SHEETS\XSECS-US 460 SCOTT.DGN

USER: cweller
DATE PLOTTED: July 29, 2019

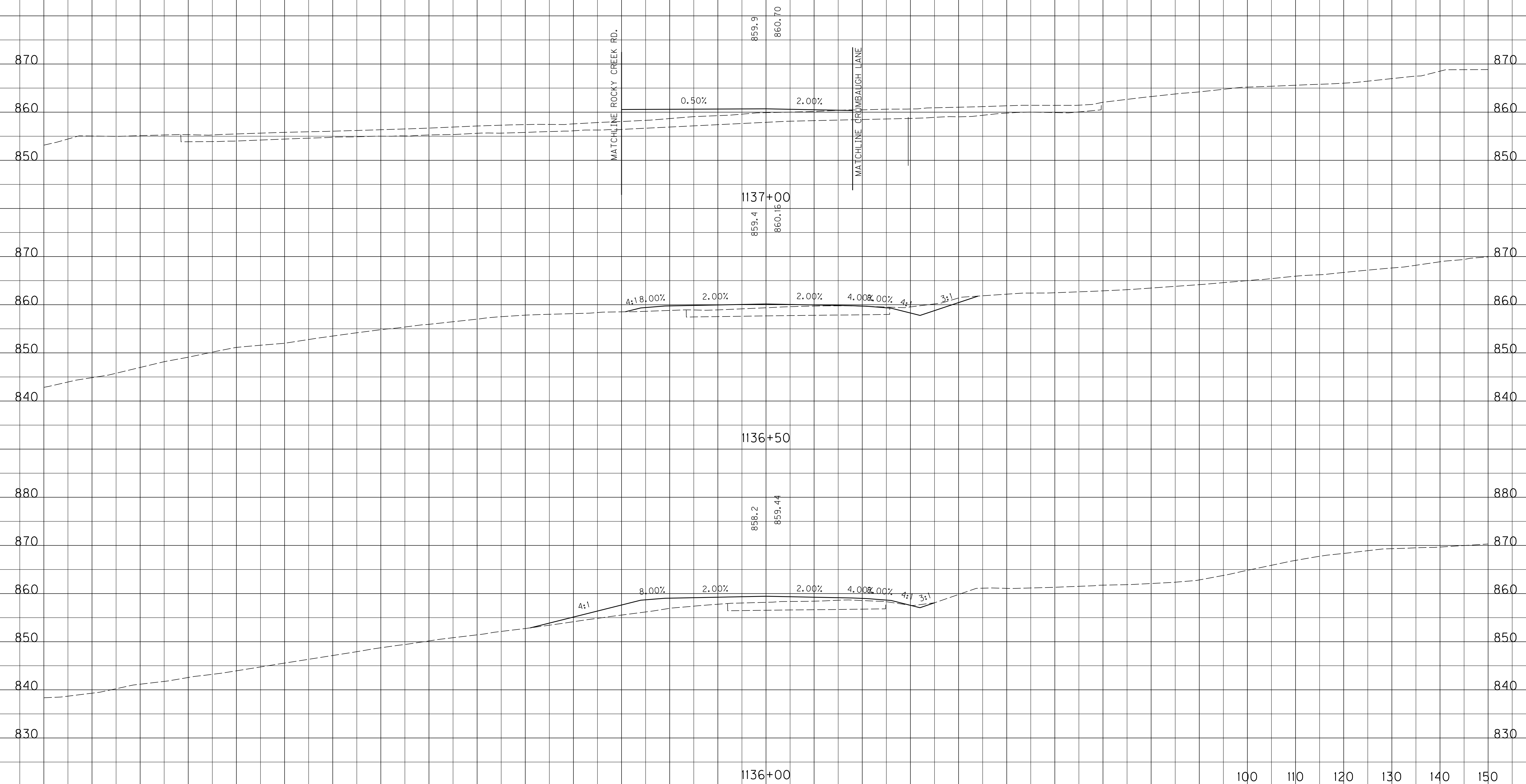
E-SHEET NAME:

MicroStation v8.11.9.459

-150 -140 -130 -120 -110 -100 -90 -80 -70 -60 -50 -40 -30 -20 -10 0 10 20 30 40 50 60 70 80 90 100 110

COUNTY OF	ITEM NO.	SHEET NO.
SCOTT	7-8705.10	X16

ROCK ROAD BED REFILL EMB. BENCH GRAN. EMB. COM EMB ROCK EXC DT LT DT RT



FILE NAME: J:\11803\ROADWAY\XSEC.SHEETS\XSECS-US 460 SCOTT.DGN

USER: cweller
DATE PLOTTED: July 29, 2019

E-SHEET NAME:

MicroStation v8.11.9.459

SCALE: 1" = 10' HORIZONTAL
1" = 10' VERTICAL

100 110 120 130 140 150

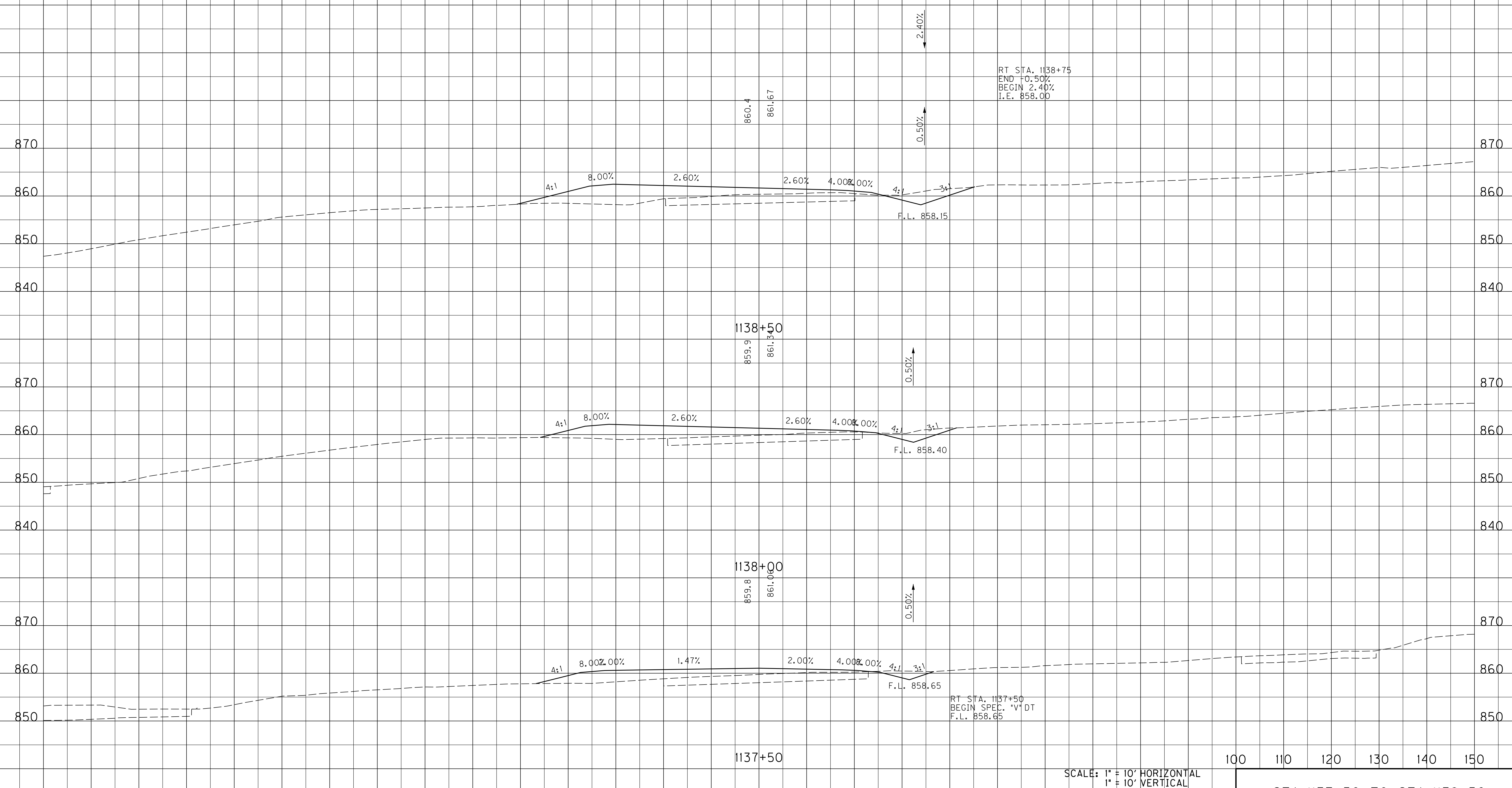
STA. 1136+00 TO STA. 1137+00

-150 -140 -130 -120 -110 -100 -90 -80 -70 -60 -50 -40 -30 -20 -10 0 10 20 30 40 50 60 70 80 90

-150 -140 -130 -120 -110 -100 -90 -80 -70 -60 -50 -40 -30 -20 -10 0 10 20 30 40 50 60 70 80 90 100 110

COUNTY OF	ITEM NO.	SHEET NO.
SCOTT	7-8705.10	X17

ROCK ROAD BED REFILL EMB. BENCH GRAN. EMB. COM EMB ROCK EXC DT LT DT RT



RT STA. 1138+75
END -0.50%
BEGIN 2.40%
I.E. 858.00

0.50%

0.50%

RT STA. 1137+50
BEGIN SPEC. "V" DT
F.L. 858.65

SCALE: 1" = 10' HORIZONTAL
1" = 10' VERTICAL

STA. 1137+50 TO STA. 1138+50

-150 -140 -130 -120 -110 -100 -90 -80 -70 -60 -50 -40 -30 -20 -10 0 10 20 30 40 50 60 70 80 90

FILE NAME: J:\11803\ROADWAY\XSEC.SHEETS\XSECS-US 460 SCOTT.DGN

USER: cweller
DATE PLOTTED: July 29, 2019

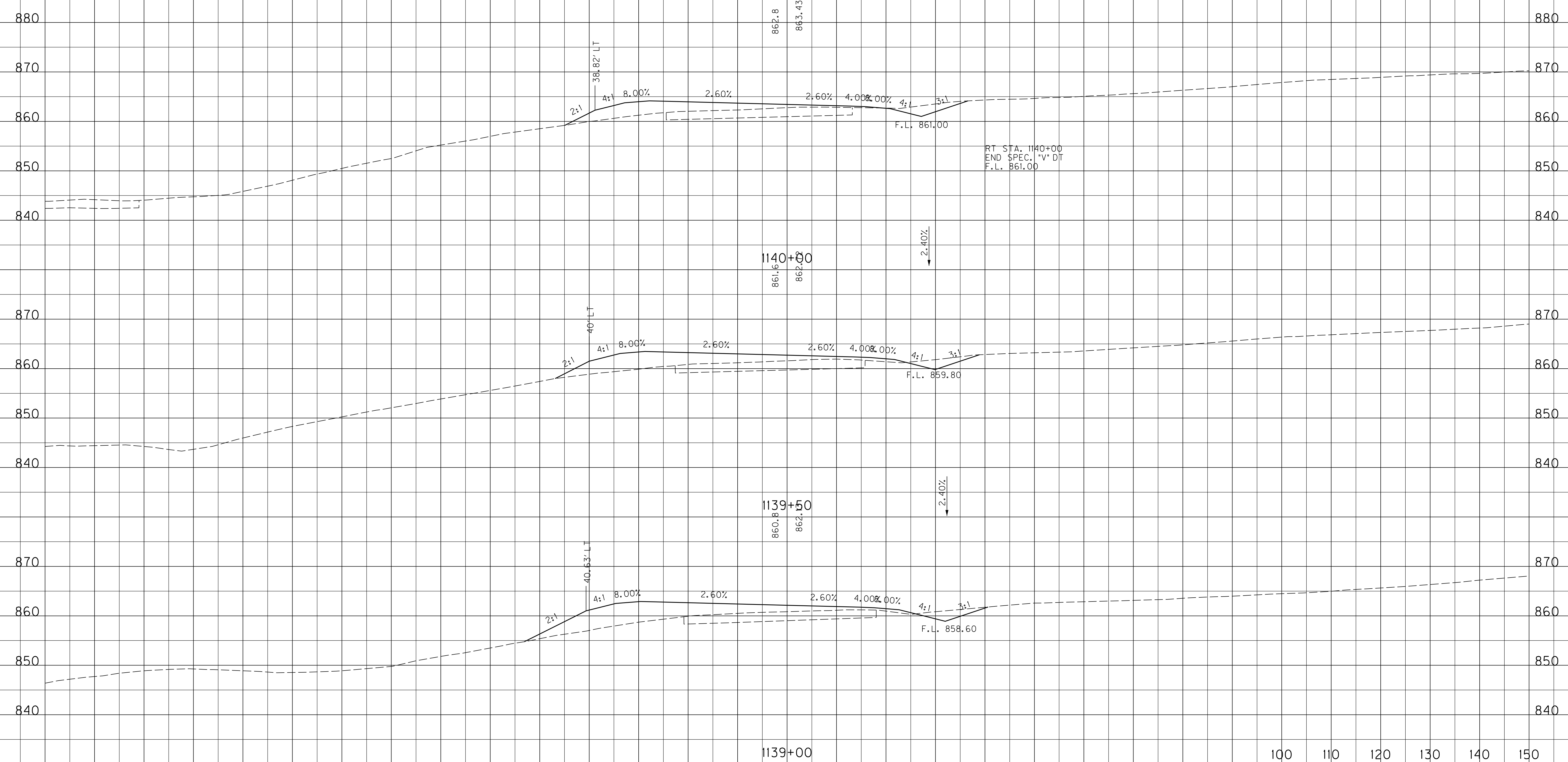
E-SHEET NAME:

MicroStation v8.11.9.459

-150 -140 -130 -120 -110 -100 -90 -80 -70 -60 -50 -40 -30 -20 -10 0 10 20 30 40 50 60 70 80 90 100 110

COUNTY OF	ITEM NO.	SHEET NO.
SCOTT	7-8705.10	X18

ROCK ROAD BED REFILL EMB. BENCH GRAN. EMB. COM EMB ROCK EXC DT LT DT RT



FILE NAME: J:\11803\ROADWAY\XSEC.SHEETS\XSECS-US 460 SCOTT.DGN

USER: cweller
DATE PLOTTED: July 29, 2019

E-SHEET NAME:

MicroStation v8.11.9.459

SCALE: 1" = 10' HORIZONTAL
1" = 10' VERTICAL

100 110 120 130 140 150

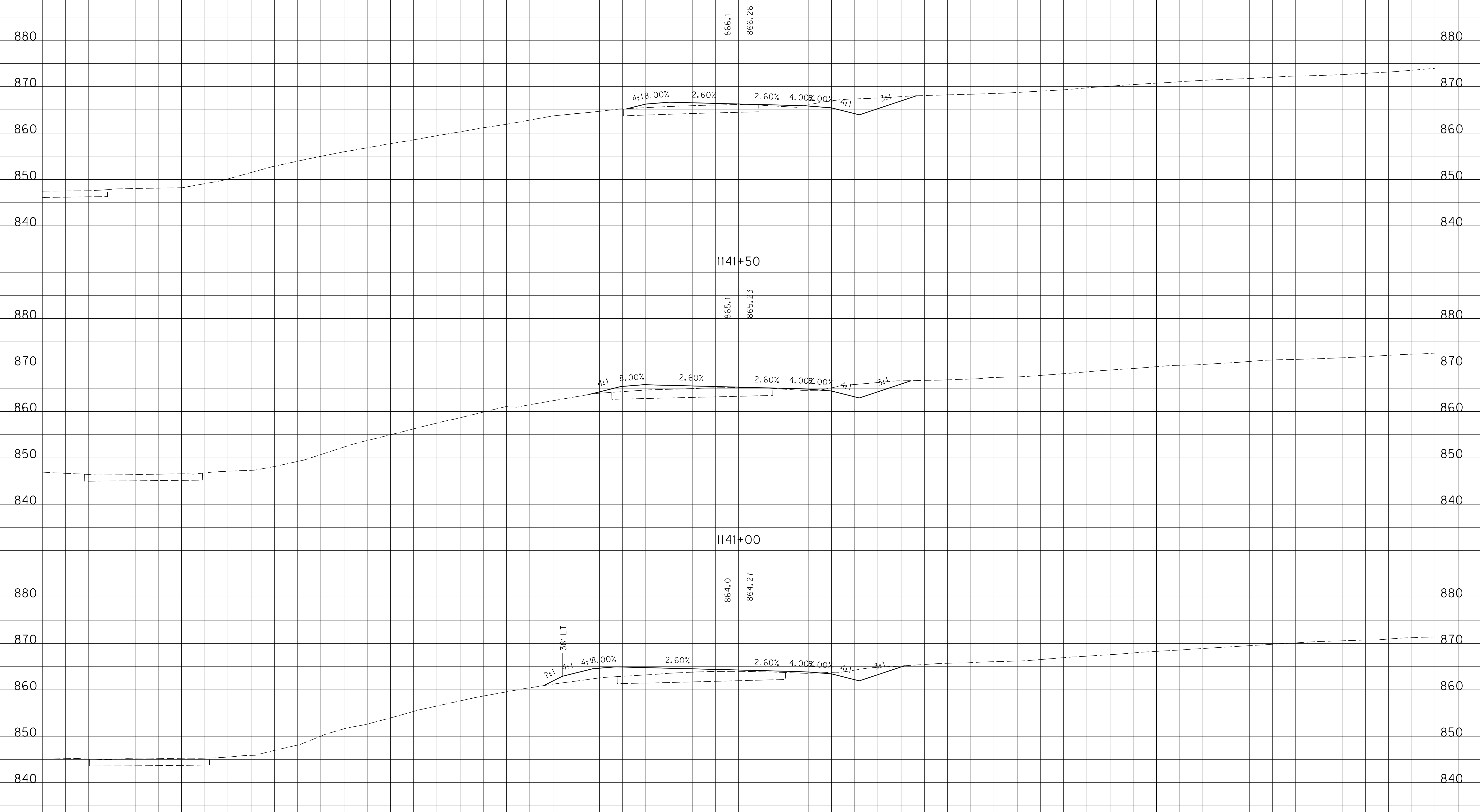
STA. 1139+00 TO STA. 1140+00

-150 -140 -130 -120 -110 -100 -90 -80 -70 -60 -50 -40 -30 -20 -10 0 10 20 30 40 50 60 70 80 90

-150 -140 -130 -120 -110 -100 -90 -80 -70 -60 -50 -40 -30 -20 -10 0 10 20 30 40 50 60 70 80 90 100 110

COUNTY OF	ITEM NO.	SHEET NO.
SCOTT	7-8705.10	X19

ROCK ROAD BED REFILL EMB. BENCH GRAN. EMB. COM EMB ROCK EXC DT LT DT RT



866.1
866.26

1141+50
865.1
865.23

1141+00
864.0
864.27

1140+50

SCALE: 1" = 10' HORIZONTAL
1" = 10' VERTICAL

100 110 120 130 140 150

STA. 1140+50 TO STA. 1141+50

-150 -140 -130 -120 -110 -100 -90 -80 -70 -60 -50 -40 -30 -20 -10 0 10 20 30 40 50 60 70 80 90

FILE NAME: J:\11803\ROADWAY\XSEC.SHEETS\XSECS-US 460 SCOTT.DGN

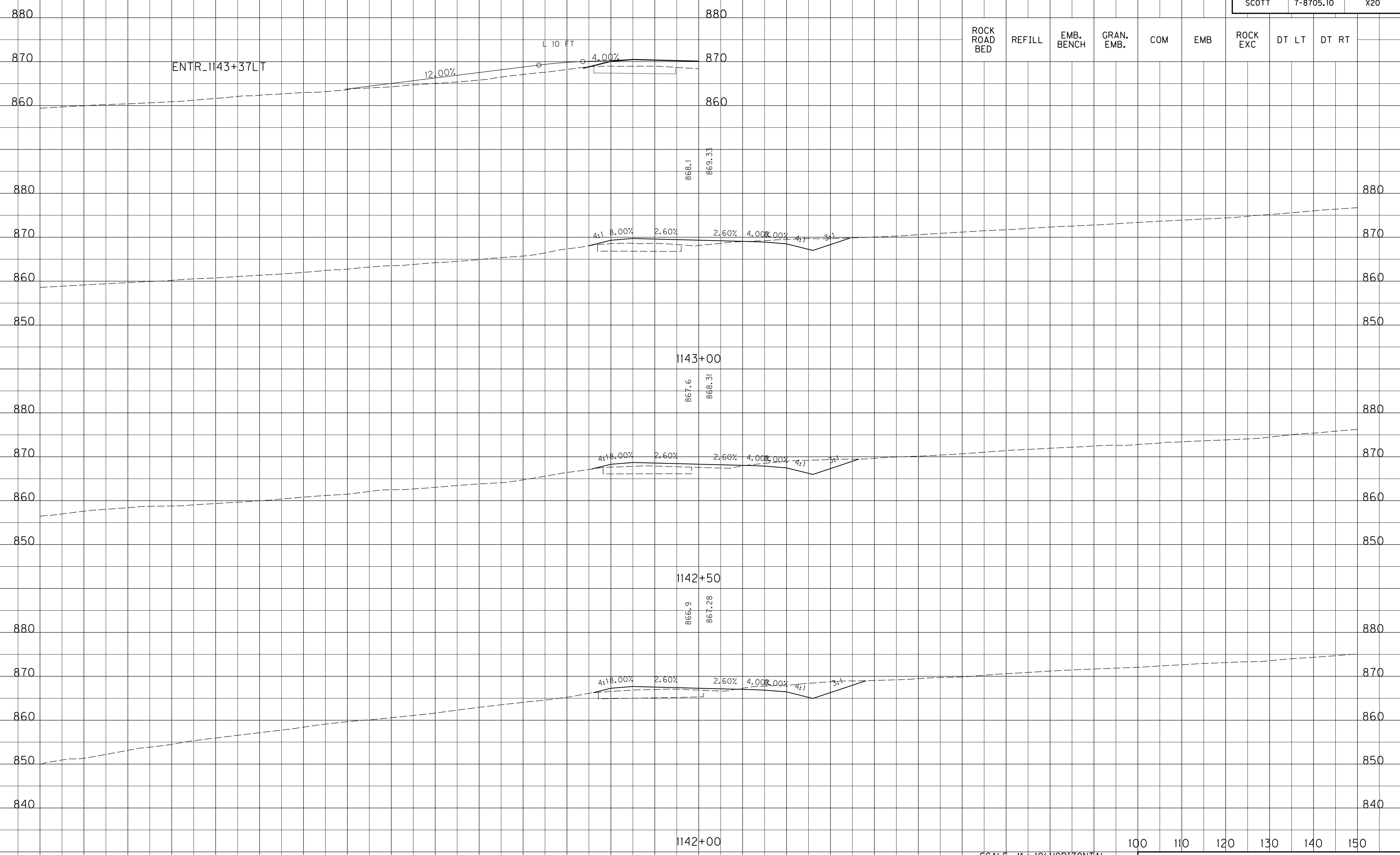
USER: cweller
DATE PLOTTED: July 29, 2019

E-SHEET NAME:

MicroStation v8.11.9.459

-150 -140 -130 -120 -110 -100 -90 -80 -70 -60 -50 -40 -30 -20 -10 0 10 20 30 40 50 60 70 80 90 100 110

COUNTY OF	ITEM NO.	SHEET NO.
SCOTT	7-8705.10	X20



FILE NAME: J:\11803\ROADWAY\XSEC.SHEETS\XSECS-US 460 SCOTT.DGN

USER: cweller
DATE PLOTTED: July 29, 2019

E-SHEET NAME:

MicroStation v8.11.9.459

SCALE: 1" = 10' HORIZONTAL
1" = 10' VERTICAL

100 110 120 130 140 150

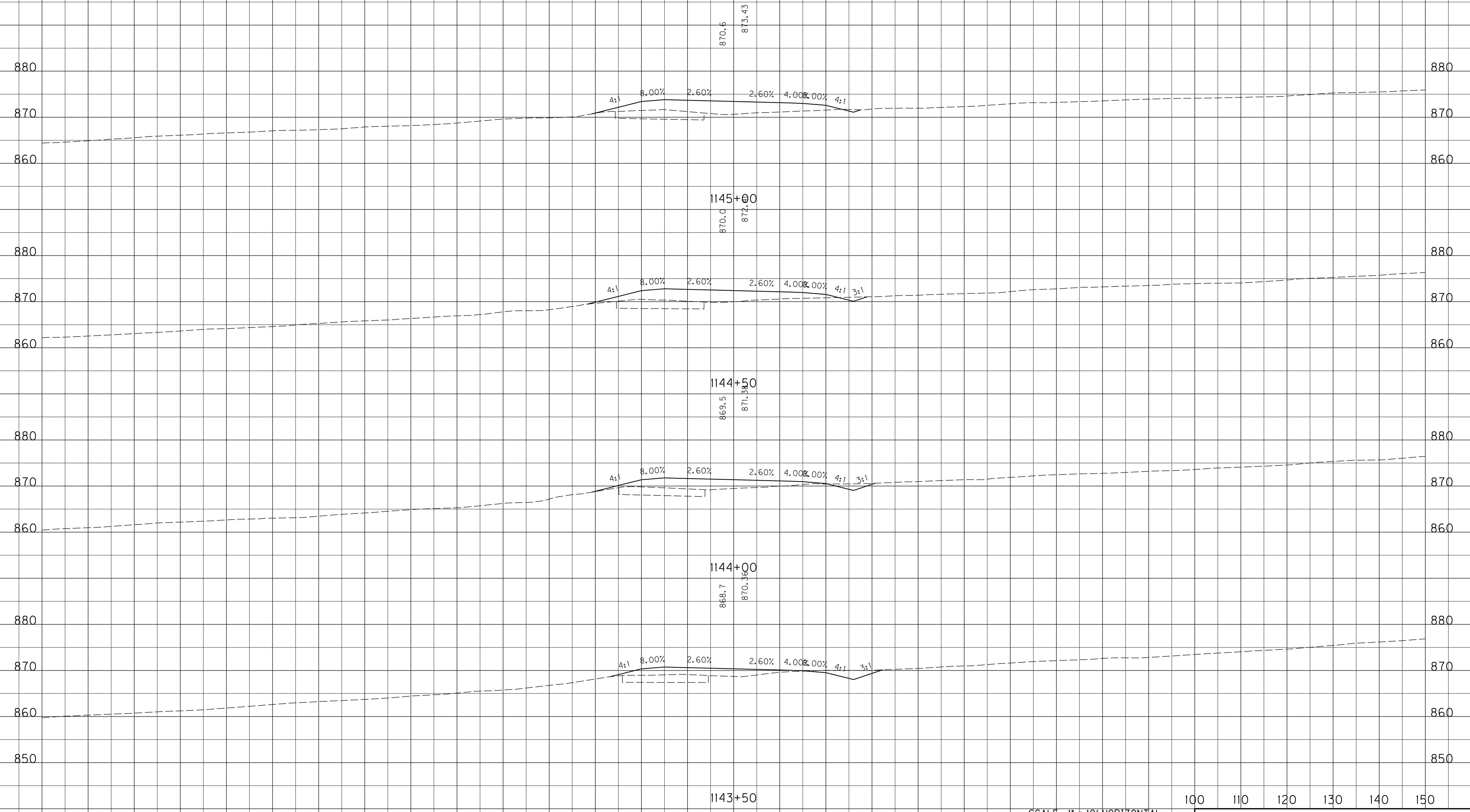
STA. 1142+00 TO STA. 1143+00

-150 -140 -130 -120 -110 -100 -90 -80 -70 -60 -50 -40 -30 -20 -10 0 10 20 30 40 50 60 70 80 90

-150 -140 -130 -120 -110 -100 -90 -80 -70 -60 -50 -40 -30 -20 -10 0 10 20 30 40 50 60 70 80 90 100 110

COUNTY OF	ITEM NO.	SHEET NO.
SCOTT	7-8705.10	X21

ROCK ROAD BED REFILL EMB. BENCH GRAN. EMB. COM EMB ROCK EXC DT LT DT RT



SCALE: 1" = 10' HORIZONTAL
1" = 10' VERTICAL

STA. 1143+50 TO STA. 1145+00

FILE NAME: J:\11803\ROADWAY\XSEC.SHEETS\XSECS-US 460 SCOTT.DGN

USER: cweller
DATE PLOTTED: July 29, 2019

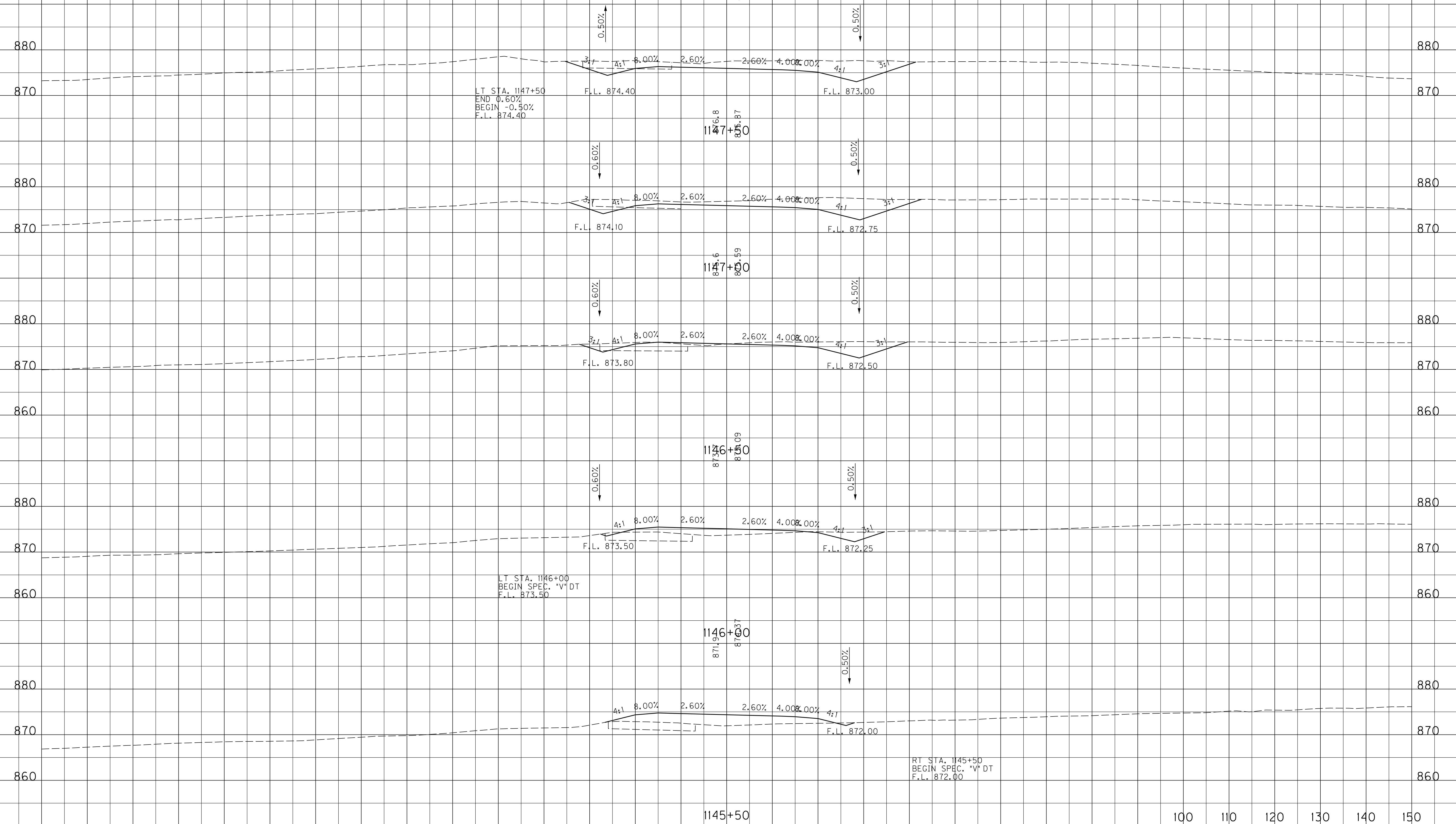
E-SHEET NAME:

MicroStation v8.11.9.459

-150 -140 -130 -120 -110 -100 -90 -80 -70 -60 -50 -40 -30 -20 -10 0 10 20 30 40 50 60 70 80 90 100 110

COUNTY OF	ITEM NO.	SHEET NO.
SCOTT	7-8705.10	X22

ROCK ROAD BED REFILL EMB. BENCH GRAN. EMB. COM EMB ROCK EXC DT LT DT RT



1145+50
 SCALE: 1" = 10' HORIZONTAL
 1" = 10' VERTICAL
 STA. 1145+50 TO STA. 1147+50

-150 -140 -130 -120 -110 -100 -90 -80 -70 -60 -50 -40 -30 -20 -10 0 10 20 30 40 50 60 70 80 90

FILE NAME: J:\11803\ROADWAY\XSEC.SHEETS\XSECS-US 460 SCOTT.DGN

USER: cweller
DATE PLOTTED: July 29, 2019

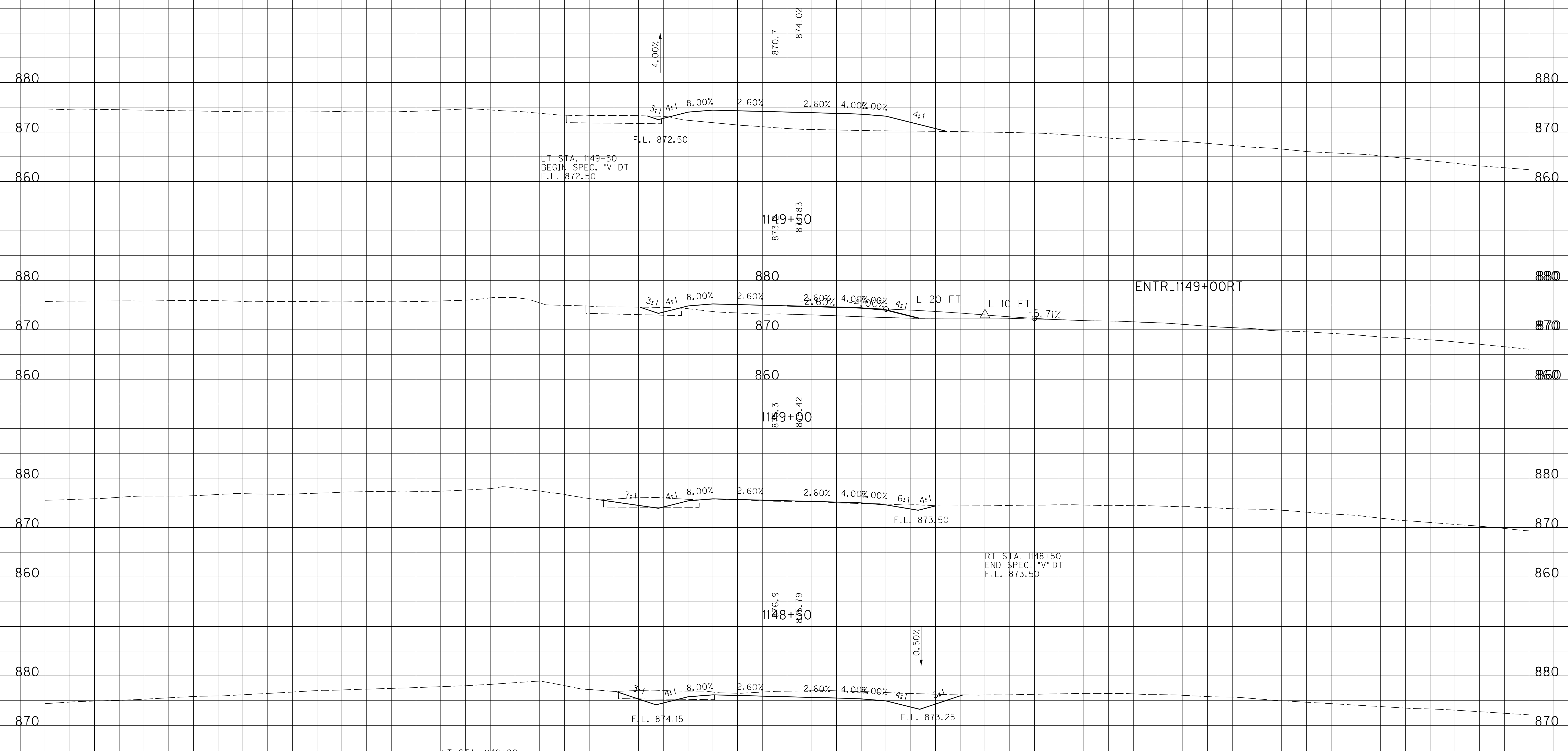
E-SHEET NAME:

MicroStation v8.11.9.459

-150 -140 -130 -120 -110 -100 -90 -80 -70 -60 -50 -40 -30 -20 -10 0 10 20 30 40 50 60 70 80 90 100 110

COUNTY OF	ITEM NO.	SHEET NO.
SCOTT	7-8705.10	X23

ROCK ROAD BED REFILL EMB. BENCH GRAN. EMB. COM EMB ROCK EXC DT LT DT RT



LT STA. 1149+50
BEGIN SPEC. *V* DT
F.L. 872.50

ENTR_1149+00RT

RT STA. 1148+50
END SPEC. *V* DT
F.L. 873.50

LT STA. 1148+00
END SPEC. *V* DT
F.L. 874.15

SCALE: 1" = 10' HORIZONTAL
1" = 10' VERTICAL

STA. 1148+00 TO STA. 1149+50

-150 -140 -130 -120 -110 -100 -90 -80 -70 -60 -50 -40 -30 -20 -10 0 10 20 30 40 50 60 70 80 90

FILE NAME: J:\11803\ROADWAY\XSEC.SHEETS\XSECS-US 460 SCOTT.DGN

USER: cweller
DATE PLOTTED: July 29, 2019

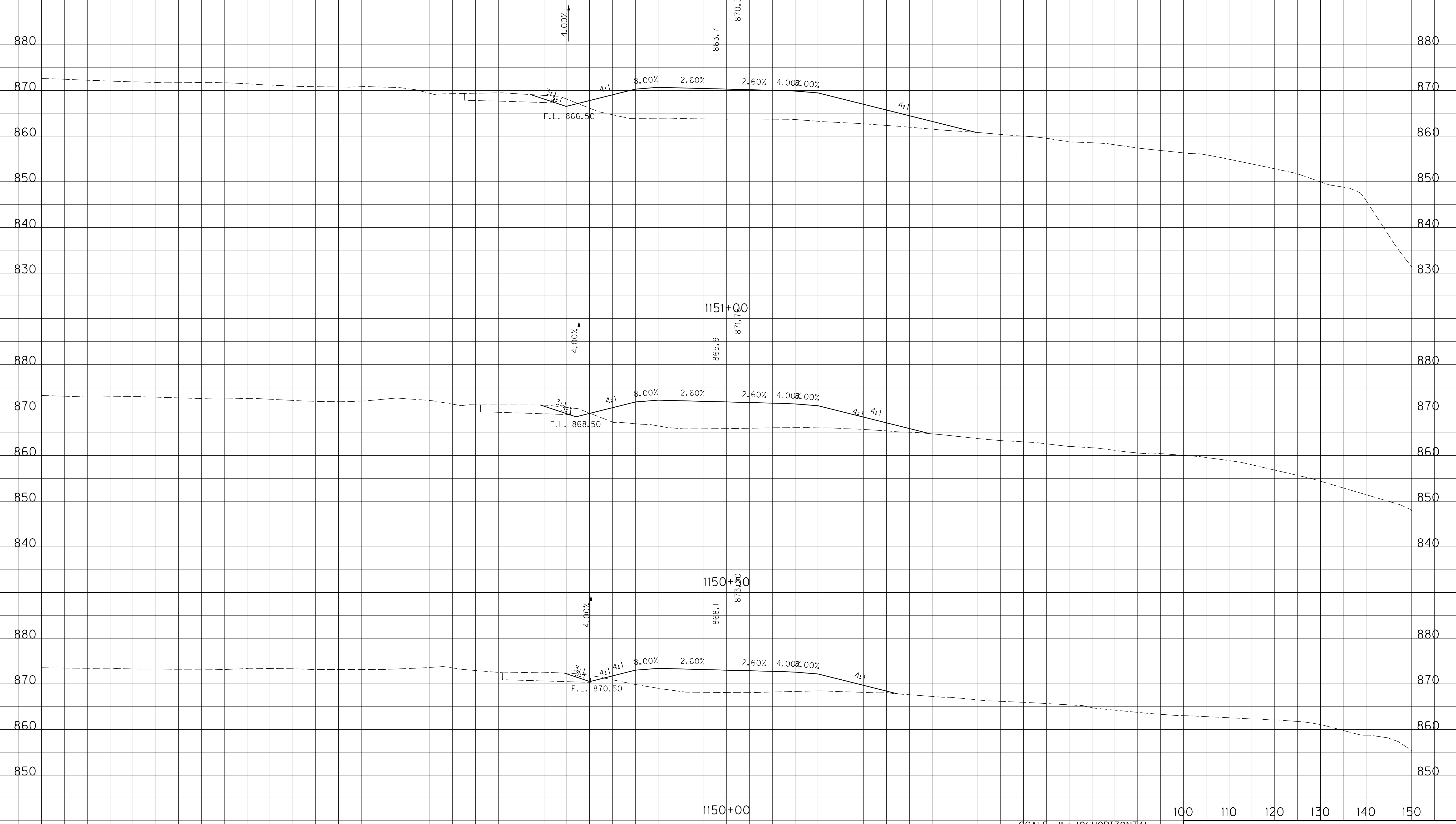
E-SHEET NAME:

MicroStation v8.11.9.459

-150 -140 -130 -120 -110 -100 -90 -80 -70 -60 -50 -40 -30 -20 -10 0 10 20 30 40 50 60 70 80 90 100 110

COUNTY OF	ITEM NO.	SHEET NO.
SCOTT	7-8705.10	X24

ROCK ROAD BED REFILL EMB. BENCH GRAN. EMB. COM EMB ROCK EXC DT LT DT RT



FILE NAME: J:\11803\ROADWAY\XSEC.SHEETS\XSECS-US 460 SCOTT.DGN

USER: cweller
DATE PLOTTED: July 29, 2019

E-SHEET NAME:

MicroStation v8.11.9.459

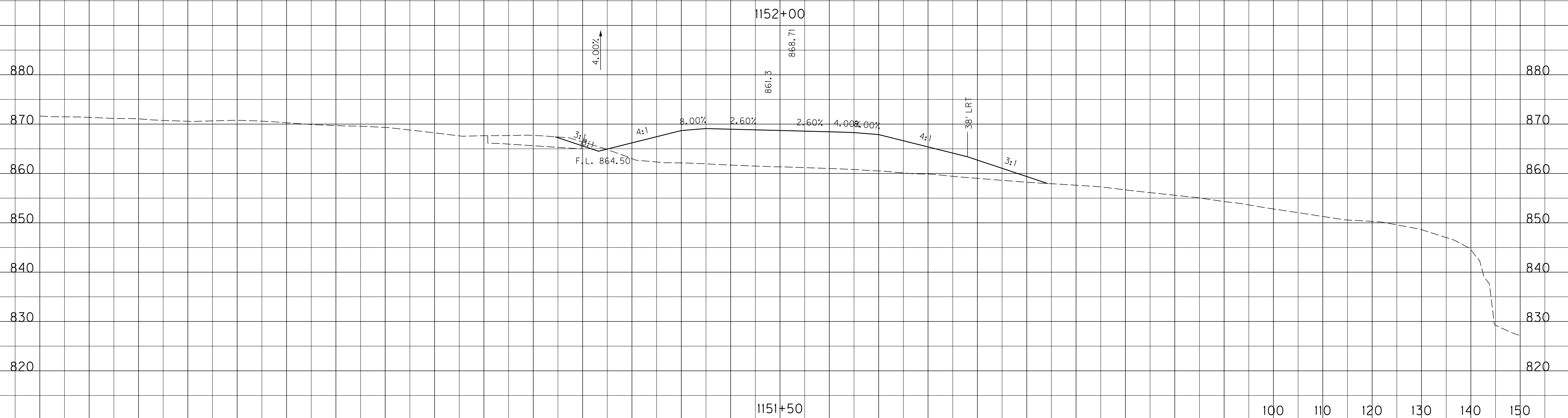
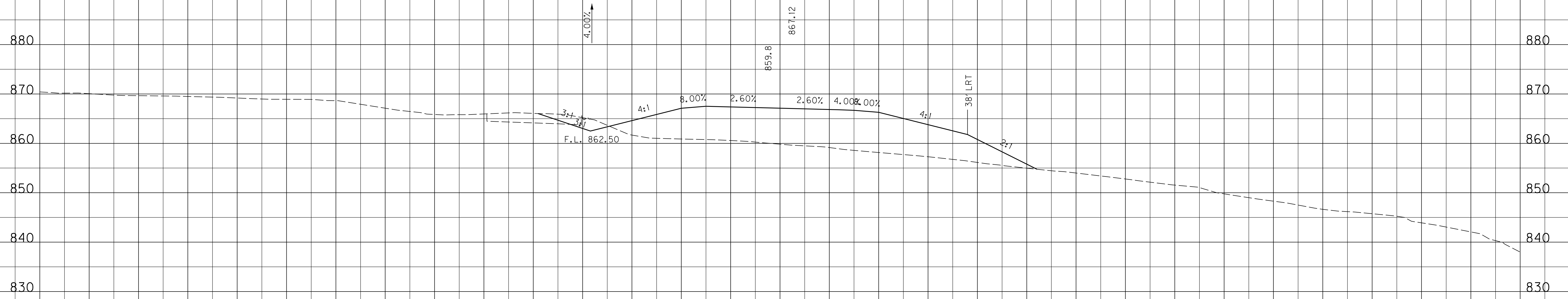
SCALE: 1" = 10' HORIZONTAL
1" = 10' VERTICAL

STA. 1150+00 TO STA. 1151+00

-150 -140 -130 -120 -110 -100 -90 -80 -70 -60 -50 -40 -30 -20 -10 0 10 20 30 40 50 60 70 80 90 100 110

COUNTY OF	ITEM NO.	SHEET NO.
SCOTT	7-8705.10	X25

ROCK ROAD BED REFILL EMB. BENCH GRAN. EMB. COM EMB ROCK EXC DT LT DT RT



SCALE: 1" = 10' HORIZONTAL
1" = 10' VERTICAL

STA. 1151+50 TO STA. 1152+00

-150 -140 -130 -120 -110 -100 -90 -80 -70 -60 -50 -40 -30 -20 -10 0 10 20 30 40 50 60 70 80 90

FILE NAME: J:\11803\ROADWAY\XSEC.SHEETS\XSECS-US 460 SCOTT.DGN

USER: cweller
DATE PLOTTED: July 29, 2019

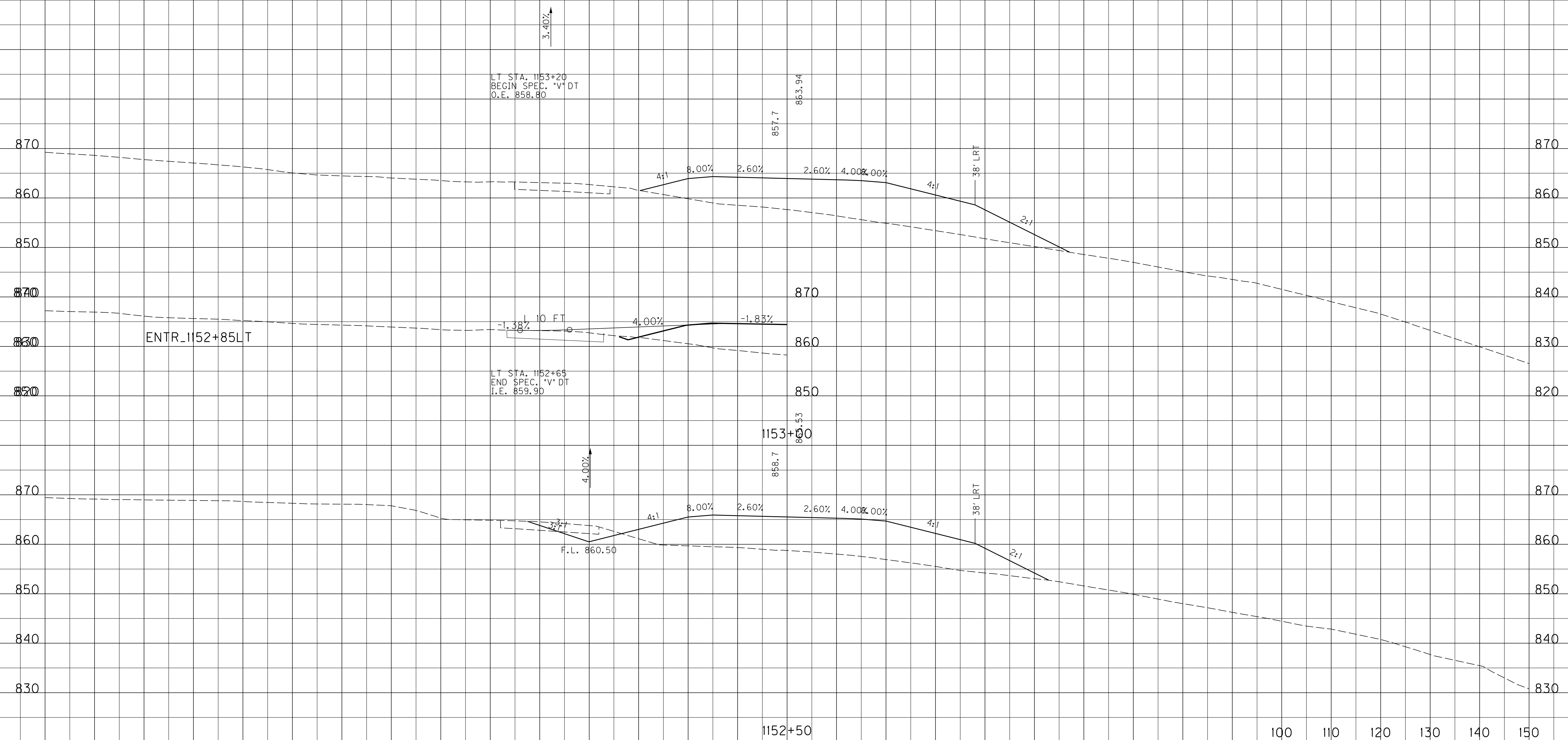
E-SHEET NAME:

MicroStation v8.11.9.459

-150 -140 -130 -120 -110 -100 -90 -80 -70 -60 -50 -40 -30 -20 -10 0 10 20 30 40 50 60 70 80 90 100 110

COUNTY OF	ITEM NO.	SHEET NO.
SCOTT	7-8705.10	X26

ROCK ROAD BED REFILL EMB. BENCH GRAN. EMB. COM EMB ROCK EXC DT LT DT RT



FILE NAME: J:\11803\ROADWAY\XSEC.SHEETS\XSECS-US 460 SCOTT.DGN

USER: cweller
DATE PLOTTED: July 29, 2019

E-SHEET NAME:

MicroStation v8.11.9.459

-150 -140 -130 -120 -110 -100 -90 -80 -70 -60 -50 -40 -30 -20 -10 0 10 20 30 40 50 60 70 80 90

SCALE: 1" = 10' HORIZONTAL
1" = 10' VERTICAL

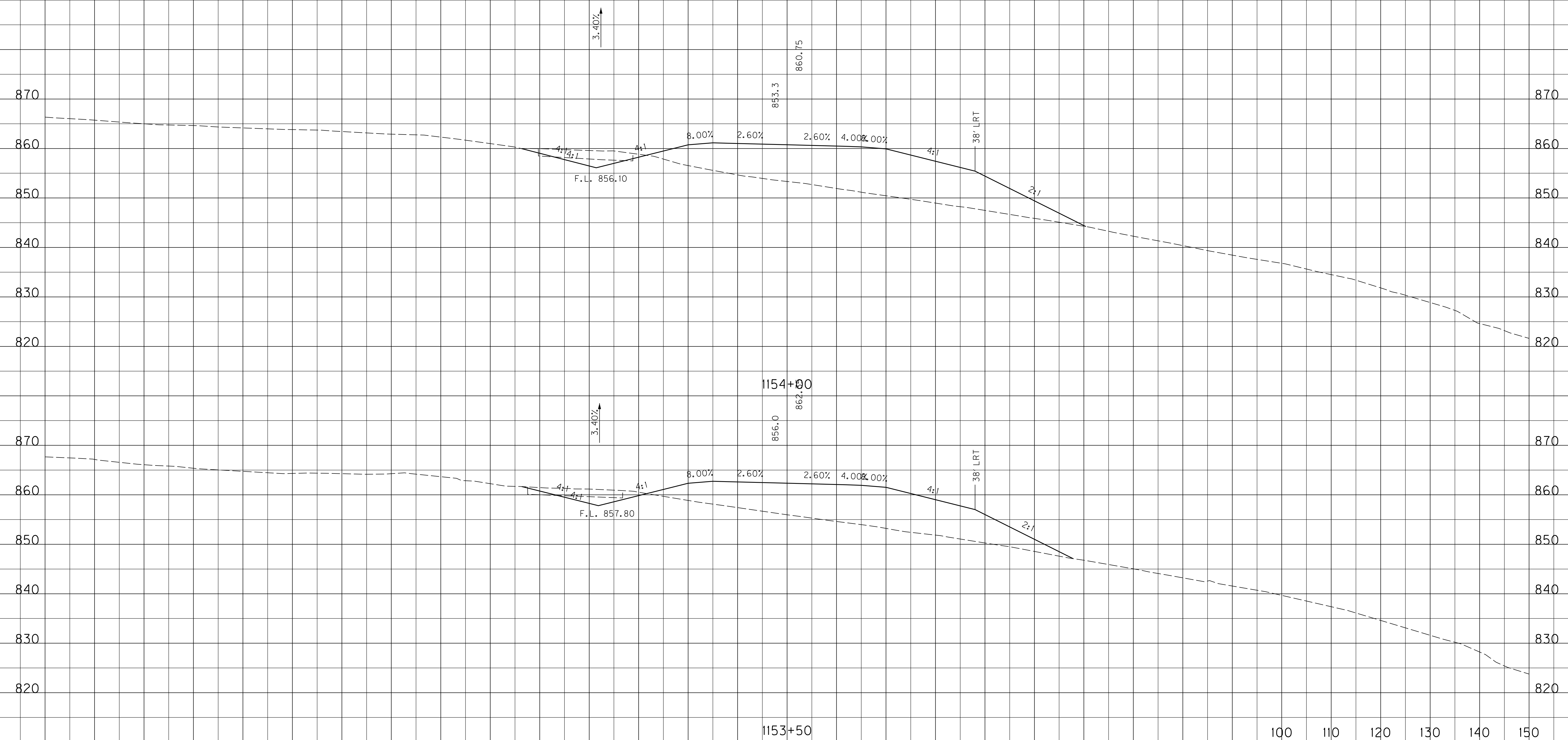
100 110 120 130 140 150

STA. 1152+50 TO STA. 1153+00

-150 -140 -130 -120 -110 -100 -90 -80 -70 -60 -50 -40 -30 -20 -10 0 10 20 30 40 50 60 70 80 90 100 110

COUNTY OF	ITEM NO.	SHEET NO.
SCOTT	7-8705.10	X27

ROCK ROAD BED REFILL EMB. BENCH GRAN. EMB. COM EMB ROCK EXC DT LT DT RT



FILE NAME: J:\11803\ROADWAY\XSEC.SHEETS\XSECS-US 460 SCOTT.DGN

USER: cweller
DATE PLOTTED: July 29, 2019

E-SHEET NAME:

MicroStation v8.11.9.459

-150 -140 -130 -120 -110 -100 -90 -80 -70 -60 -50 -40 -30 -20 -10 0 10 20 30 40 50 60 70 80 90

SCALE: 1" = 10' HORIZONTAL
1" = 10' VERTICAL

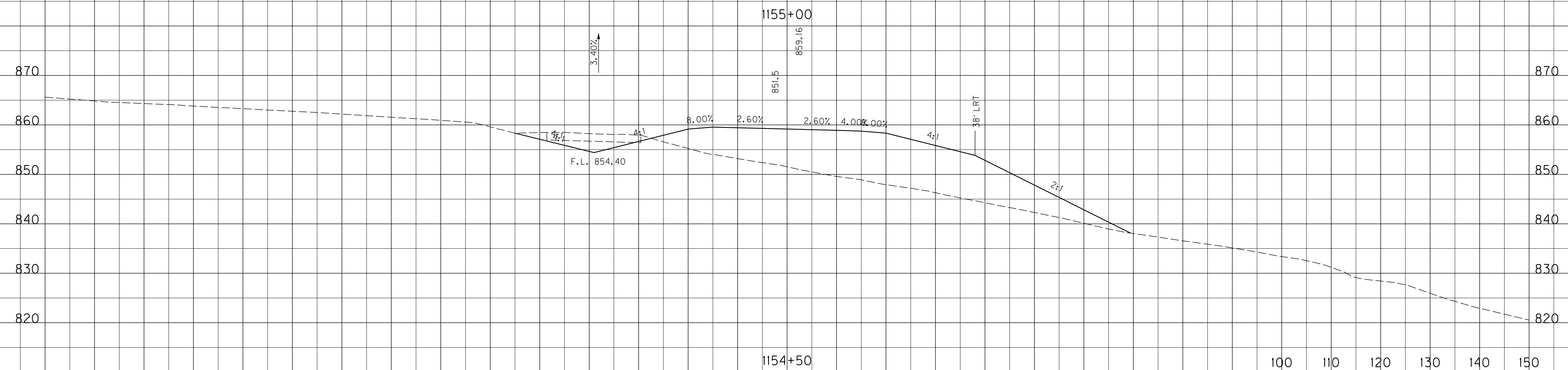
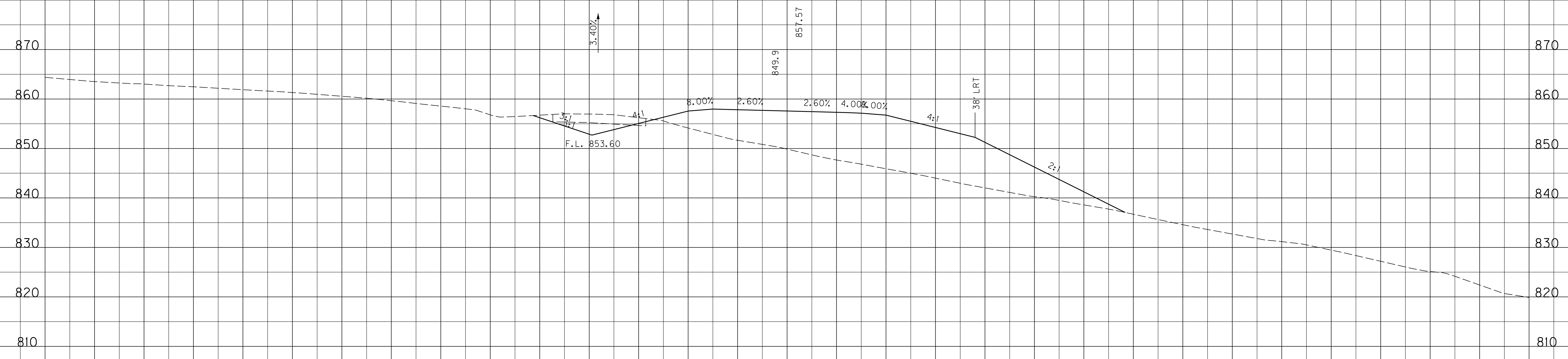
100 110 120 130 140 150

STA. 1153+50 TO STA. 1154+00

-150 -140 -130 -120 -110 -100 -90 -80 -70 -60 -50 -40 -30 -20 -10 0 10 20 30 40 50 60 70 80 90 100 110

COUNTY OF	ITEM NO.	SHEET NO.
SCOTT	7-8705.10	X28

ROCK ROAD BED REFILL EMB. BENCH GRAN. EMB. COM EMB ROCK EXC DT LT DT RT



SCALE: 1" = 10' HORIZONTAL
1" = 10' VERTICAL

STA. 1154+50 TO STA. 1155+00

-150 -140 -130 -120 -110 -100 -90 -80 -70 -60 -50 -40 -30 -20 -10 0 10 20 30 40 50 60 70 80 90

FILE NAME: J:\11803\ROADWAY\XSEC.SHEETS\XSECS-US 460 SCOTT.DGN

USER: cweller
DATE PLOTTED: July 29, 2019

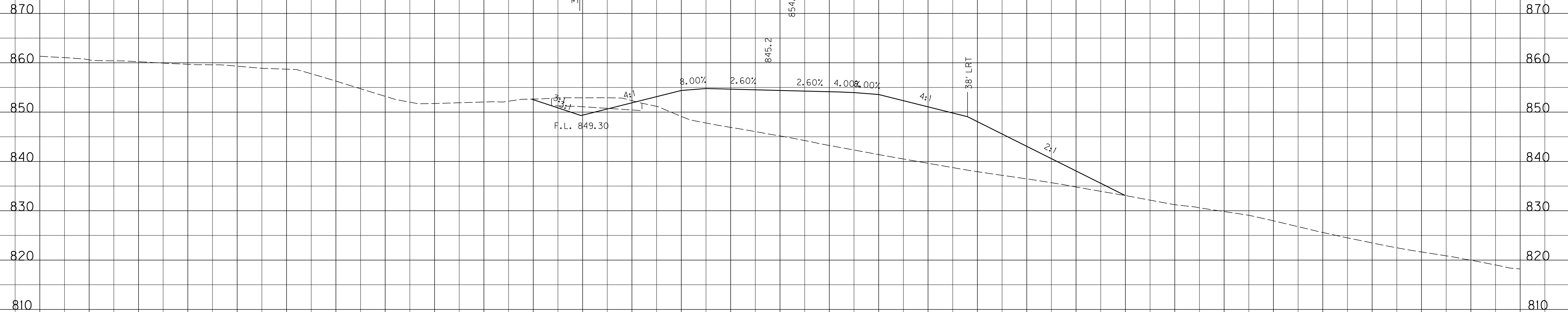
E-SHEET NAME:

MicroStation v8.11.9.459

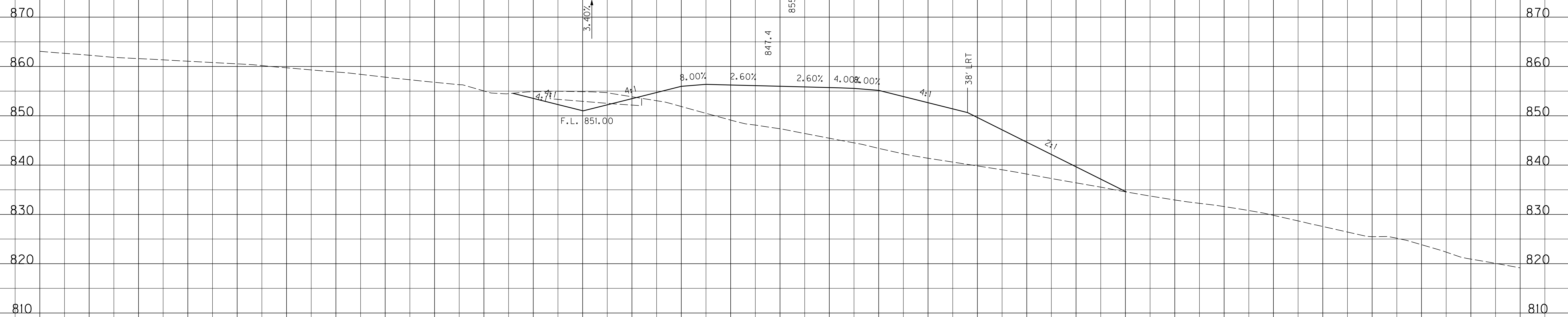
-150 -140 -130 -120 -110 -100 -90 -80 -70 -60 -50 -40 -30 -20 -10 0 10 20 30 40 50 60 70 80 90 100 110

COUNTY OF	ITEM NO.	SHEET NO.
SCOTT	7-8705.10	X29

ROCK ROAD BED REFILL EMB. BENCH GRAN. EMB. COM EMB ROCK EXC DT LT DT RT



1156+00



1155+50

SCALE: 1" = 10' HORIZONTAL
1" = 10' VERTICAL

100 110 120 130 140 150

STA. 1155+50 TO STA. 1156+00

-150 -140 -130 -120 -110 -100 -90 -80 -70 -60 -50 -40 -30 -20 -10 0 10 20 30 40 50 60 70 80 90

FILE NAME: J:\11803\ROADWAY\XSEC.SHEETS\XSECS-US 460 SCOTT.DGN

USER: cweller
DATE PLOTTED: July 29, 2019

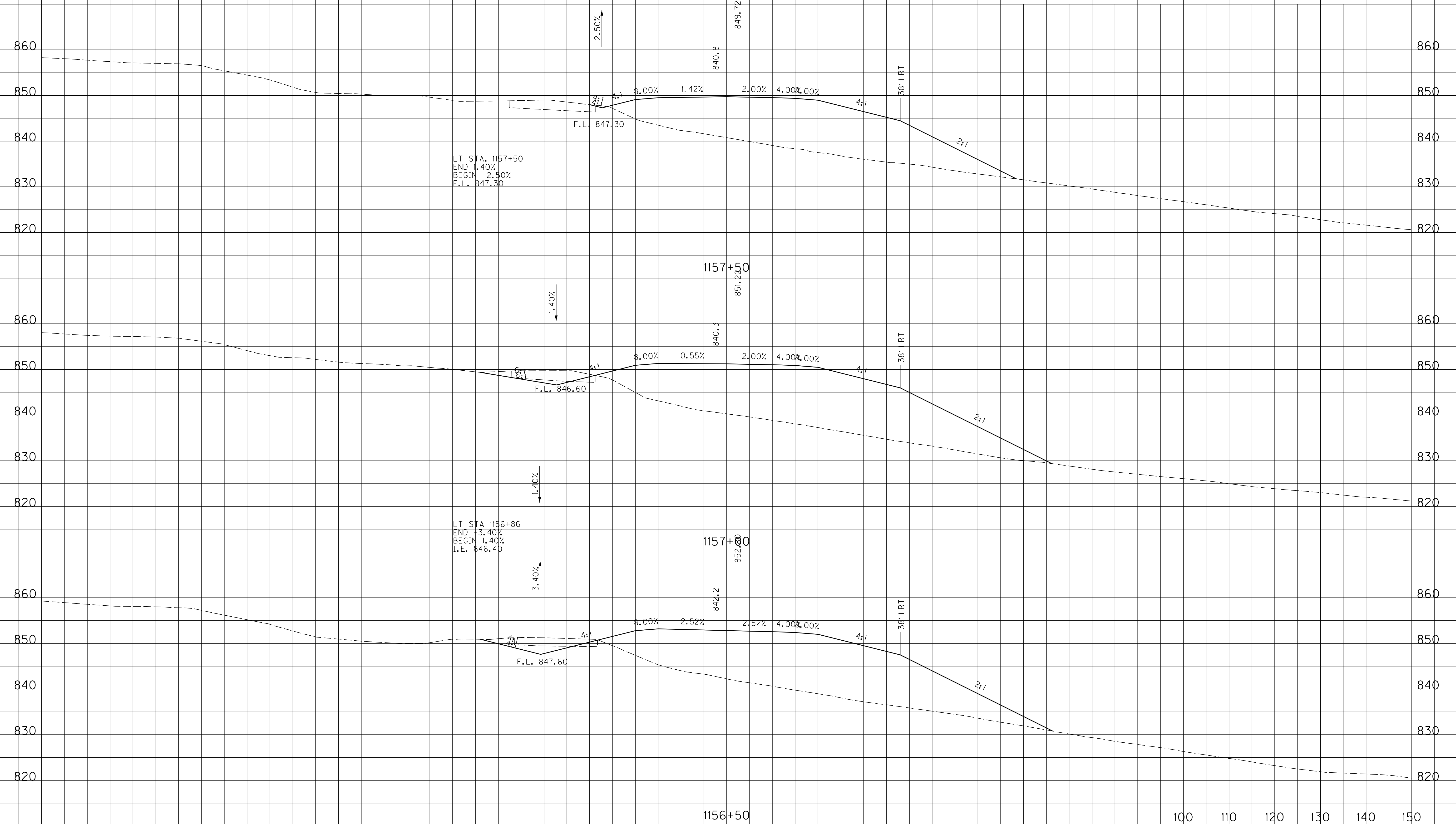
E-SHEET NAME:

MicroStation v8.11.9.459

-150 -140 -130 -120 -110 -100 -90 -80 -70 -60 -50 -40 -30 -20 -10 0 10 20 30 40 50 60 70 80 90 100 110

COUNTY OF	ITEM NO.	SHEET NO.
SCOTT	7-8705.10	X30

ROCK ROAD BED REFILL EMB. BENCH GRAN. EMB. COM EMB ROCK EXC DT LT DT RT



LT STA. 1157+50
END 1.40%
BEGIN -2.50%
F.L. 847.30

LT STA. 1156+86
END 3.40%
BEGIN 1.40%
F.L. 846.40

SCALE: 1" = 10' HORIZONTAL
1" = 10' VERTICAL

STA. 1156+50 TO STA. 1157+50

FILE NAME: J:\11803\ROADWAY\XSEC.SHEETS\XSECS-US 460 SCOTT.DGN

USER: cweller
DATE PLOTTED: July 29, 2019

E-SHEET NAME:

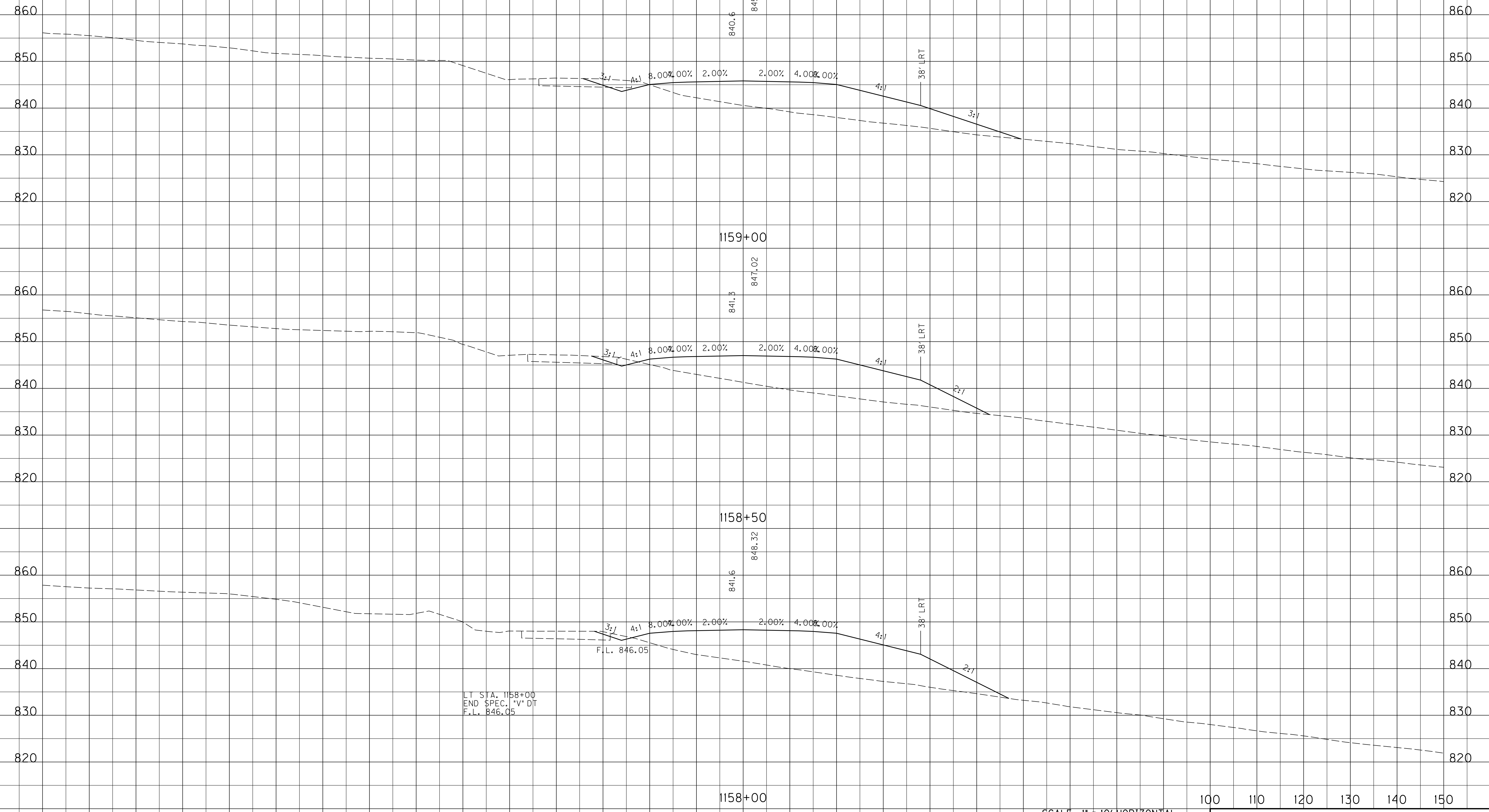
MicroStation v8.11.9.459

-150 -140 -130 -120 -110 -100 -90 -80 -70 -60 -50 -40 -30 -20 -10 0 10 20 30 40 50 60 70 80 90

-150 -140 -130 -120 -110 -100 -90 -80 -70 -60 -50 -40 -30 -20 -10 0 10 20 30 40 50 60 70 80 90 100 110

COUNTY OF	ITEM NO.	SHEET NO.
SCOTT	7-8705.10	X31

ROCK ROAD BED REFILL EMB. BENCH GRAN. EMB. COM EMB ROCK EXC DT LT DT RT



LT STA. 1158+00
END SPEC. 'V' DT
F.L. 846.05

SCALE: 1" = 10' HORIZONTAL
1" = 10' VERTICAL

STA. 1158+00 TO STA. 1159+00

-150 -140 -130 -120 -110 -100 -90 -80 -70 -60 -50 -40 -30 -20 -10 0 10 20 30 40 50 60 70 80 90

FILE NAME: J:\11803\ROADWAY\XSEC.SHEETS\XSECS-US 460 SCOTT.DGN

USER: cweller
DATE PLOTTED: July 29, 2019

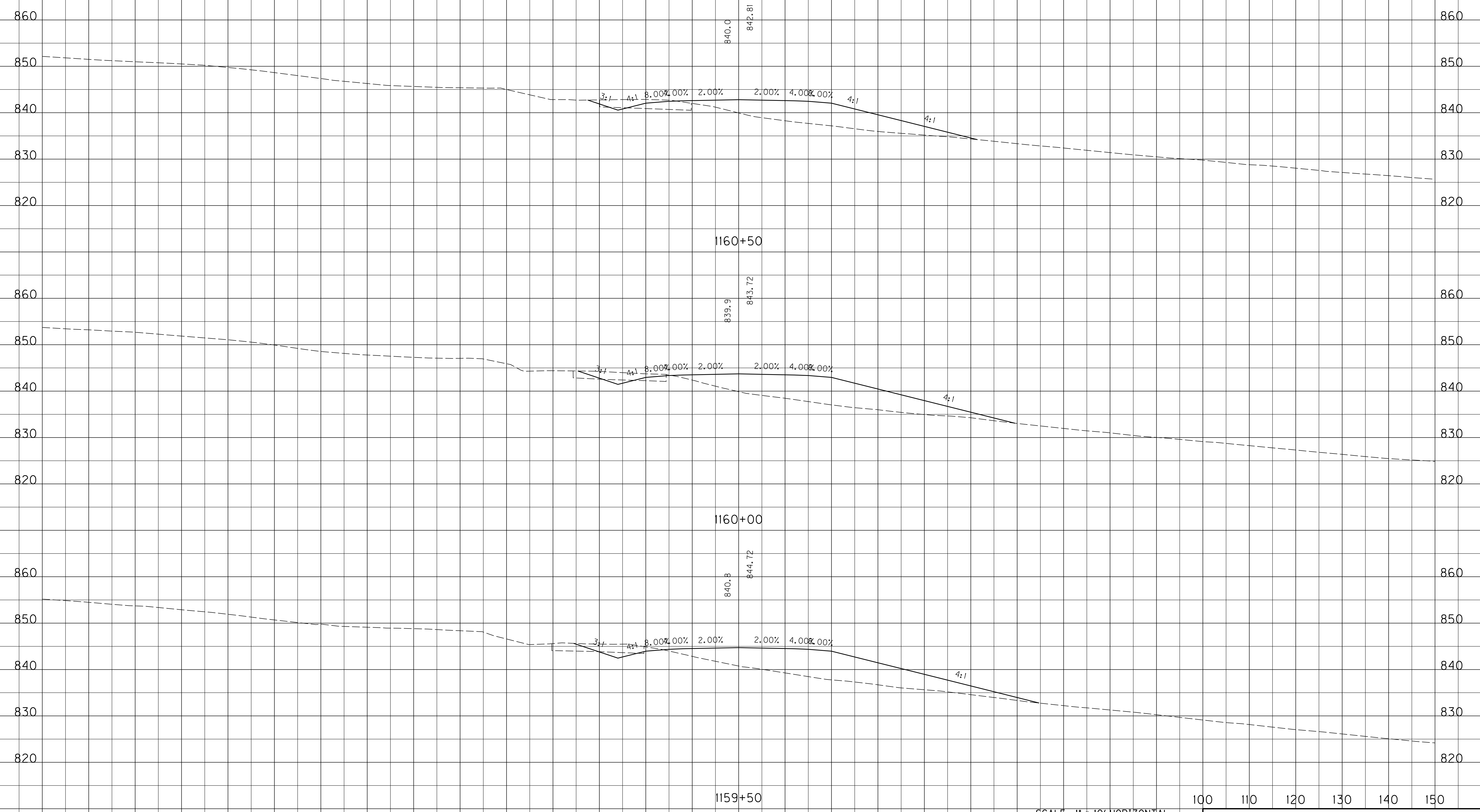
E-SHEET NAME:

MicroStation v8.11.9.459

-150 -140 -130 -120 -110 -100 -90 -80 -70 -60 -50 -40 -30 -20 -10 0 10 20 30 40 50 60 70 80 90 100 110

COUNTY OF	ITEM NO.	SHEET NO.
SCOTT	7-8705.10	X32

ROCK ROAD BED REFILL EMB. BENCH GRAN. EMB. COM EMB ROCK EXC DT LT DT RT



FILE NAME: J:\11803\ROADWAY\XSEC.SHEETS\XSECS-US 460 SCOTT.DGN

USER: cweller
DATE PLOTTED: July 29, 2019

E-SHEET NAME:

MicroStation v8.11.9.459

SCALE: 1" = 10' HORIZONTAL
1" = 10' VERTICAL

100 110 120 130 140 150

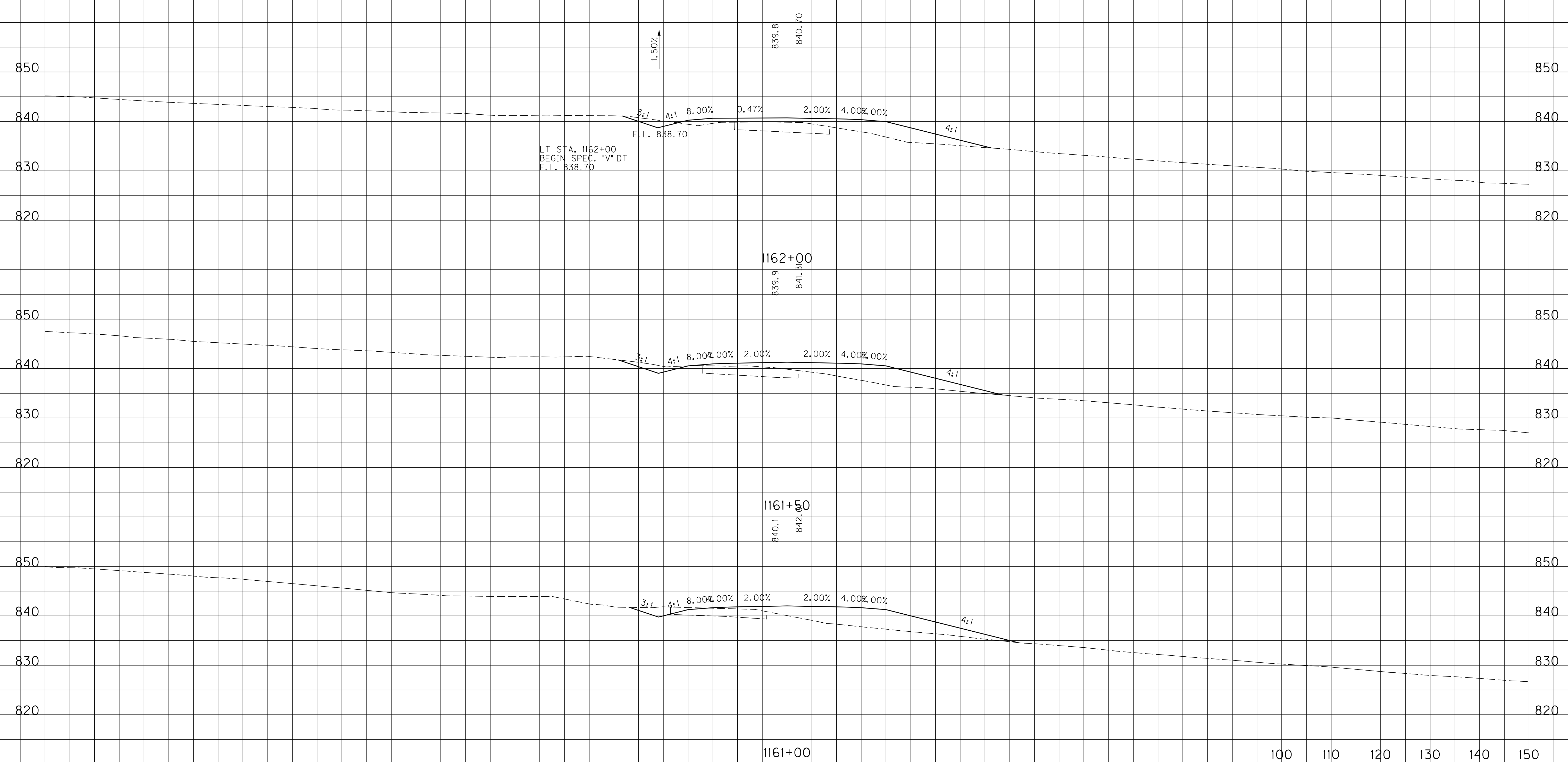
STA. 1159+50 TO STA. 1160+50

-150 -140 -130 -120 -110 -100 -90 -80 -70 -60 -50 -40 -30 -20 -10 0 10 20 30 40 50 60 70 80 90

-150 -140 -130 -120 -110 -100 -90 -80 -70 -60 -50 -40 -30 -20 -10 0 10 20 30 40 50 60 70 80 90 100 110

COUNTY OF	ITEM NO.	SHEET NO.
SCOTT	7-8705.10	X33

ROCK ROAD BED REFILL EMB. BENCH GRAN. EMB. COM EMB ROCK EXC DT LT DT RT



LT STA. 1162+00
 BEGIN SPEC. *V*DT
 F.L. 838.70

1.50%

SCALE: 1" = 10' HORIZONTAL
 1" = 10' VERTICAL

STA. 1161+00 TO STA. 1162+00

FILE NAME: J:\11803\ROADWAY\XSEC.SHEETS\XSECS-US 460 SCOTT.DGN

USER: cweller
 DATE PLOTTED: July 29, 2019

E-SHEET NAME:

MicroStation v8.11.9.459

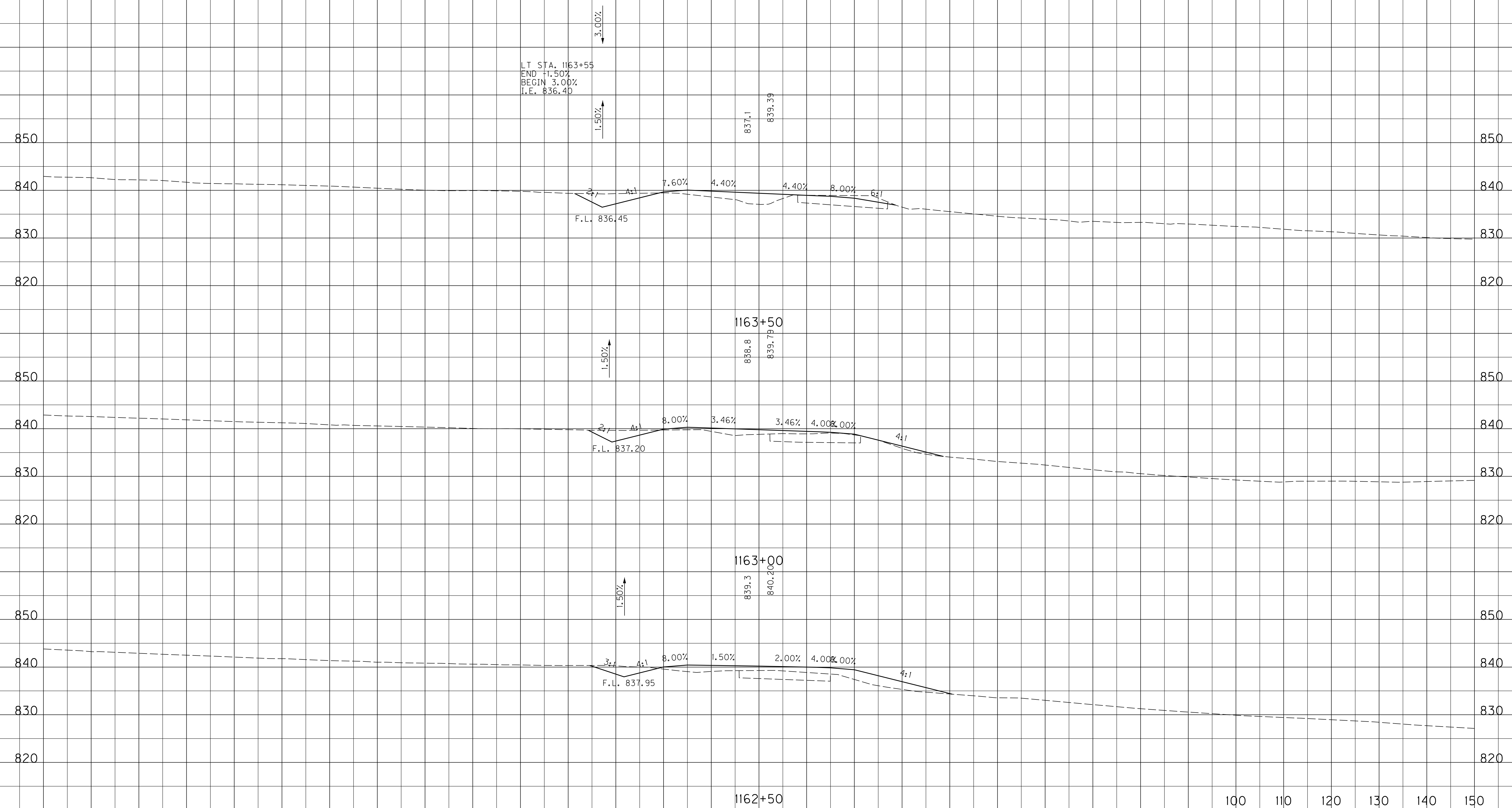
-150 -140 -130 -120 -110 -100 -90 -80 -70 -60 -50 -40 -30 -20 -10 0 10 20 30 40 50 60 70 80 90

-150 -140 -130 -120 -110 -100 -90 -80 -70 -60 -50 -40 -30 -20 -10 0 10 20 30 40 50 60 70 80 90 100 110

COUNTY OF	ITEM NO.	SHEET NO.
SCOTT	7-8705.10	X34

ROCK ROAD BED REFILL EMB. BENCH GRAN. EMB. COM EMB ROCK EXC DT LT DT RT

LT STA. 1163+55
 END +1.50%
 BEGIN -3.00%
 I.E. 836.40



SCALE: 1" = 10' HORIZONTAL
 1" = 10' VERTICAL

STA. 1162+50 TO STA. 1163+50

-150 -140 -130 -120 -110 -100 -90 -80 -70 -60 -50 -40 -30 -20 -10 0 10 20 30 40 50 60 70 80 90

FILE NAME: J:\11803\ROADWAY\XSEC.SHEETS\XSECS-US 460 SCOTT.DGN

USER: cweller
 DATE PLOTTED: July 29, 2019

E-SHEET NAME:

MicroStation v8.11.9.459

-150 -140 -130 -120 -110 -100 -90 -80 -70 -60 -50 -40 -30 -20 -10 0 10 20 30 40 50 60 70 80 90 100 110

COUNTY OF	ITEM NO.	SHEET NO.
SCOTT	7-8705.10	X35

ROCK ROAD BED REFILL EMB. BENCH GRAN. EMB. COM EMB ROCK EXC DT LT DT RT

850

ENTR_1165+60RT

840

850

RT STA. 1165+80
 BEGIN SPEC. "V" DT
 O.E. 831.95

830

850

840

840

830

830

1165+50

RT STA. 1165+30
 END SPEC. "V" DT
 I.E. 832.95

850

850

840

840

830

830

1165+00

850

850

840

840

830

830

1164+50

LT STA. 1164+00
 END 3.00%
 BEGIN -1.30%
 F.L. 837.75

850

850

840

840

830

830

1164+00

RT STA. 1164+00
 BEGIN SPEC. "V" DT
 F.L. 836.35

SCALE: 1" = 10' HORIZONTAL
 1" = 10' VERTICAL

100 110 120 130 140 150

STA. 1164+00 TO STA. 1165+50

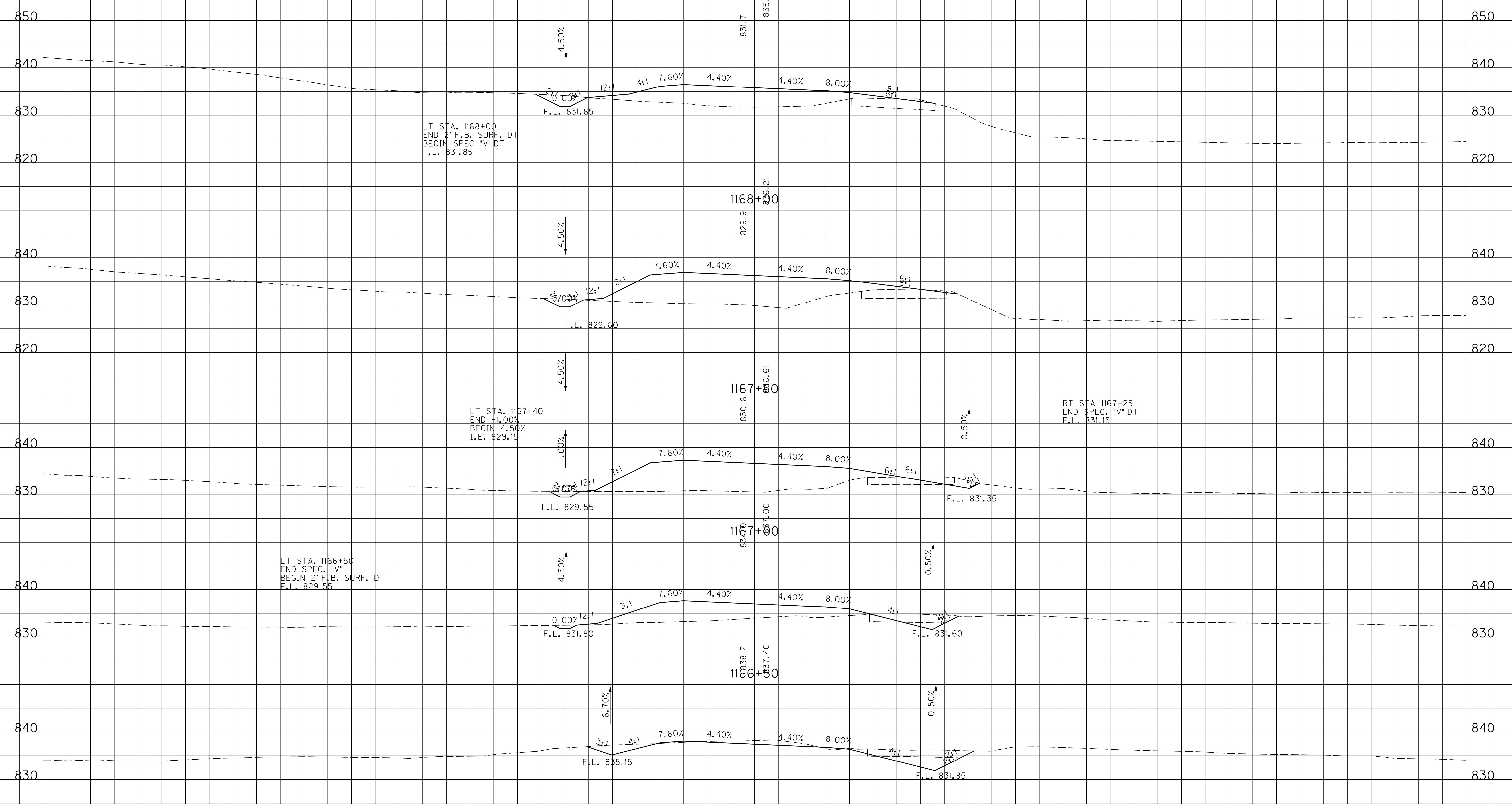
-150 -140 -130 -120 -110 -100 -90 -80 -70 -60 -50 -40 -30 -20 -10 0 10 20 30 40 50 60 70 80 90

FILE NAME: J:\11803\ROADWAY\XSEC.SHEETS\XSECS-US 460 SCOTT.DGN
 USER: cweller
 DATE PLOTTED: July 29, 2019
 E-SHEET NAME:
 MicroStation v8.11.9.459

-150 -140 -130 -120 -110 -100 -90 -80 -70 -60 -50 -40 -30 -20 -10 0 10 20 30 40 50 60 70 80 90 100 110

COUNTY OF	ITEM NO.	SHEET NO.
SCOTT	7-8705.10	X36

ROCK ROAD BED	REFILL	EMB. BENCH	GRAN. EMB.	COM	EMB	ROCK EXC	DT LT	DT RT
---------------	--------	------------	------------	-----	-----	----------	-------	-------



LT STA. 1168+00
 END 2' F.B. SURF. DT
 BEGIN SPEC. 'V' DT
 F.L. 831.85

LT STA. 1167+40
 END -1.00%
 BEGIN 4.50%
 I.E. 829.15

LT STA. 1166+50
 END SPEC. 'V'
 BEGIN 2' F.B. SURF. DT
 F.L. 829.55

RT STA. 1167+25
 END SPEC. 'V' DT
 F.L. 831.15

FILE NAME: J:\11803\ROADWAY\XSEC.SHEETS\XSECS-US 460 SCOTT.DGN

USER: cweller
 DATE PLOTTED: July 29, 2019

E-SHEET NAME:

MicroStation v8.11.9.459

SCALE: 1" = 10' HORIZONTAL
 1" = 10' VERTICAL

100 110 120 130 140 150

STA. 1166+00 TO STA. 1168+00

-150 -140 -130 -120 -110 -100 -90 -80 -70 -60 -50 -40 -30 -20 -10 0 10 20 30 40 50 60 70 80 90

-150 -140 -130 -120 -110 -100 -90 -80 -70 -60 -50 -40 -30 -20 -10 0 10 20 30 40 50 60 70 80 90 100 110

COUNTY OF	ITEM NO.	SHEET NO.
SCOTT	7-8705.10	X37

ROCK ROAD BED	REFILL	EMB. BENCH	GRAN. EMB.	COM	EMB	ROCK EXC	DT LT	DT RT
---------------	--------	------------	------------	-----	-----	----------	-------	-------

840

830

820

850

840

830

820

850

840

830

820

850

840

830

820

850

840

830

820

-4.43% -4.18% -18.90% L 10 FT
ENTR_1169+80RT

0.50%

835.0
834.62

3:1 4:1 7.60% 4.40% 4.40% 7.93% 6:1
F.L. 833.30 F.L. 832.60

LT STA. 1169+50
BEGIN SPEC. "V" DT
F.L. 833.30

RT STA 1169+50
END SPEC. "V" DT
F.L. 832.60

1169+50

834.4
835.02

LT STA. 1169+00
CONST. 10' ENTRANCE

850 850

840 840 ENTR_1169+00LT

830 830

820

850

840

830

820

10.00% 8:1 4:1 7.60% 4.40% 4.40% 6:1 4:1
F.L. 832.35

1169+00

834.1
835.41

LT STA. 1168+80
END SPEC. "V" DT
F.L. 835.45

RT STA 1168+50
BEGIN SPEC. "V" DT
F.L. 832.15

1168+50

SCALE: 1" = 10' HORIZONTAL
1" = 10' VERTICAL

STA. 1168+50 TO STA. 1169+50

-150 -140 -130 -120 -110 -100 -90 -80 -70 -60 -50 -40 -30 -20 -10 0 10 20 30 40 50 60 70 80 90

100 110 120 130 140 150

FILE NAME: J:\11803\ROADWAY\XSEC.SHEETS\XSECS-US 460 SCOTT.DGN

USER: cweller
DATE PLOTTED: July 29, 2019

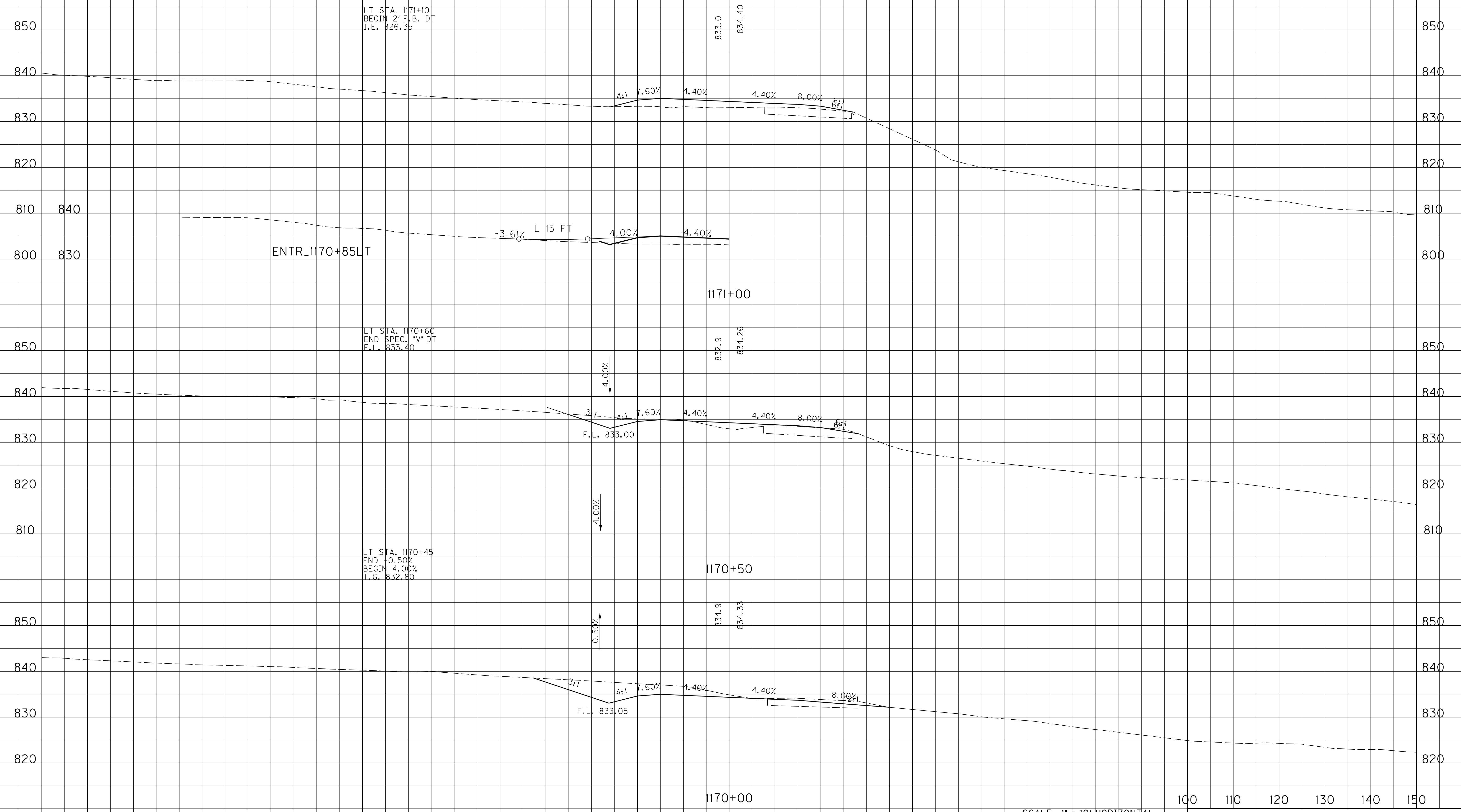
E-SHEET NAME:

MicroStation v8.11.9.459

-150 -140 -130 -120 -110 -100 -90 -80 -70 -60 -50 -40 -30 -20 -10 0 10 20 30 40 50 60 70 80 90 100 110

COUNTY OF	ITEM NO.	SHEET NO.
SCOTT	7-8705.10	X38

ROCK ROAD BED	REFILL	EMB. BENCH	GRAN. EMB.	COM	EMB	ROCK EXC	DT LT	DT RT
---------------	--------	------------	------------	-----	-----	----------	-------	-------



FILE NAME: J:\11803\ROADWAY\XSEC.SHEETS\XSECS-US 460 SCOTT.DGN

USER: cweller
DATE PLOTTED: July 29, 2019

E-SHEET NAME:

MicroStation v8.11.9.459

SCALE: 1" = 10' HORIZONTAL
1" = 10' VERTICAL

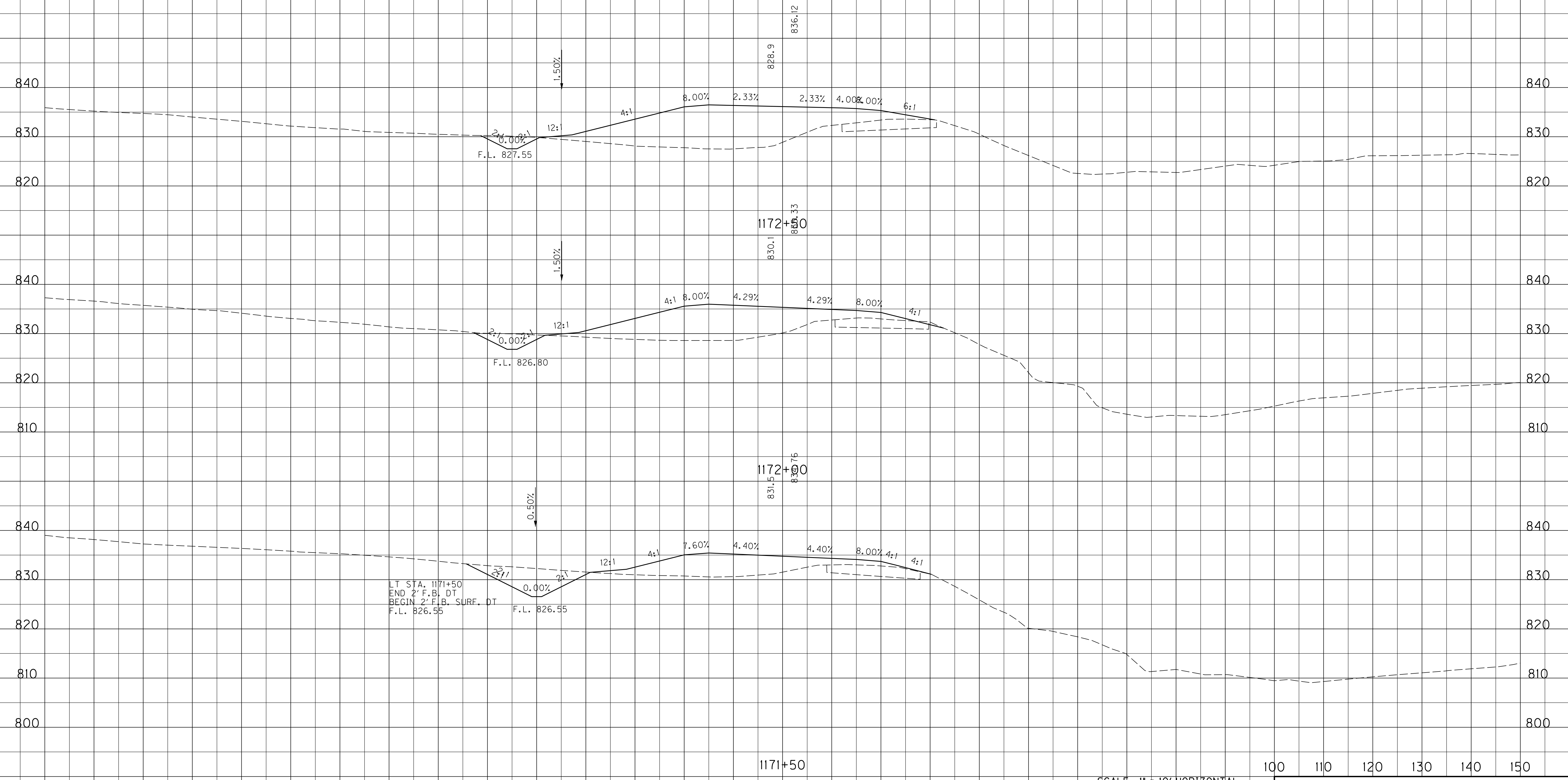
STA. 1170+00 TO STA. 1171+00

-150 -140 -130 -120 -110 -100 -90 -80 -70 -60 -50 -40 -30 -20 -10 0 10 20 30 40 50 60 70 80 90

-150 -140 -130 -120 -110 -100 -90 -80 -70 -60 -50 -40 -30 -20 -10 0 10 20 30 40 50 60 70 80 90 100 110

COUNTY OF	ITEM NO.	SHEET NO.
SCOTT	7-8705.10	X39

ROCK ROAD BED REFILL EMB. BENCH GRAN. EMB. COM EMB ROCK EXC DT LT DT RT



FILE NAME: J:\11803\ROADWAY\XSEC.SHEETS\XSECS-US 460 SCOTT.DGN

USER: cweller
DATE PLOTTED: July 29, 2019

E-SHEET NAME:

MicroStation v8.11.9.459

LT STA. 1171+50
 END 2' F.B. DT
 BEGIN 2' F.B. SURF. DT
 F.L. 826.55

1171+50

SCALE: 1" = 10' HORIZONTAL
 1" = 10' VERTICAL

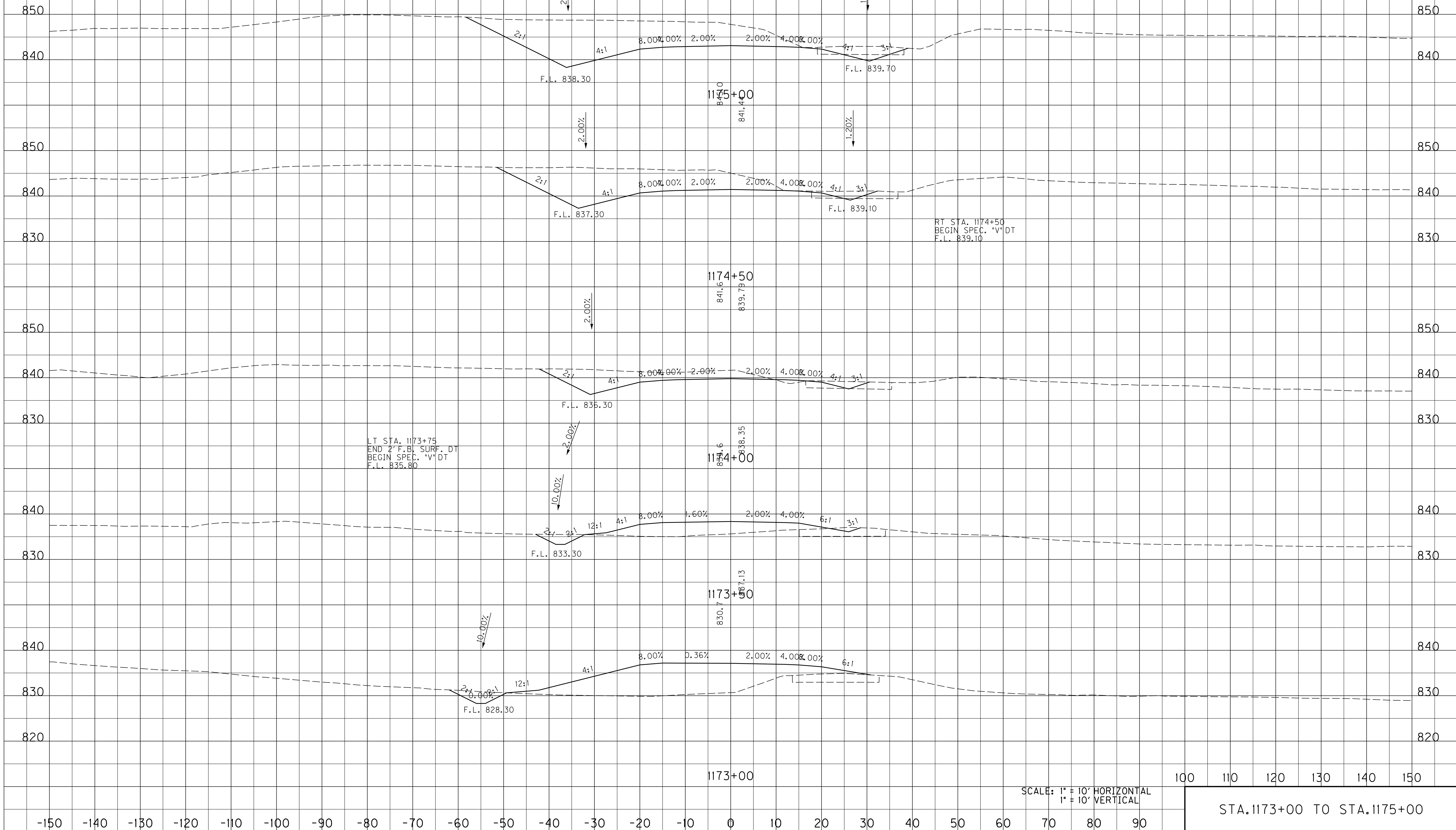
STA. 1171+50 TO STA. 1172+50

-150 -140 -130 -120 -110 -100 -90 -80 -70 -60 -50 -40 -30 -20 -10 0 10 20 30 40 50 60 70 80 90

-150 -140 -130 -120 -110 -100 -90 -80 -70 -60 -50 -40 -30 -20 -10 0 10 20 30 40 50 60 70 80 90 100 110

COUNTY OF	ITEM NO.	SHEET NO.
SCOTT	7-8705.10	X40

ROCK ROAD BED REFILL EMB. BENCH GRAN. EMB. COM EMB ROCK EXC DT LT DT RT



SCALE: 1" = 10' HORIZONTAL
1" = 10' VERTICAL

STA. 1173+00 TO STA. 1175+00

FILE NAME: J:\11803\ROADWAY\XSEC.SHEETS\XSECS-US 460 SCOTT.DGN

USER: cweller
DATE PLOTTED: July 29, 2019

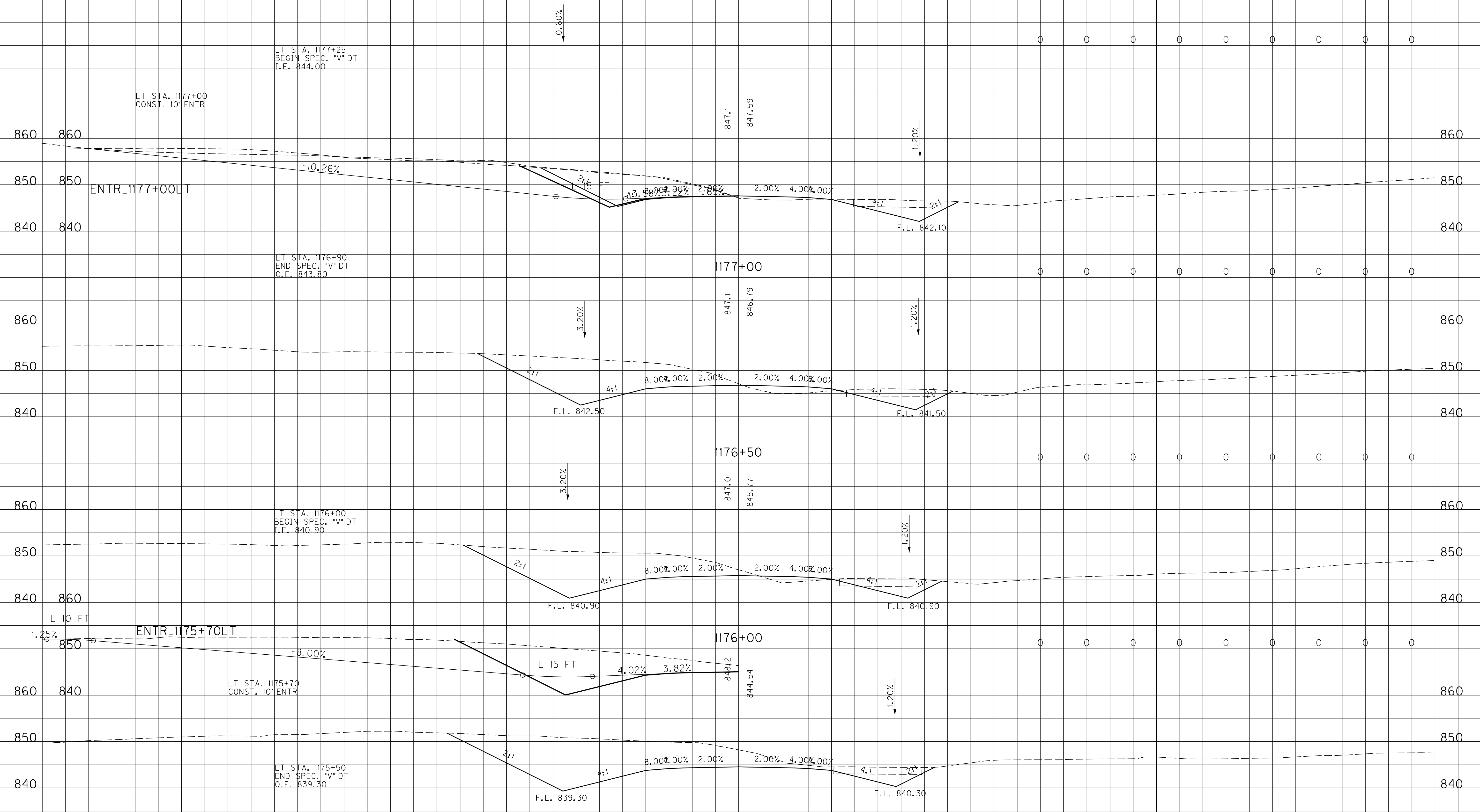
E-SHEET NAME:

MicroStation v8.11.9.459

-150 -140 -130 -120 -110 -100 -90 -80 -70 -60 -50 -40 -30 -20 -10 0 10 20 30 40 50 60 70 80 90 100 110

COUNTY OF	ITEM NO.	SHEET NO.
SCOTT	7-8705.10	X41

ROCK ROAD BED REFILL EMB. BENCH GRAN. EMB. COM EMB ROCK EXC DT LT DT RT



SCALE: 1" = 10' HORIZONTAL
1" = 10' VERTICAL

STA. 1175+50 TO STA. 1177+00

-150 -140 -130 -120 -110 -100 -90 -80 -70 -60 -50 -40 -30 -20 -10 0 10 20 30 40 50 60 70 80 90

FILE NAME: J:\11803\ROADWAY\XSEC.SHEETS\XSECS-US 460 SCOTT.DGN
 USER: cweller
 DATE PLOTTED: July 29, 2019
 E-SHEET NAME:
 MicroStation v8.11.9.459

-150 -140 -130 -120 -110 -100 -90 -80 -70 -60 -50 -40 -30 -20 -10 0 10 20 30 40 50 60 70 80 90 100 110

COUNTY OF	ITEM NO.	SHEET NO.
SCOTT	7-8705.10	X42

ROCK ROAD BED REFILL EMB. BENCH GRAN. EMB. COM EMB ROCK EXC DT LT DT RT

860

850

840

870

860

850

840

870

860

850

840

LT STA. 1178+50
 END 2.30%
 BEGIN -0.50%
 F.L. 846.45

1178+50

RT STA. 1178+50
 END SPEC. "V" DT
 F.L. 846.50

RT STA. 1178+20
 END +0.50%
 BEGIN 0.50%
 T.G. 846.35

870

860

850

840

870

860

850

840

1178+00

RT STA. 1178+00
 BEGIN SPEC. "V" DT
 F.L. 846.45

RT STA. 1177+55
 END SPEC. "V" DT
 O.F. 842.75

RT STA. 1177+82
 CONST. 12' ENTR

870

860

850

840

870

860

850

840

1177+50

SCALE: 1" = 10' HORIZONTAL
 1" = 10' VERTICAL

STA. 1177+50 TO STA. 1178+50

-150 -140 -130 -120 -110 -100 -90 -80 -70 -60 -50 -40 -30 -20 -10 0 10 20 30 40 50 60 70 80 90

FILE NAME: J:\11803\ROADWAY\XSEC.SHEETS\XSECS-US 460 SCOTT.DGN

USER: cweller
DATE PLOTTED: July 29, 2019

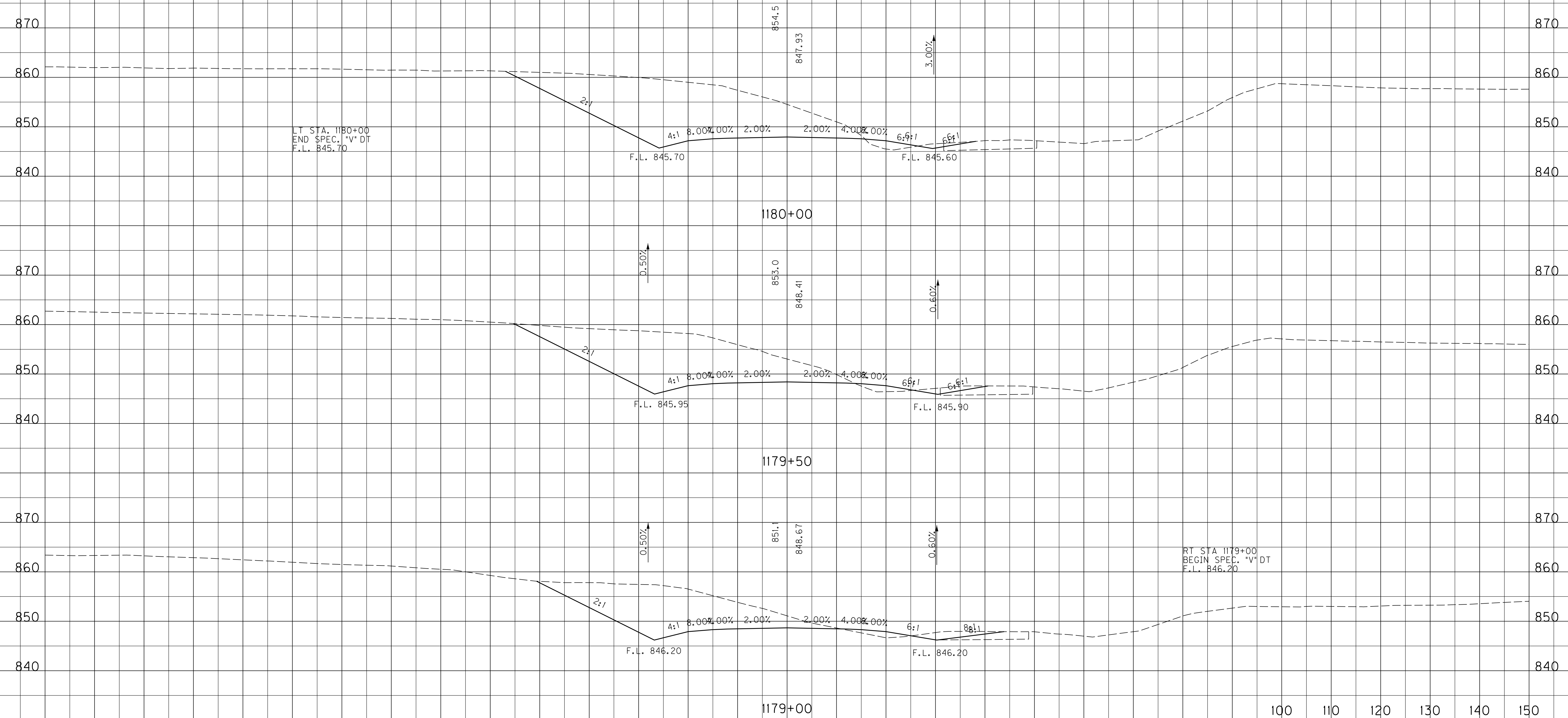
E-SHEET NAME:

MicroStation v8.11.9.459

-150 -140 -130 -120 -110 -100 -90 -80 -70 -60 -50 -40 -30 -20 -10 0 10 20 30 40 50 60 70 80 90 100 110

COUNTY OF	ITEM NO.	SHEET NO.
SCOTT	7-8705.10	X43

ROCK ROAD BED REFILL EMB. BENCH GRAN. EMB. COM EMB ROCK EXC DT LT DT RT



LT STA. 1180+00
END SPEC. 'V' DT
F.L. 845.70

RT STA 1179+00
BEGIN SPEC. 'V' DT
F.L. 846.20

SCALE: 1" = 10' HORIZONTAL
1" = 10' VERTICAL

STA. 1179+00 TO STA. 1180+00

FILE NAME: J:\11803\ROADWAY\XSEC.SHEETS\XSECS-US 460 SCOTT.DGN

USER: cweller
DATE PLOTTED: July 29, 2019

E-SHEET NAME:

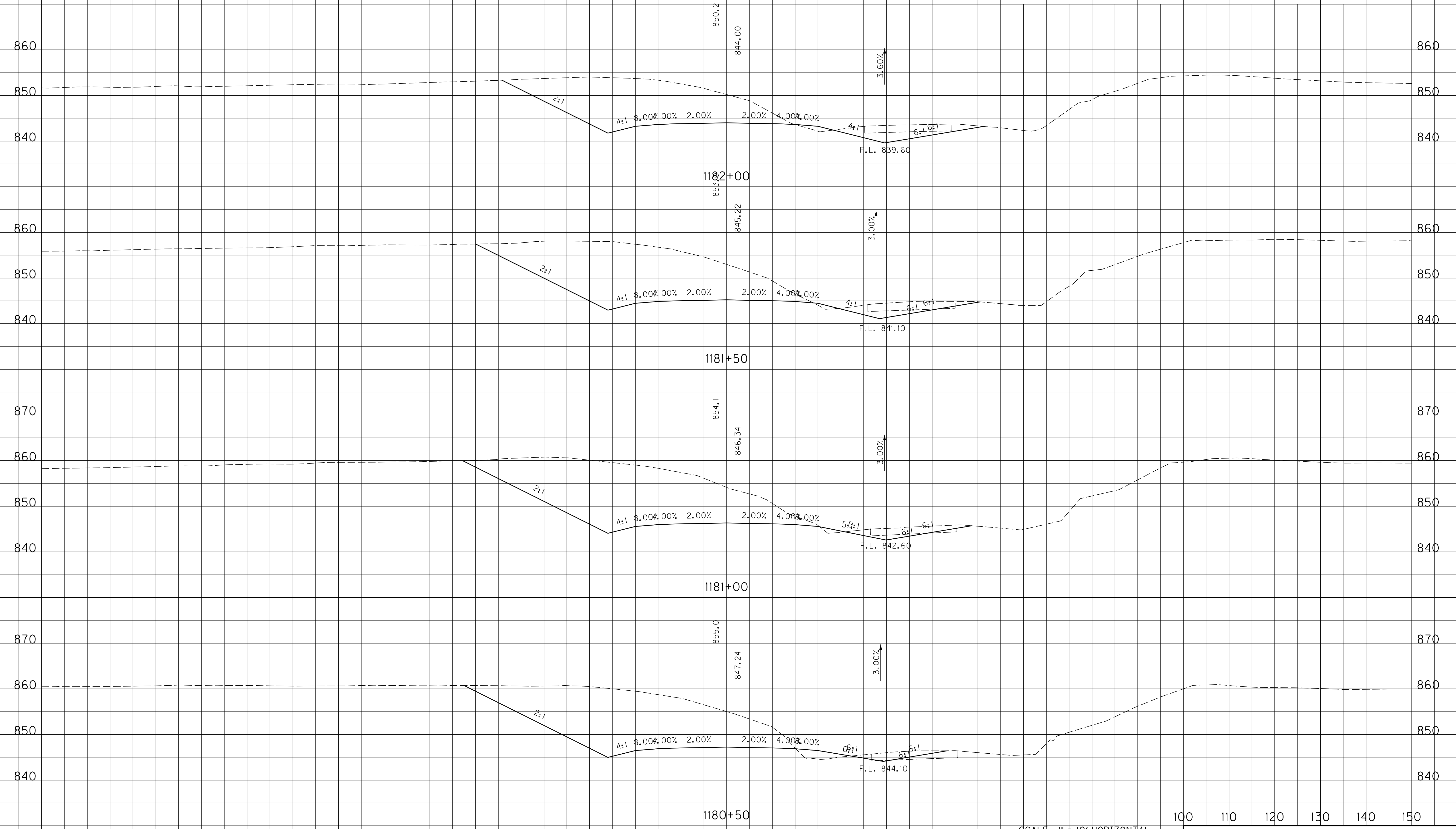
MicroStation v8.11.9.459

-150 -140 -130 -120 -110 -100 -90 -80 -70 -60 -50 -40 -30 -20 -10 0 10 20 30 40 50 60 70 80 90

-150 -140 -130 -120 -110 -100 -90 -80 -70 -60 -50 -40 -30 -20 -10 0 10 20 30 40 50 60 70 80 90 100 110

COUNTY OF	ITEM NO.	SHEET NO.
SCOTT	7-8705.10	X44

ROCK ROAD BED REFILL EMB. BENCH GRAN. EMB. COM EMB ROCK EXC DT LT DT RT



SCALE: 1" = 10' HORIZONTAL
1" = 10' VERTICAL

STA. 1180+50 TO STA. 1182+00

-150 -140 -130 -120 -110 -100 -90 -80 -70 -60 -50 -40 -30 -20 -10 0 10 20 30 40 50 60 70 80 90

FILE NAME: J:\11803\ROADWAY\XSEC.SHEETS\XSECS-US 460 SCOTT.DGN

USER: cweller
DATE PLOTTED: July 29, 2019

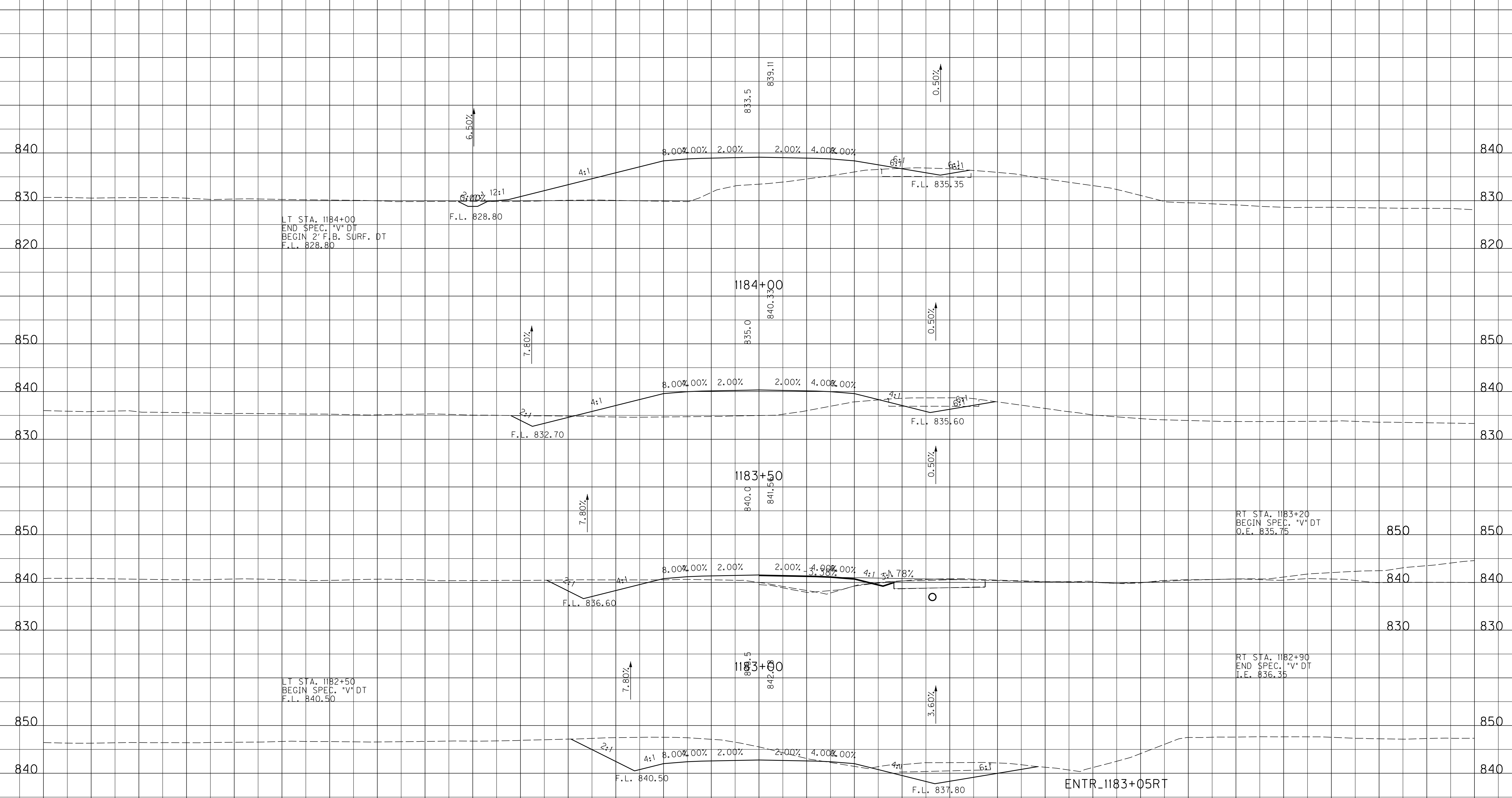
E-SHEET NAME:

MicroStation v8.11.9.459

-150 -140 -130 -120 -110 -100 -90 -80 -70 -60 -50 -40 -30 -20 -10 0 10 20 30 40 50 60 70 80 90 100 110

COUNTY OF	ITEM NO.	SHEET NO.
SCOTT	7-8705.10	X45

ROCK ROAD BED REFILL EMB. BENCH GRAN. EMB. COM EMB ROCK EXC DT LT DT RT



LT STA. 1184+00
END SPEC. "V" DT
BEGIN 2' F.B. SURF. DT
F.L. 828.80

LT STA. 1182+50
BEGIN SPEC. "V" DT
F.L. 840.50

RT STA. 1183+20
BEGIN SPEC. "V" DT
F.L. 835.75

RT STA. 1182+90
END SPEC. "V" DT
F.L. 836.35

SCALE: 1" = 10' HORIZONTAL
1" = 10' VERTICAL

STA. 1182+50 TO STA. 1184+00

FILE NAME: J:\11803\ROADWAY\XSEC.SHEETS\XSECS-US 460 SCOTT.DGN

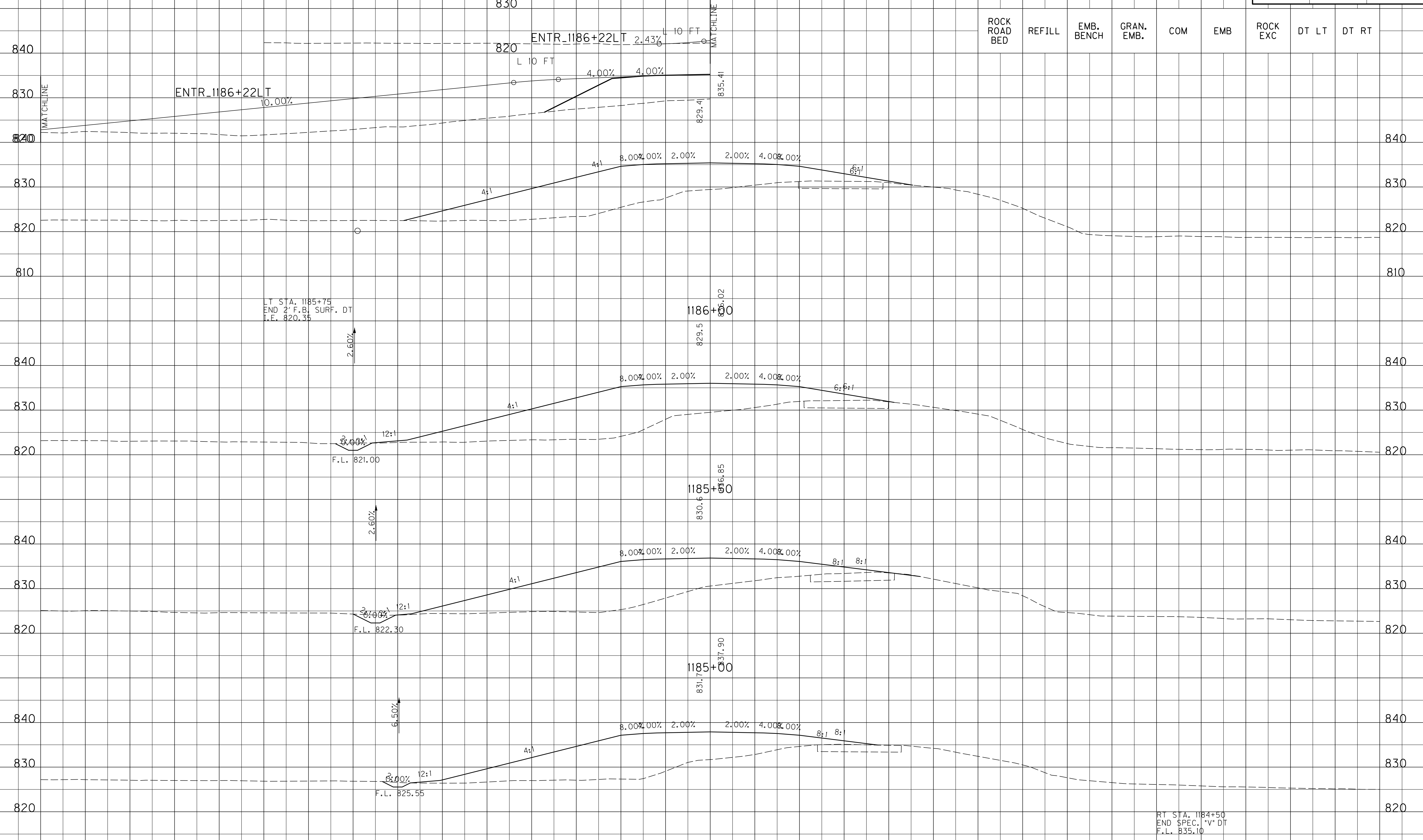
USER: cweller
DATE PLOTTED: July 29, 2019

E-SHEET NAME:

MicroStation v8.11.9.459

-150 -140 -130 -120 -110 -100 -90 -80 -70 -60 -50 -40 -30 -20 -10 0 10 20 30 40 50 60 70 80 90 100 110

COUNTY OF	ITEM NO.	SHEET NO.
SCOTT	7-8705.10	X46



LT STA. 1185+75
END 2' F.B. SURF. DT
E.L. 820.35

RT STA. 1184+50
END SPEC. *V* DT
E.L. 835.10

SCALE: 1" = 10' HORIZONTAL
1" = 10' VERTICAL

STA. 1184+50 TO STA. 1186+00

FILE NAME: J:\11803\ROADWAY\XSEC.SHEETS\XSECS-US 460 SCOTT.DGN

USER: cweller
DATE PLOTTED: July 29, 2019

E-SHEET NAME:

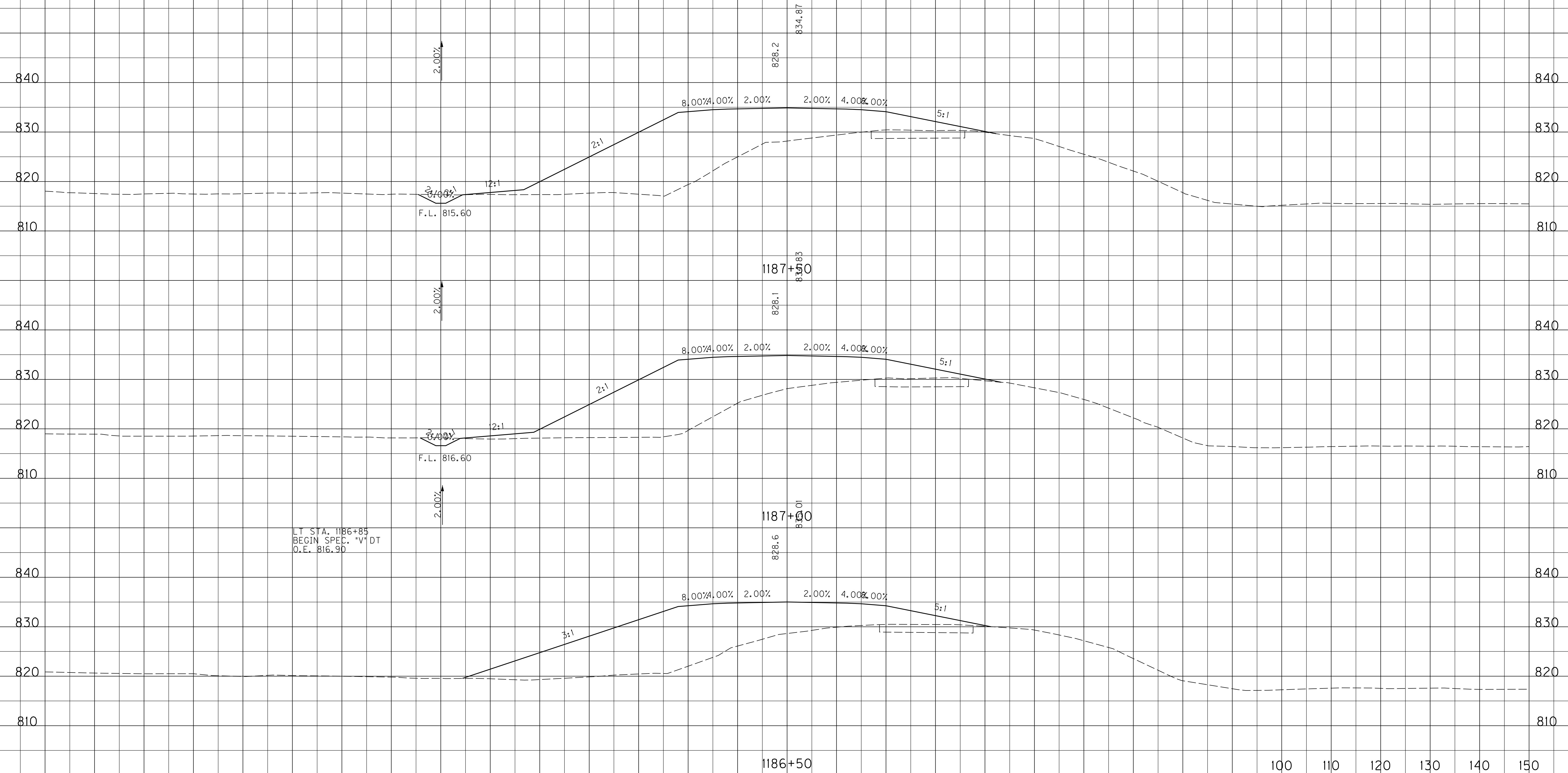
MicroStation v8.11.9.459

-150 -140 -130 -120 -110 -100 -90 -80 -70 -60 -50 -40 -30 -20 -10 0 10 20 30 40 50 60 70 80 90

-150 -140 -130 -120 -110 -100 -90 -80 -70 -60 -50 -40 -30 -20 -10 0 10 20 30 40 50 60 70 80 90 100 110

COUNTY OF	ITEM NO.	SHEET NO.
SCOTT	7-8705.10	X47

ROCK ROAD BED REFILL EMB. BENCH GRAN. EMB. COM EMB ROCK EXC DT LT DT RT



LT STA. 1186+85
 BEGIN SPEC. "V" DT
 O.E. 816.90

SCALE: 1" = 10' HORIZONTAL
 1" = 10' VERTICAL

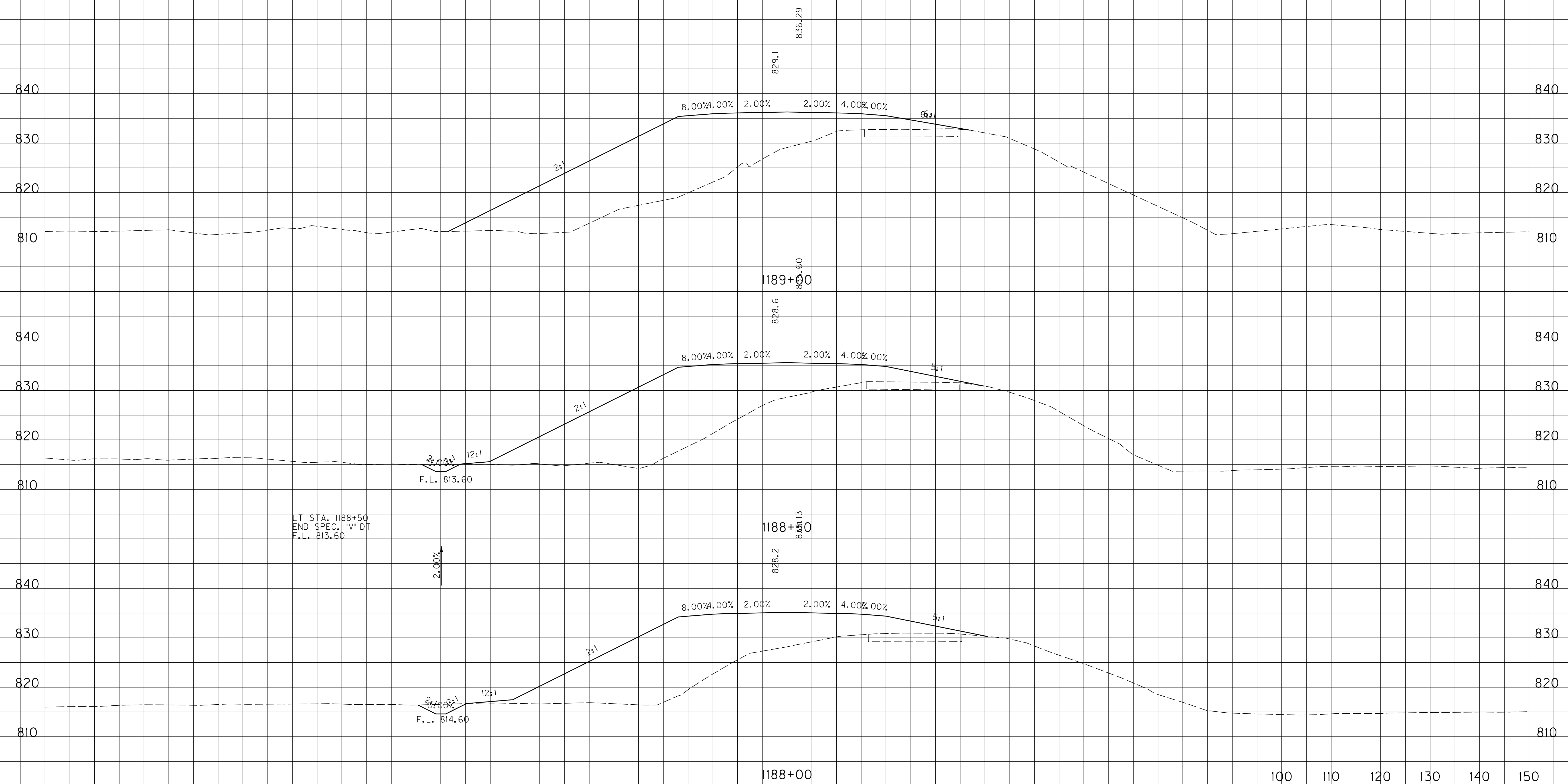
STA. 1186+50 TO STA. 1187+50

MicroStation v8.11.9.459 E-SHEET NAME: USER: cweller DATE PLOTTED: July 29, 2019 FILE NAME: J:\11803\ROADWAY\XSEC.SHEETS\XSECS-US 460 SCOTT.DGN

-150 -140 -130 -120 -110 -100 -90 -80 -70 -60 -50 -40 -30 -20 -10 0 10 20 30 40 50 60 70 80 90 100 110

COUNTY OF	ITEM NO.	SHEET NO.
SCOTT	7-8705.10	X48

ROCK ROAD BED REFILL EMB. BENCH GRAN. EMB. COM EMB ROCK EXC DT LT DT RT



LT STA. 1188+50
 END SPEC. "V" DT
 F.L. 813.60

2.00%

SCALE: 1" = 10' HORIZONTAL
 1" = 10' VERTICAL

STA. 1188+00 TO STA. 1189+00

FILE NAME: J:\11803\ROADWAY\XSEC.SHEETS\XSECS-US 460 SCOTT.DGN

USER: cweller
 DATE PLOTTED: July 29, 2019

E-SHEET NAME:

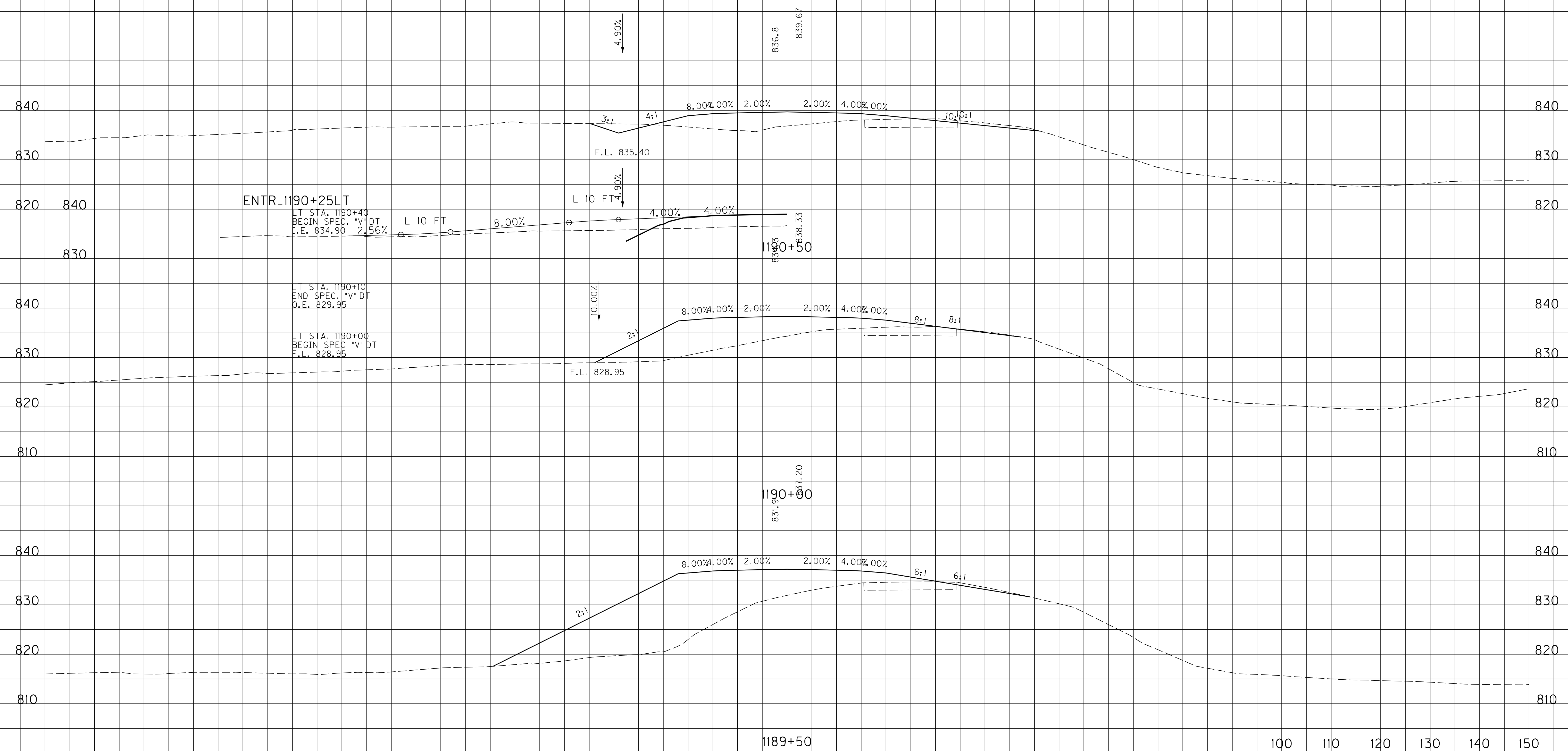
MicroStation v8.11.9.459

-150 -140 -130 -120 -110 -100 -90 -80 -70 -60 -50 -40 -30 -20 -10 0 10 20 30 40 50 60 70 80 90

-150 -140 -130 -120 -110 -100 -90 -80 -70 -60 -50 -40 -30 -20 -10 0 10 20 30 40 50 60 70 80 90 100 110

COUNTY OF	ITEM NO.	SHEET NO.
SCOTT	7-8705.10	X49

ROCK ROAD BED REFILL EMB. BENCH GRAN. EMB. COM EMB ROCK EXC DT LT DT RT



ENTR_1190+25LT
 LT STA. 1190+40
 BEGIN SPEC. *V* DT
 I.E. 834.90 2.56%
 L 10 FT

LT STA. 1190+10
 END SPEC. *V* DT
 O.E. 829.95

LT STA. 1190+00
 BEGIN SPEC. *V* DT
 F.L. 828.95

SCALE: 1" = 10' HORIZONTAL
 1" = 10' VERTICAL

STA. 1189+50 TO STA. 1190+50

FILE NAME: J:\11803\ROADWAY\XSEC.SHEETS\XSECS-US 460 SCOTT.DGN

USER: cweller
 DATE PLOTTED: July 29, 2019

E-SHEET NAME:

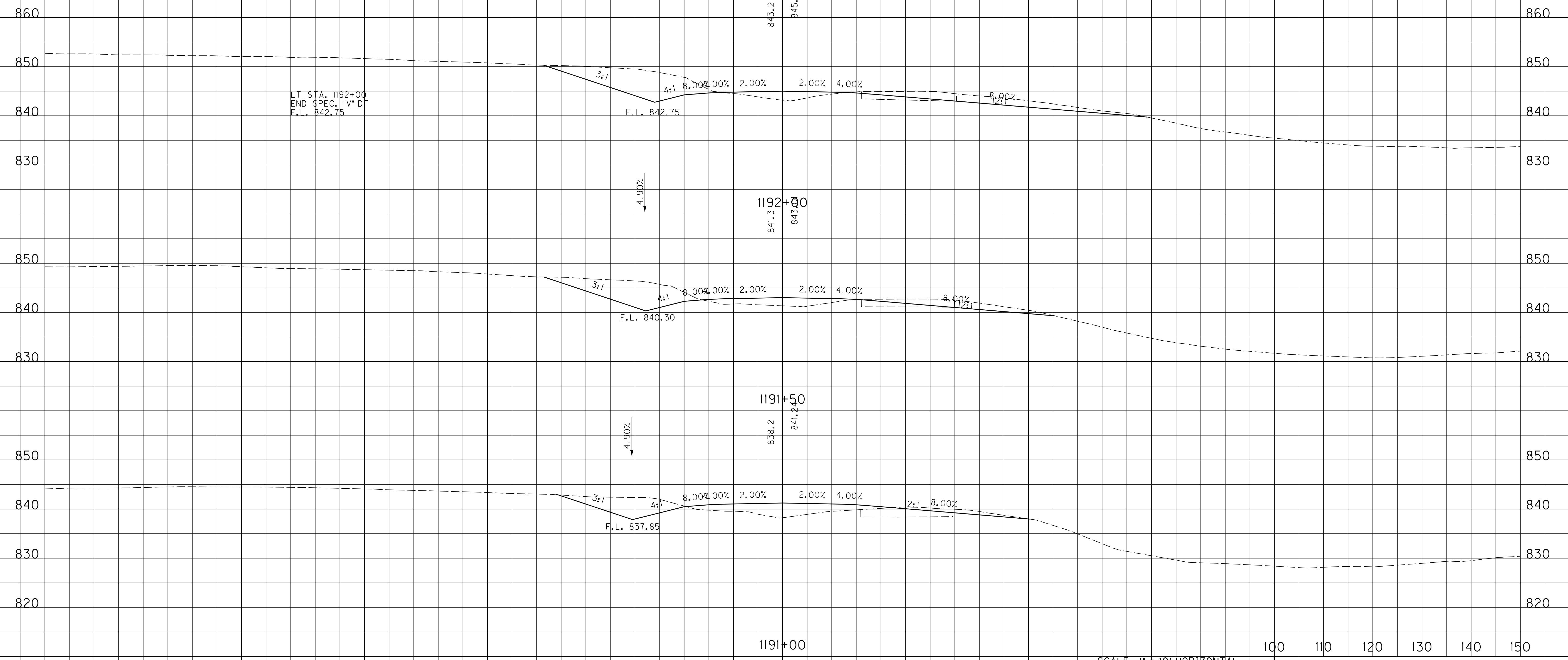
MicroStation v8.11.9.459

-150 -140 -130 -120 -110 -100 -90 -80 -70 -60 -50 -40 -30 -20 -10 0 10 20 30 40 50 60 70 80 90

-150 -140 -130 -120 -110 -100 -90 -80 -70 -60 -50 -40 -30 -20 -10 0 10 20 30 40 50 60 70 80 90 100 110

COUNTY OF	ITEM NO.	SHEET NO.
SCOTT	7-8705.10	X50

ROCK ROAD BED REFILL EMB. BENCH GRAN. EMB. COM EMB ROCK EXC DT LT DT RT



LT STA. 1192+00
END SPEC. *V* DT
F.L. 842.75

4.90%

1192+00

4.90%

1191+50

4.90%

1191+00

SCALE: 1" = 10' HORIZONTAL
1" = 10' VERTICAL

STA. 1191+00 TO STA. 1192+00

-150 -140 -130 -120 -110 -100 -90 -80 -70 -60 -50 -40 -30 -20 -10 0 10 20 30 40 50 60 70 80 90

FILE NAME: J:\11803\ROADWAY\XSEC.SHEETS\XSECS-US 460 SCOTT.DGN

USER: cweller
DATE PLOTTED: July 29, 2019

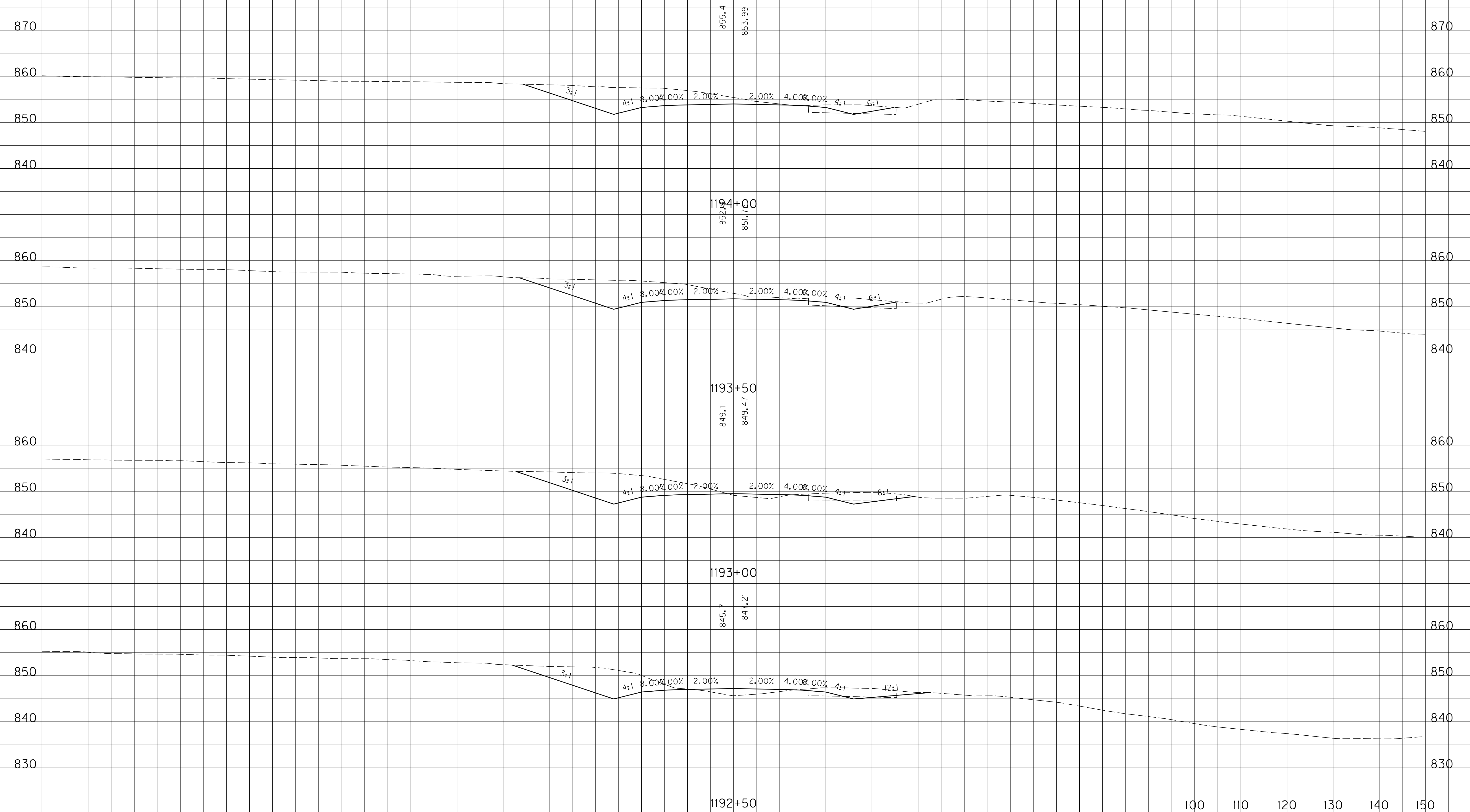
E-SHEET NAME:

MicroStation v8.11.9.459

-150 -140 -130 -120 -110 -100 -90 -80 -70 -60 -50 -40 -30 -20 -10 0 10 20 30 40 50 60 70 80 90 100 110

COUNTY OF	ITEM NO.	SHEET NO.
SCOTT	7-8705.10	X51

ROCK ROAD BED REFILL EMB. BENCH GRAN. EMB. COM EMB ROCK EXC DT LT DT RT



FILE NAME: J:\11803\ROADWAY\XSEC.SHEETS\XSECS-US 460 SCOTT.DGN

USER: cweller
DATE PLOTTED: July 29, 2019

E-SHEET NAME:

MicroStation v8.11.9.459

SCALE: 1" = 10' HORIZONTAL
1" = 10' VERTICAL

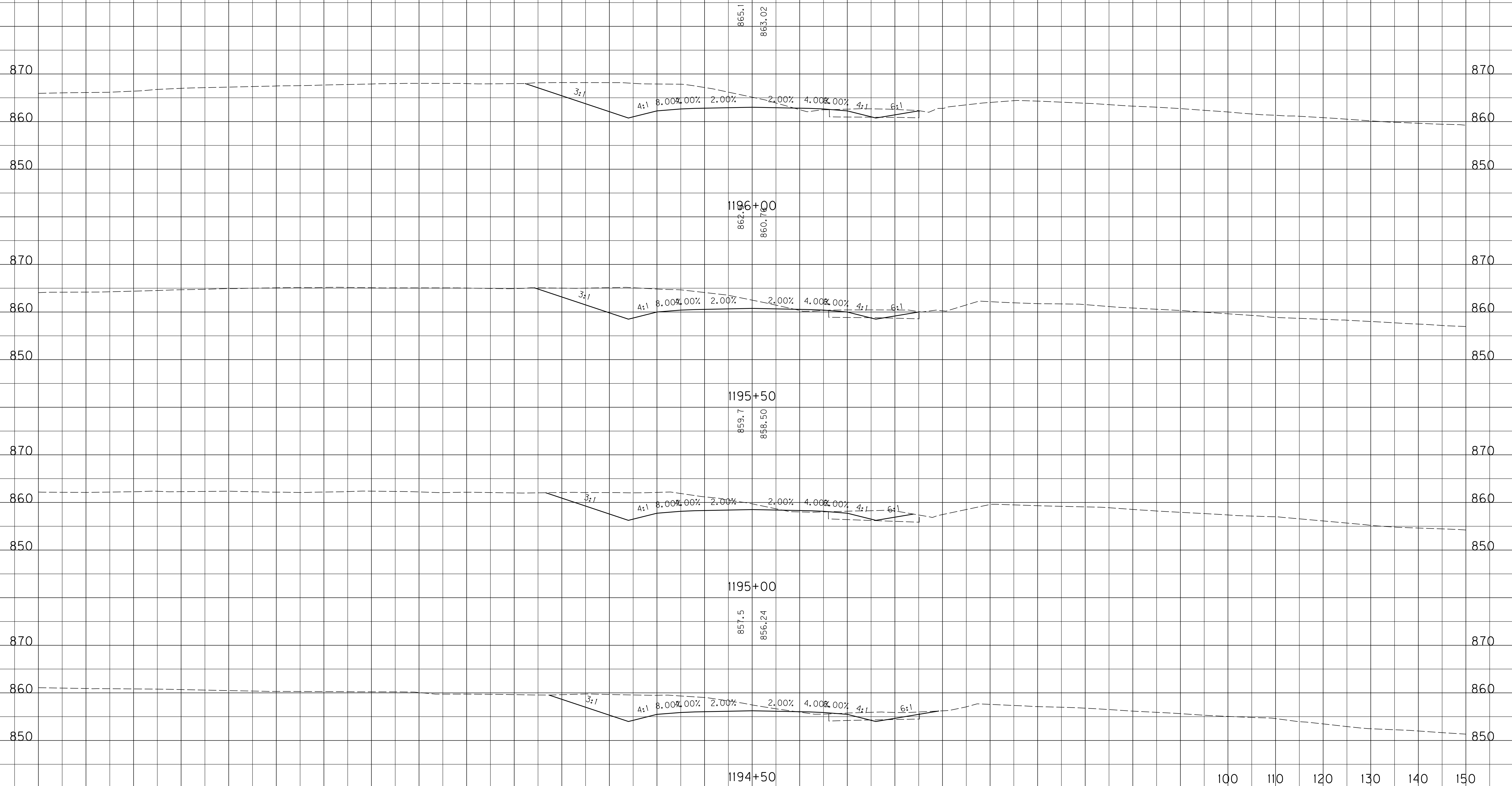
STA. 1192+50 TO STA. 1194+00

-150 -140 -130 -120 -110 -100 -90 -80 -70 -60 -50 -40 -30 -20 -10 0 10 20 30 40 50 60 70 80 90

-150 -140 -130 -120 -110 -100 -90 -80 -70 -60 -50 -40 -30 -20 -10 0 10 20 30 40 50 60 70 80 90 100 110

COUNTY OF	ITEM NO.	SHEET NO.
SCOTT	7-8705.10	X52

ROCK ROAD BED REFILL EMB. BENCH GRAN. EMB. COM EMB ROCK EXC DT LT DT RT



FILE NAME: J:\11803\ROADWAY\XSEC.SHEETS\XSECS-US 460 SCOTT.DGN

USER: cweller
DATE PLOTTED: July 29, 2019

E-SHEET NAME:

MicroStation v8.11.9.459

-150 -140 -130 -120 -110 -100 -90 -80 -70 -60 -50 -40 -30 -20 -10 0 10 20 30 40 50 60 70 80 90

SCALE: 1" = 10' HORIZONTAL
1" = 10' VERTICAL

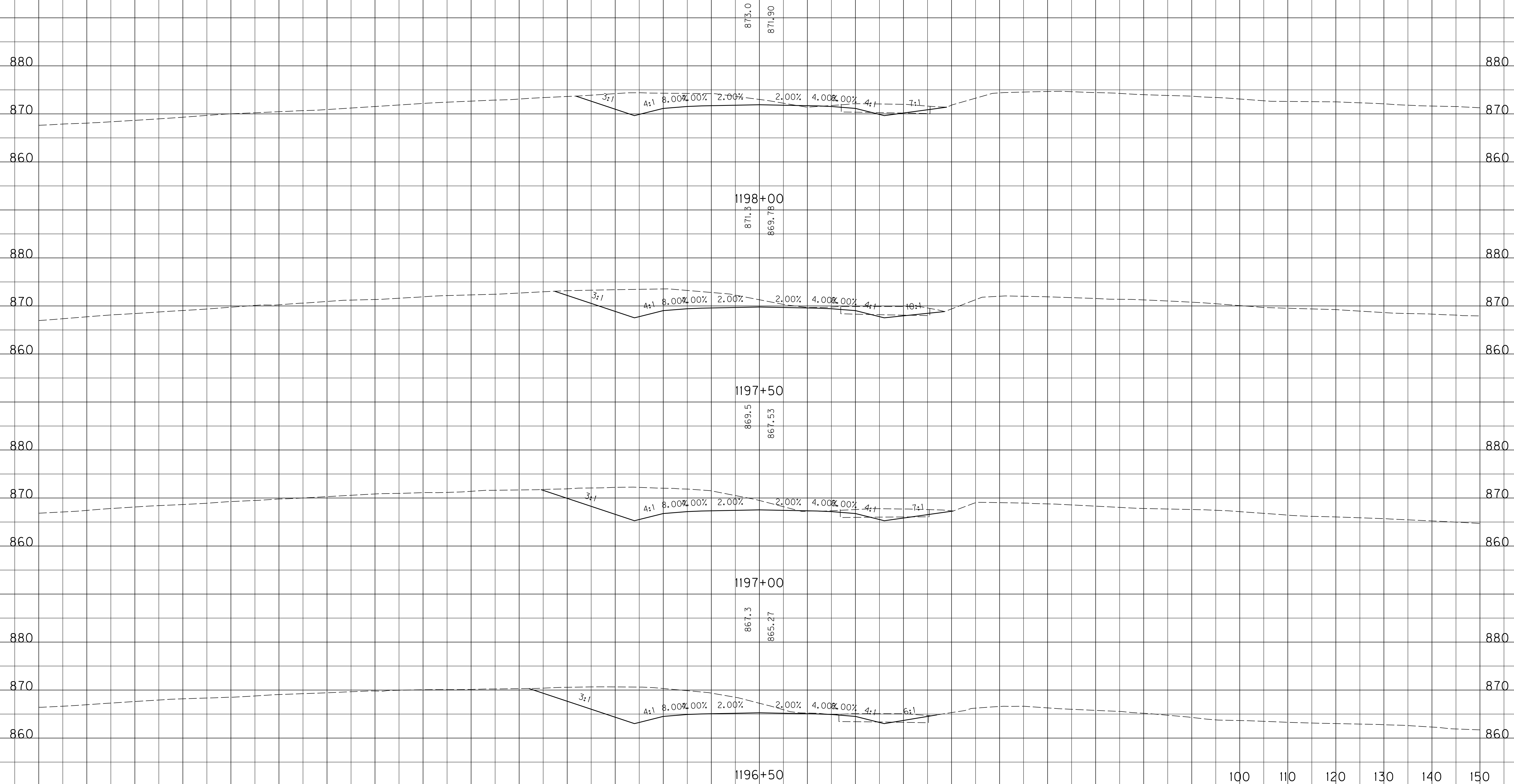
100 110 120 130 140 150

STA. 1194+50 TO STA. 1196+00

-150 -140 -130 -120 -110 -100 -90 -80 -70 -60 -50 -40 -30 -20 -10 0 10 20 30 40 50 60 70 80 90 100 110

COUNTY OF	ITEM NO.	SHEET NO.
SCOTT	7-8705.10	X53

ROCK ROAD BED REFILL EMB. BENCH GRAN. EMB. COM EMB ROCK EXC DT LT DT RT



FILE NAME: J:\11803\ROADWAY\XSEC.SHEETS\XSECS-US 460 SCOTT.DGN

USER: cweller
DATE PLOTTED: July 29, 2019

E-SHEET NAME:

MicroStation v8.11.9.459

SCALE: 1" = 10' HORIZONTAL
1" = 10' VERTICAL

100 110 120 130 140 150

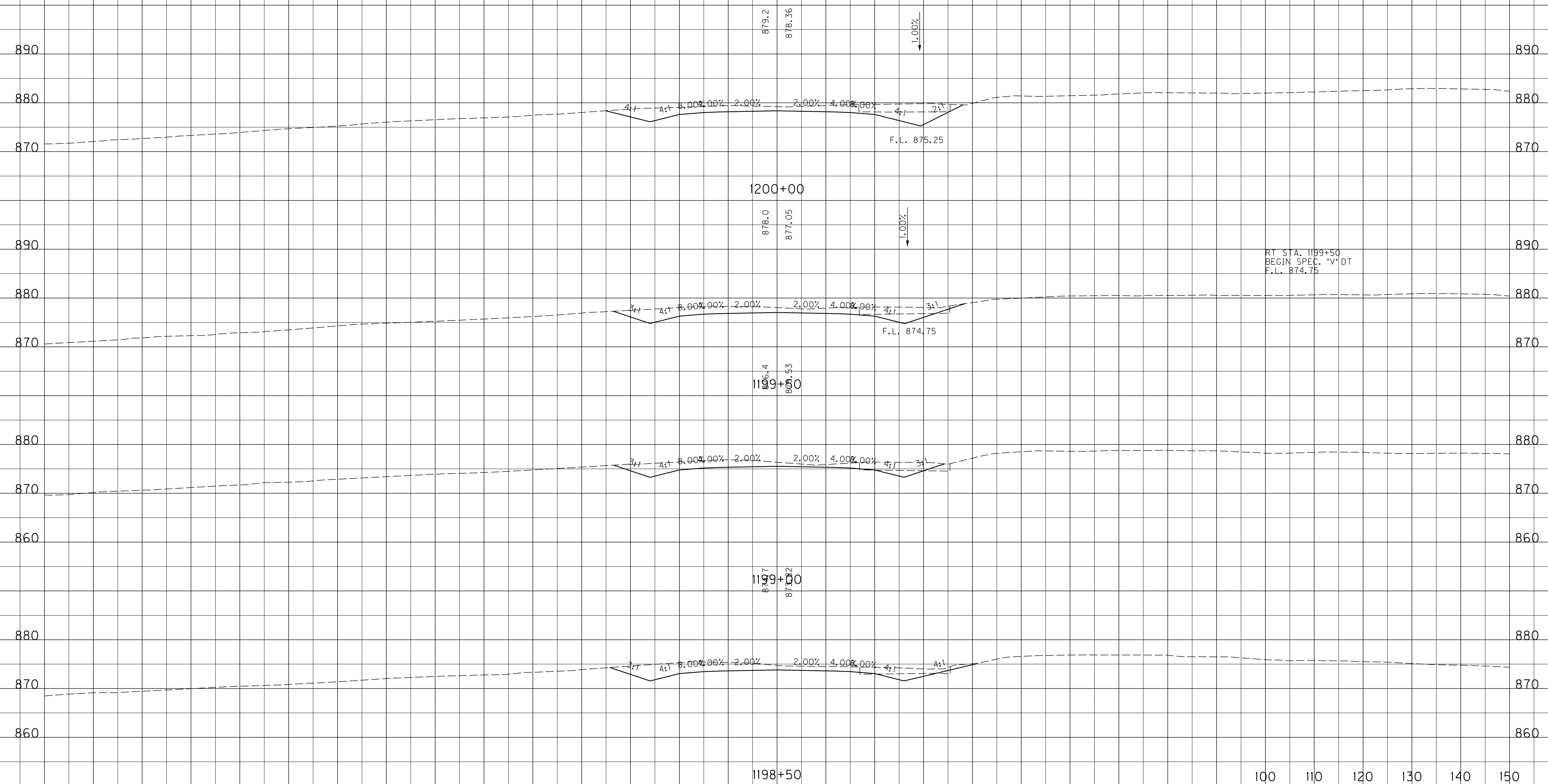
STA. 1196+50 TO STA. 1198+00

-150 -140 -130 -120 -110 -100 -90 -80 -70 -60 -50 -40 -30 -20 -10 0 10 20 30 40 50 60 70 80 90

-150 -140 -130 -120 -110 -100 -90 -80 -70 -60 -50 -40 -30 -20 -10 0 10 20 30 40 50 60 70 80 90 100 110

COUNTY OF	ITEM NO.	SHEET NO.
SCOTT	7-8705.10	X54

ROCK ROAD BED REFILL EMB. BENCH GRAN. EMB. COM EMB ROCK EXC DT LT DT RT



FILE NAME: J:\11803\ROADWAY\XSEC.SHEETS\XSECS-US 460 SCOTT.DGN

USER: cweller
DATE PLOTTED: July 29, 2019

E-SHEET NAME:

MicroStation v8.11.9.459

-150 -140 -130 -120 -110 -100 -90 -80 -70 -60 -50 -40 -30 -20 -10 0 10 20 30 40 50 60 70 80 90

SCALE: 1" = 10' HORIZONTAL
1" = 10' VERTICAL

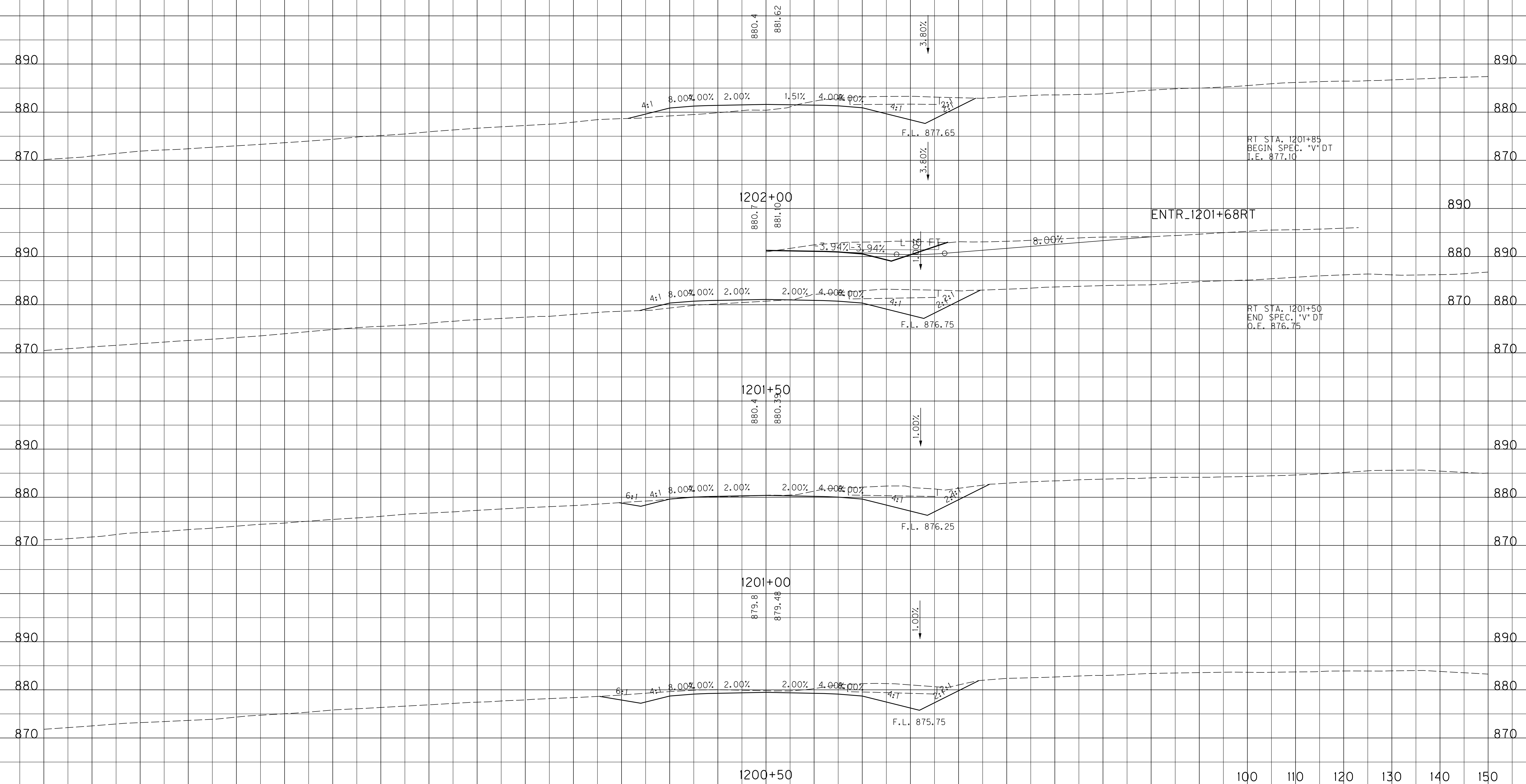
100 110 120 130 140 150

STA. 1198+50 TO STA. 1200+00

-150 -140 -130 -120 -110 -100 -90 -80 -70 -60 -50 -40 -30 -20 -10 0 10 20 30 40 50 60 70 80 90 100 110

COUNTY OF	ITEM NO.	SHEET NO.
SCOTT	7-8705.10	X55

ROCK ROAD BED REFILL EMB. BENCH GRAN. EMB. COM EMB ROCK EXC DT LT DT RT



RT STA. 1201+85
BEGIN SPEC. *V* DT
I.E. 877.10

RT STA. 1201+50
END SPEC. *V* DT
O.E. 876.75

ENTR_1201+68RT

SCALE: 1" = 10' HORIZONTAL
1" = 10' VERTICAL

STA. 1200+50 TO STA. 1202+00

FILE NAME: J:\11803\ROADWAY\XSEC.SHEETS\XSECS-US 460 SCOTT.DGN

USER: cweller
DATE PLOTTED: July 29, 2019

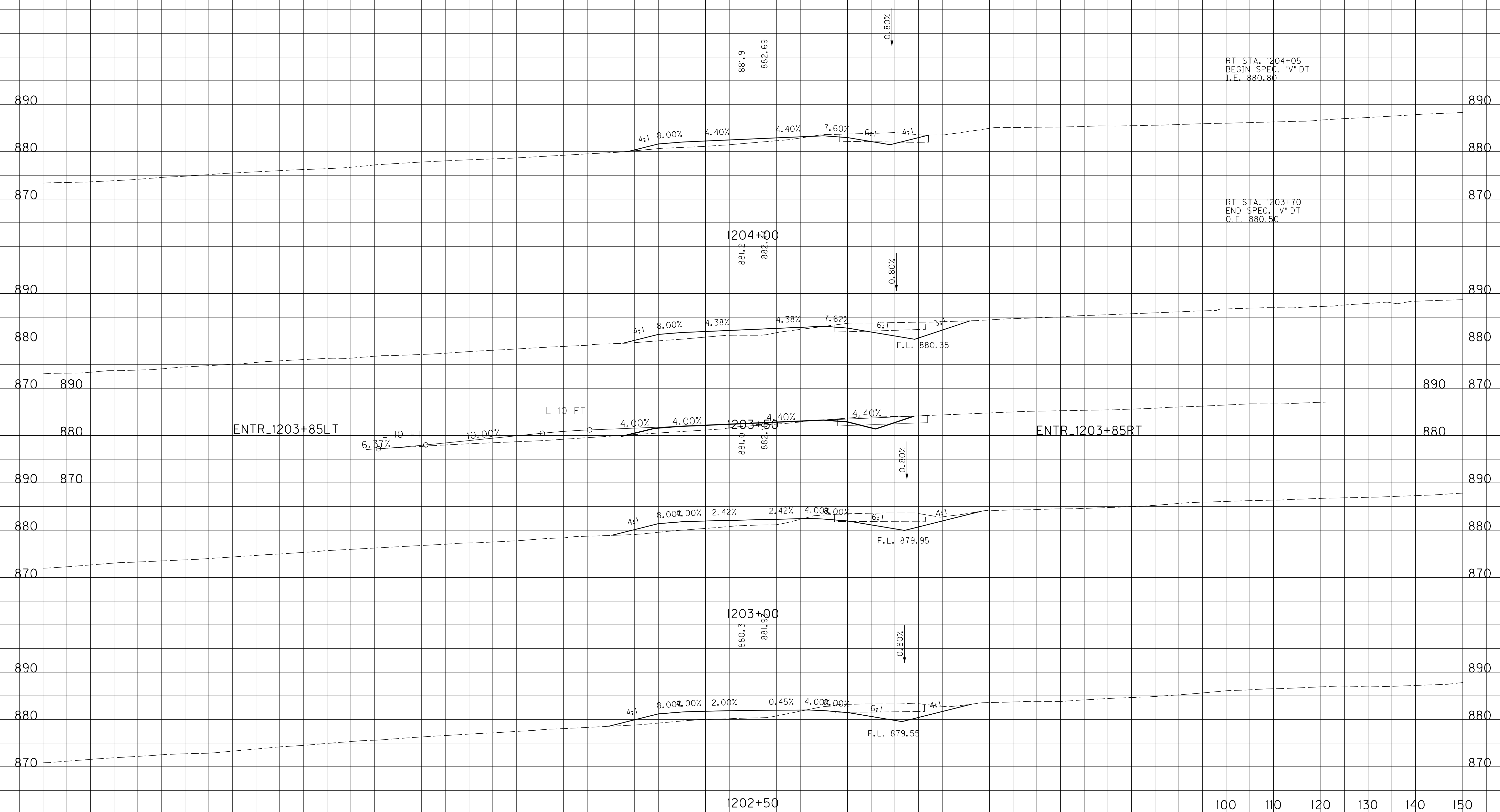
E-SHEET NAME:

MicroStation v8.11.9.459

-150 -140 -130 -120 -110 -100 -90 -80 -70 -60 -50 -40 -30 -20 -10 0 10 20 30 40 50 60 70 80 90 100 110

COUNTY OF	ITEM NO.	SHEET NO.
SCOTT	7-8705.10	X56

ROCK ROAD BED REFILL EMB. BENCH GRAN. EMB. COM EMB ROCK EXC DT LT DT RT



RT STA. 1204+05
BEGIN SPEC. "V" DT
I.E. 880.80

RT STA. 1203+70
END SPEC. "V" DT
O.E. 880.50

ENTR_1203+85LT

ENTR_1203+85RT

SCALE: 1" = 10' HORIZONTAL
1" = 10' VERTICAL

STA. 1202+50 TO STA. 1204+00

-150 -140 -130 -120 -110 -100 -90 -80 -70 -60 -50 -40 -30 -20 -10 0 10 20 30 40 50 60 70 80 90

FILE NAME: J:\11803\ROADWAY\XSEC.SHEETS\XSECS-US 460 SCOTT.DGN

USER: cweller
DATE PLOTTED: July 29, 2019

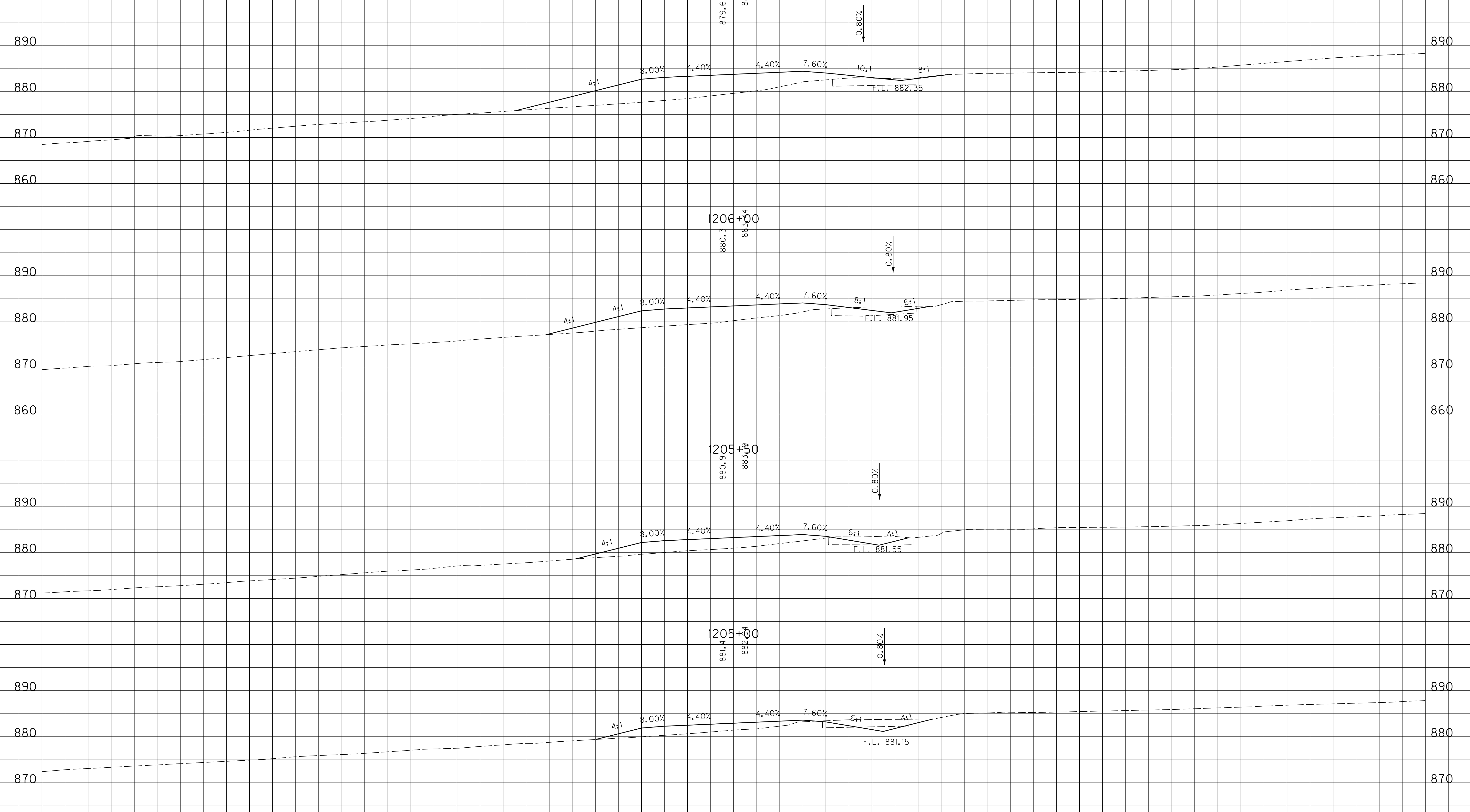
E-SHEET NAME:

MicroStation v8.11.9.459

-150 -140 -130 -120 -110 -100 -90 -80 -70 -60 -50 -40 -30 -20 -10 0 10 20 30 40 50 60 70 80 90 100 110

COUNTY OF	ITEM NO.	SHEET NO.
SCOTT	7-8705.10	X57

ROCK ROAD BED REFILL EMB. BENCH GRAN. EMB. COM EMB ROCK EXC DT LT DT RT



FILE NAME: J:\11803\ROADWAY\XSEC.SHEETS\XSECS-US 460 SCOTT.DGN

USER: cweller
DATE PLOTTED: July 29, 2019

E-SHEET NAME:

MicroStation v8.11.9.459

SCALE: 1" = 10' HORIZONTAL
1" = 10' VERTICAL

100 110 120 130 140 150

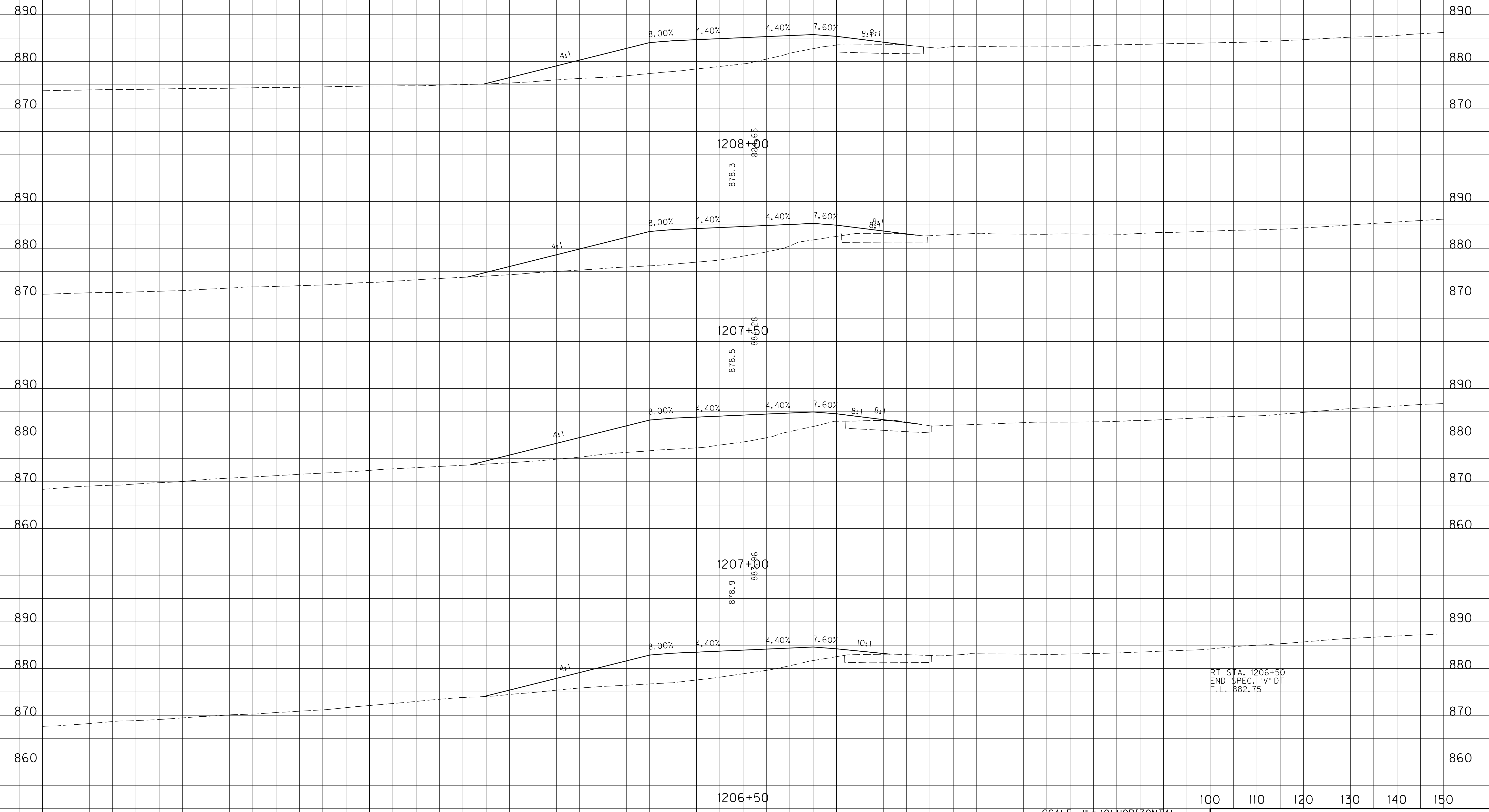
STA. 1204+50 TO STA. 1206+00

-150 -140 -130 -120 -110 -100 -90 -80 -70 -60 -50 -40 -30 -20 -10 0 10 20 30 40 50 60 70 80 90

-150 -140 -130 -120 -110 -100 -90 -80 -70 -60 -50 -40 -30 -20 -10 0 10 20 30 40 50 60 70 80 90 100 110

COUNTY OF	ITEM NO.	SHEET NO.
SCOTT	7-8705.10	X58

ROCK ROAD BED REFILL EMB. BENCH GRAN. EMB. COM EMB ROCK EXC DT LT DT RT



RT STA. 1206+50
END SPEC. *V* DT
E.L. 882.75

SCALE: 1" = 10' HORIZONTAL
1" = 10' VERTICAL

STA. 1206+50 TO STA. 1208+00

FILE NAME: J:\11803\ROADWAY\XSEC.SHEETS\XSECS-US 460 SCOTT.DGN

USER: cweller
DATE PLOTTED: July 29, 2019

E-SHEET NAME:

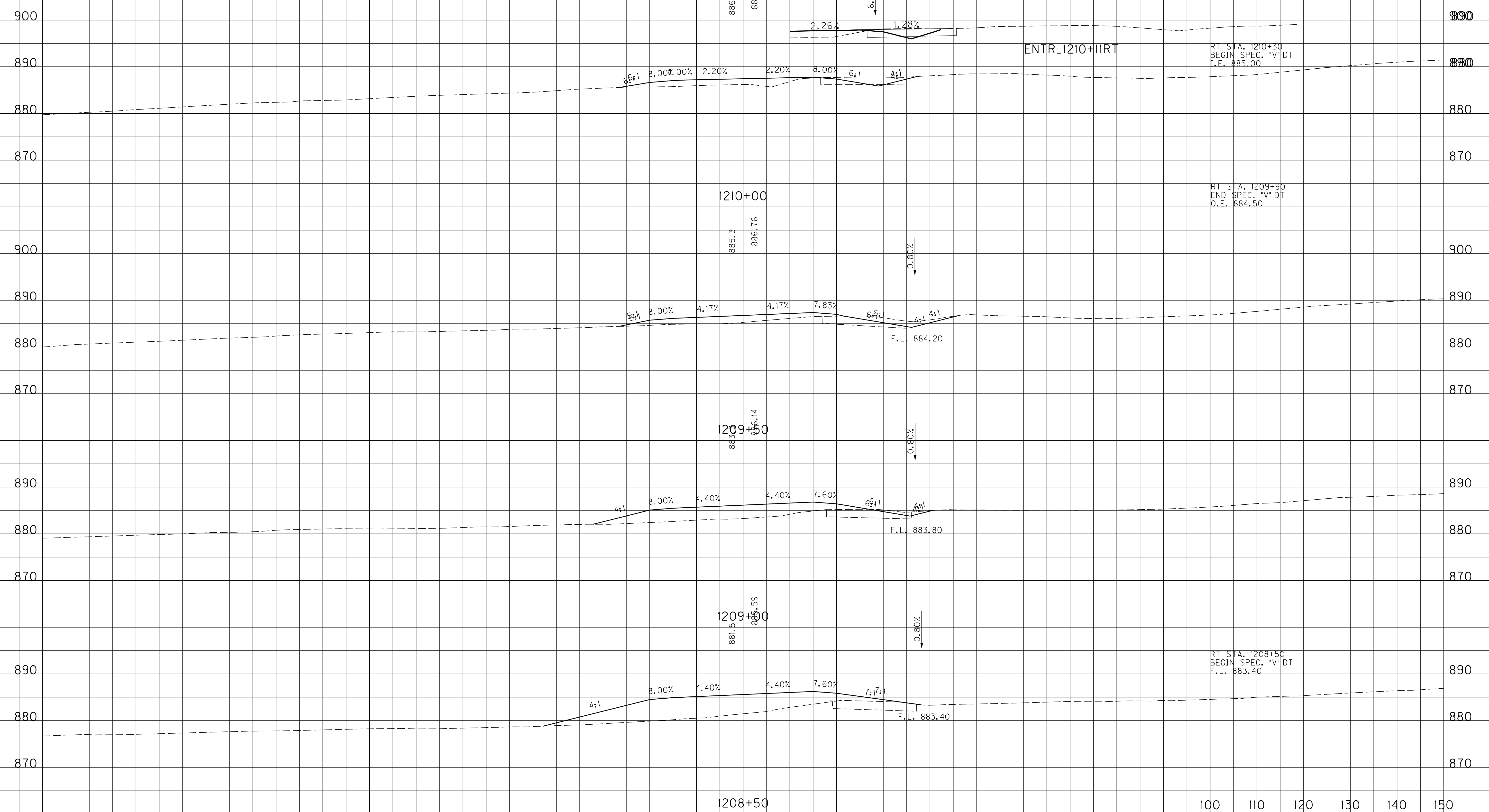
MicroStation v8.11.9.459

-150 -140 -130 -120 -110 -100 -90 -80 -70 -60 -50 -40 -30 -20 -10 0 10 20 30 40 50 60 70 80 90

-150 -140 -130 -120 -110 -100 -90 -80 -70 -60 -50 -40 -30 -20 -10 0 10 20 30 40 50 60 70 80 90 100 110

COUNTY OF	ITEM NO.	SHEET NO.
SCOTT	7-8705.10	X59

ROCK ROAD BED REFILL EMB. BENCH GRAN. EMB. COM EMB ROCK EXC DT LT DT RT



FILE NAME: J:\11803\ROADWAY\XSEC.SHEETS\XSECS-US 460 SCOTT.DGN

USER: cweller
DATE PLOTTED: July 29, 2019

E-SHEET NAME:

MicroStation v8.11.9.459

SCALE: 1" = 10' HORIZONTAL
1" = 10' VERTICAL

100 110 120 130 140 150

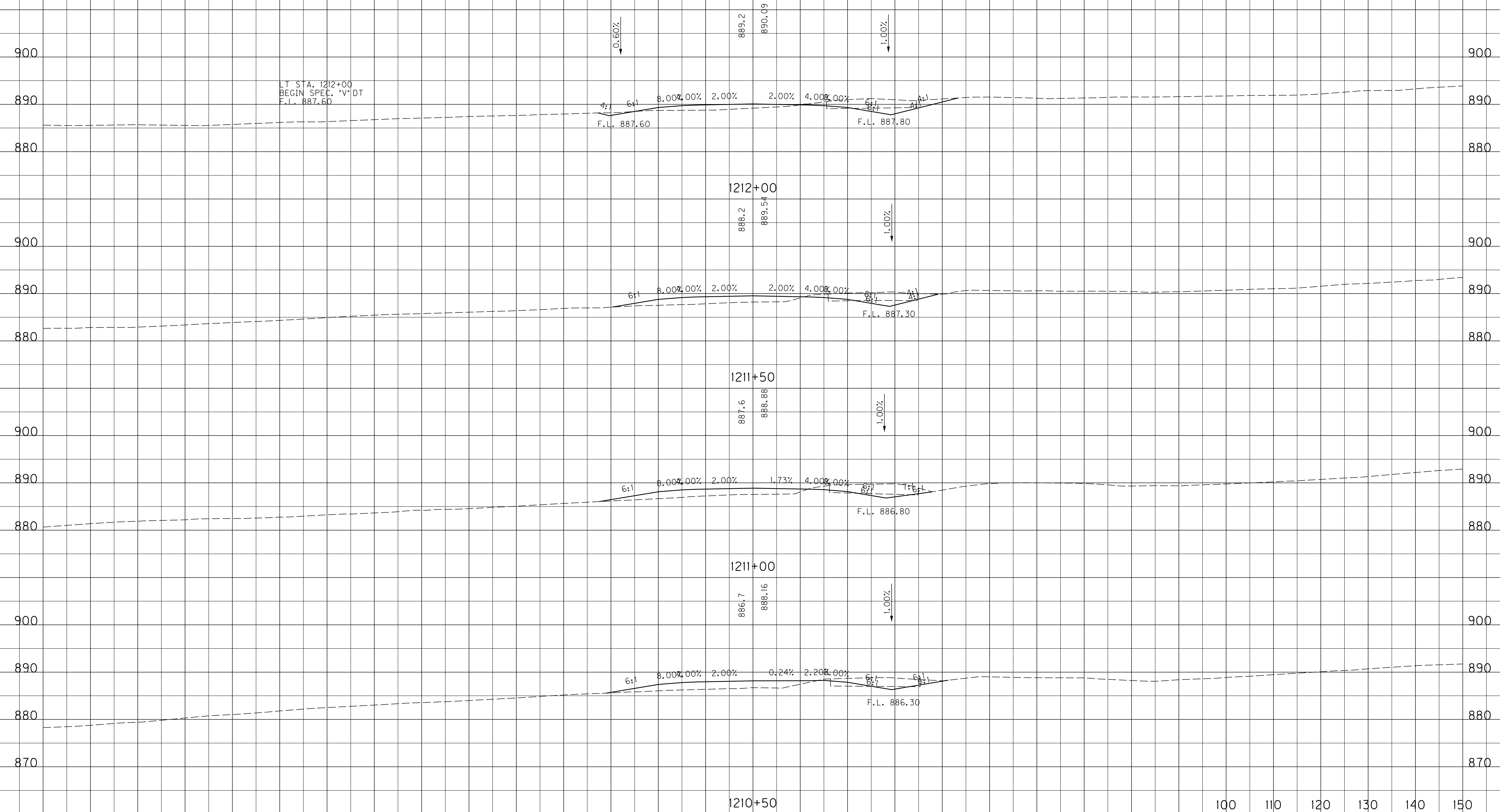
STA. 1208+50 TO STA. 1210+00

-150 -140 -130 -120 -110 -100 -90 -80 -70 -60 -50 -40 -30 -20 -10 0 10 20 30 40 50 60 70 80 90

-150 -140 -130 -120 -110 -100 -90 -80 -70 -60 -50 -40 -30 -20 -10 0 10 20 30 40 50 60 70 80 90 100 110

COUNTY OF	ITEM NO.	SHEET NO.
SCOTT	7-8705.10	X60

ROCK ROAD BED REFILL EMB. BENCH GRAN. EMB. COM EMB ROCK EXC DT LT DT RT



FILE NAME: J:\11803\ROADWAY\XSEC.SHEETS\XSECS-US 460 SCOTT.DGN

USER: cweller
DATE PLOTTED: July 29, 2019

E-SHEET NAME:

MicroStation v8.11.9.459

SCALE: 1" = 10' HORIZONTAL
1" = 10' VERTICAL

STA. 1210+50 TO STA. 1212+00

-150 -140 -130 -120 -110 -100 -90 -80 -70 -60 -50 -40 -30 -20 -10 0 10 20 30 40 50 60 70 80 90

-150 -140 -130 -120 -110 -100 -90 -80 -70 -60 -50 -40 -30 -20 -10 0 10 20 30 40 50 60 70 80 90 100 110

COUNTY OF	ITEM NO.	SHEET NO.
SCOTT	7-8705.10	X61

ROCK ROAD BED REFILL EMB. BENCH GRAN. EMB. COM EMB ROCK EXC DT LT DT RT

ENTR_1214+30RT

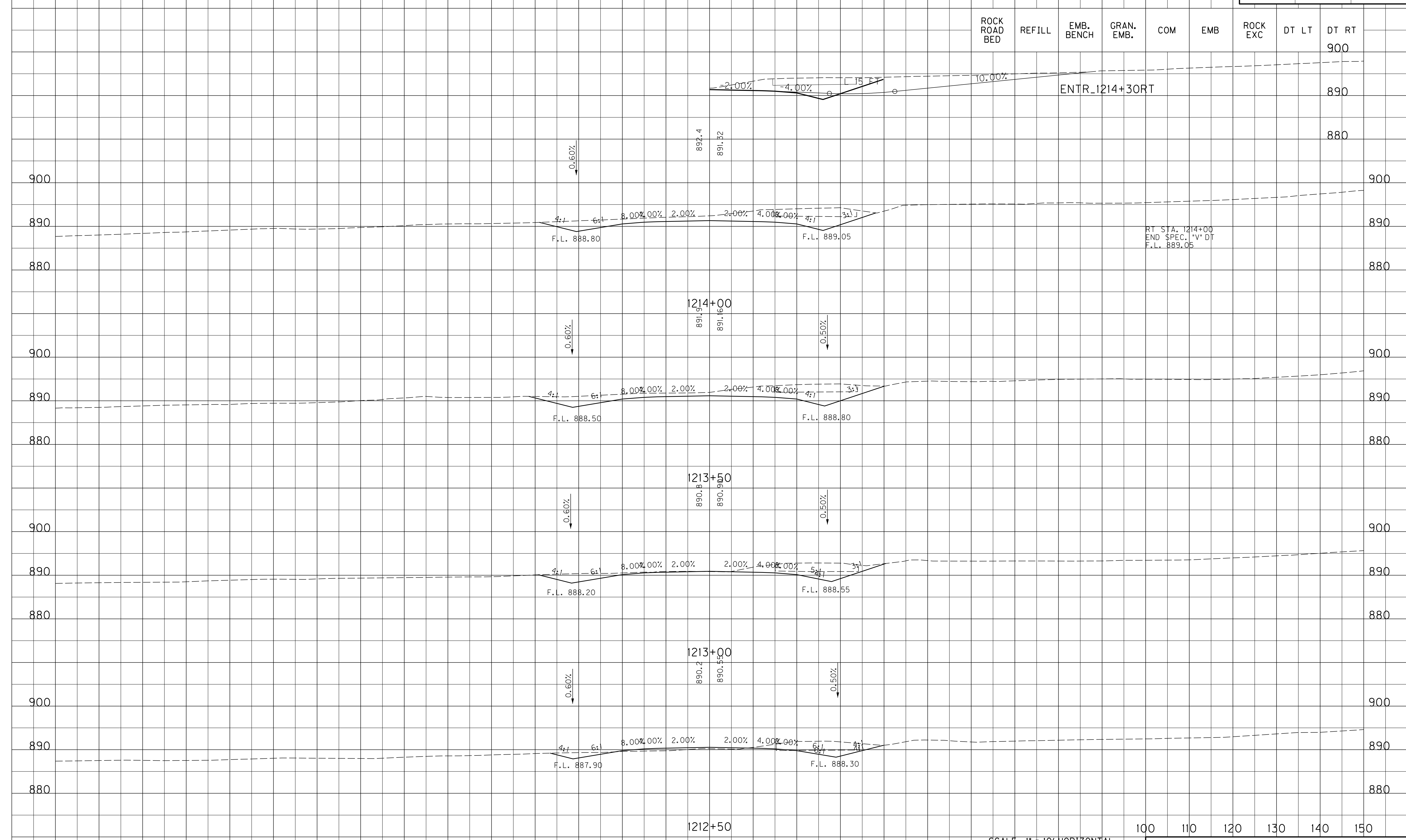
RT STA. 1214+00
END SPEC. *V* DT
F.L. 889.05

FILE NAME: J:\11803\ROADWAY\XSEC.SHEETS\XSECS-US 460 SCOTT.DGN

USER: cweller
DATE PLOTTED: July 29, 2019

E-SHEET NAME:

MicroStation v8.11.9.459



SCALE: 1" = 10' HORIZONTAL
1" = 10' VERTICAL

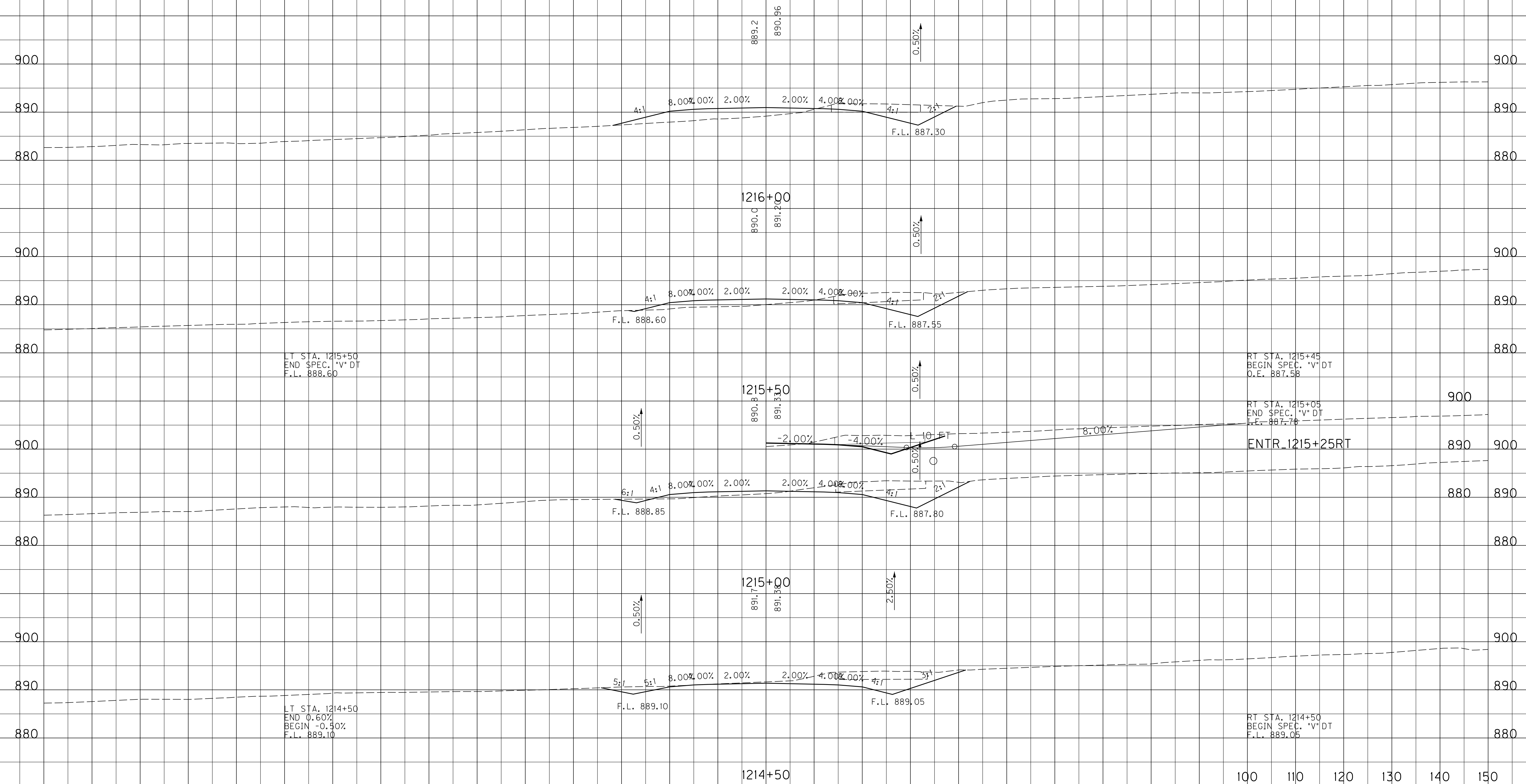
STA. 1212+50 TO STA. 1214+00

-150 -140 -130 -120 -110 -100 -90 -80 -70 -60 -50 -40 -30 -20 -10 0 10 20 30 40 50 60 70 80 90

-150 -140 -130 -120 -110 -100 -90 -80 -70 -60 -50 -40 -30 -20 -10 0 10 20 30 40 50 60 70 80 90 100 110

COUNTY OF	ITEM NO.	SHEET NO.
SCOTT	7-8705.10	X62

ROCK ROAD BED REFILL EMB. BENCH GRAN. EMB. COM EMB ROCK EXC DT LT DT RT



FILE NAME: J:\11803\ROADWAY\XSEC.SHEETS\XSECS-US 460 SCOTT.DGN

USER: cweller
DATE PLOTTED: July 29, 2019

E-SHEET NAME:

MicroStation v8.11.9.459

SCALE: 1" = 10' HORIZONTAL
1" = 10' VERTICAL

100 110 120 130 140 150

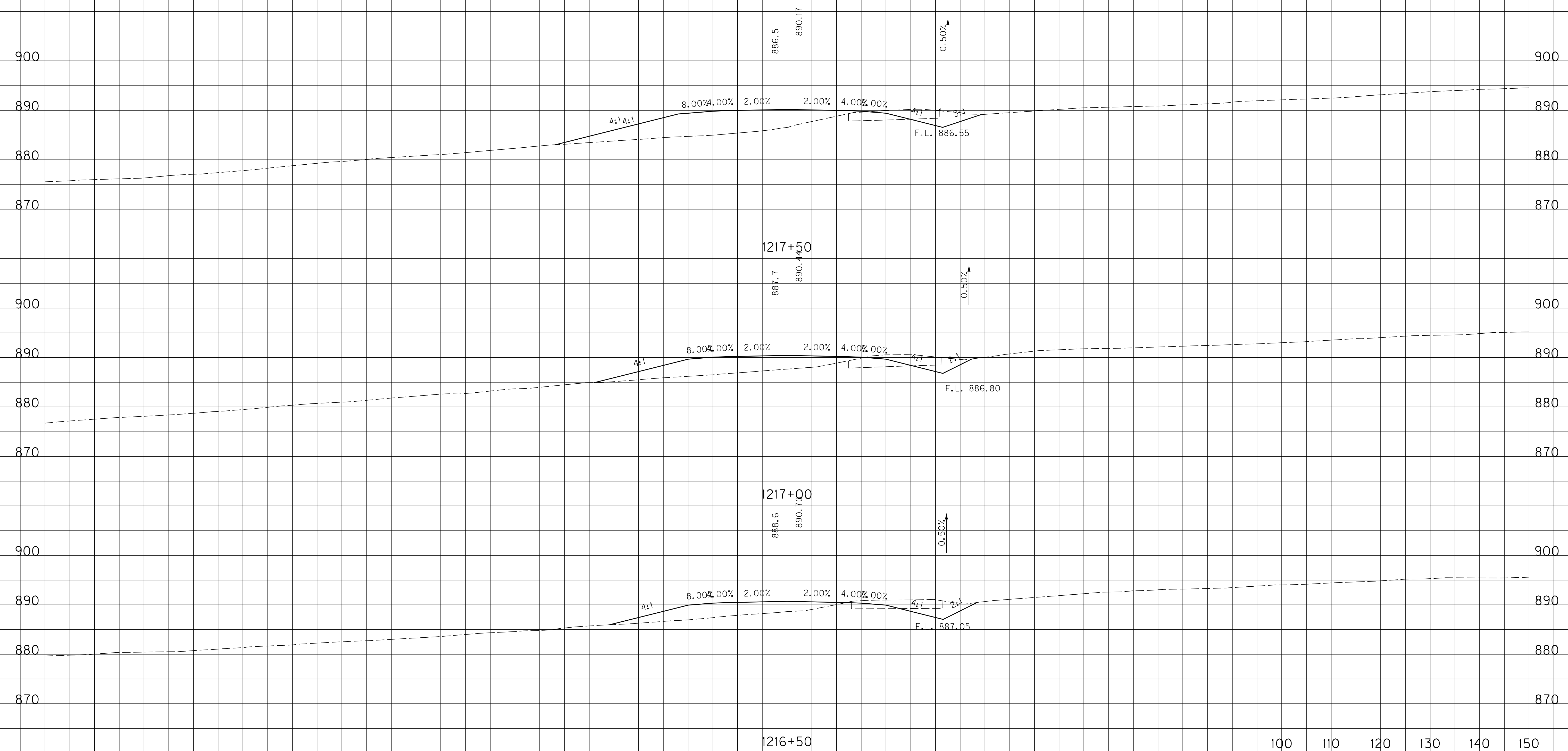
STA.1214+50 TO STA.1216+00

-150 -140 -130 -120 -110 -100 -90 -80 -70 -60 -50 -40 -30 -20 -10 0 10 20 30 40 50 60 70 80 90

-150 -140 -130 -120 -110 -100 -90 -80 -70 -60 -50 -40 -30 -20 -10 0 10 20 30 40 50 60 70 80 90 100 110

COUNTY OF	ITEM NO.	SHEET NO.
SCOTT	7-8705.10	X63

ROCK ROAD BED REFILL EMB. BENCH GRAN. EMB. COM EMB ROCK EXC DT LT DT RT



SCALE: 1" = 10' HORIZONTAL
1" = 10' VERTICAL

100 110 120 130 140 150

STA. 1216+50 TO STA. 1217+50

-150 -140 -130 -120 -110 -100 -90 -80 -70 -60 -50 -40 -30 -20 -10 0 10 20 30 40 50 60 70 80 90

FILE NAME: J:\11803\ROADWAY\XSEC.SHEETS\XSECS-US 460 SCOTT.DGN

USER: cweller
DATE PLOTTED: July 29, 2019

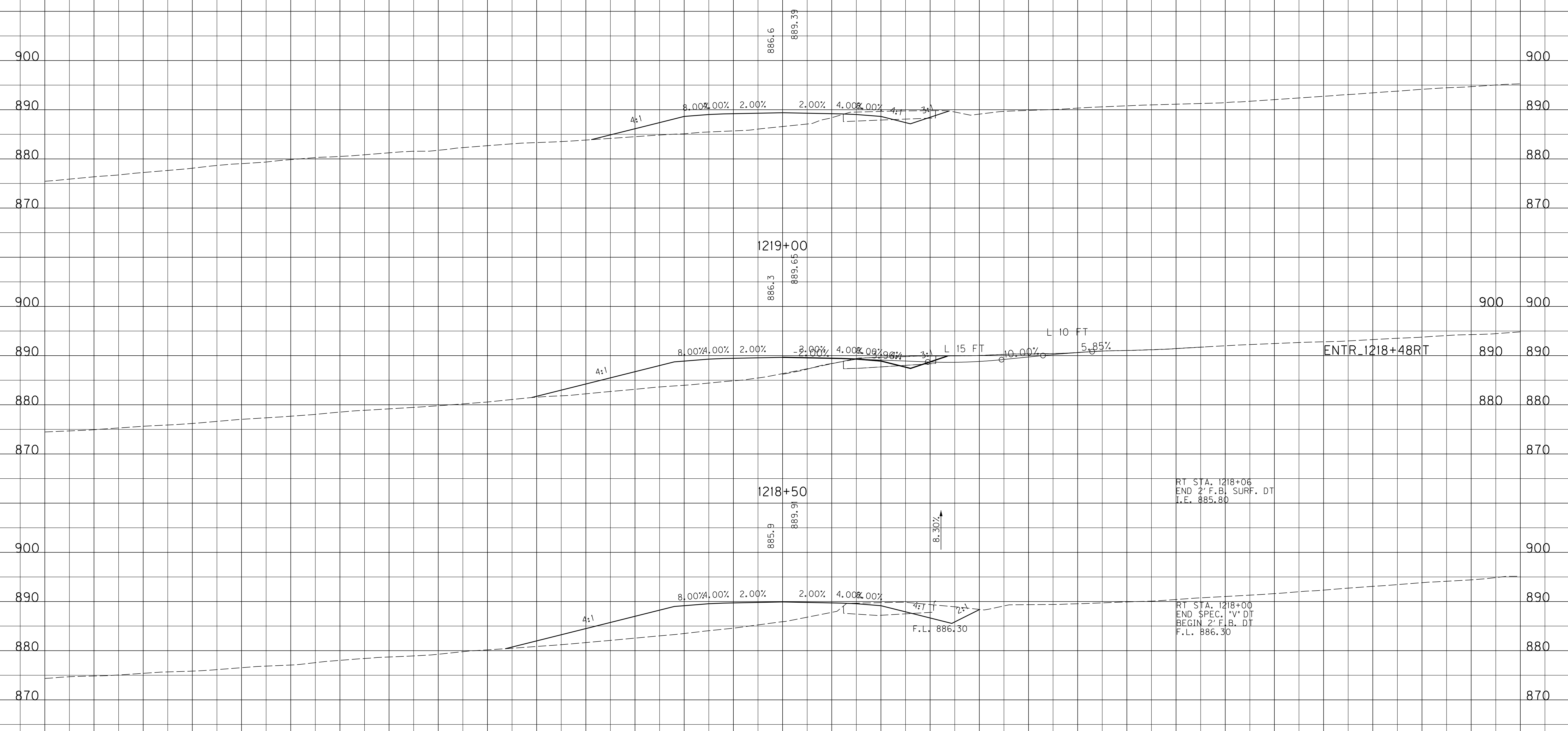
E-SHEET NAME:

MicroStation v8.11.9.459

-150 -140 -130 -120 -110 -100 -90 -80 -70 -60 -50 -40 -30 -20 -10 0 10 20 30 40 50 60 70 80 90 100 110

COUNTY OF	ITEM NO.	SHEET NO.
SCOTT	7-8705.10	X64

ROCK ROAD BED REFILL EMB. BENCH GRAN. EMB. COM EMB ROCK EXC DT LT DT RT



FILE NAME: J:\11803\ROADWAY\XSEC.SHEETS\XSECS-US 460 SCOTT.DGN

USER: cweller
DATE PLOTTED: July 29, 2019

E-SHEET NAME:

MicroStation v8.11.9.459

-150 -140 -130 -120 -110 -100 -90 -80 -70 -60 -50 -40 -30 -20 -10 0 10 20 30 40 50 60 70 80 90

SCALE: 1" = 10' HORIZONTAL
1" = 10' VERTICAL

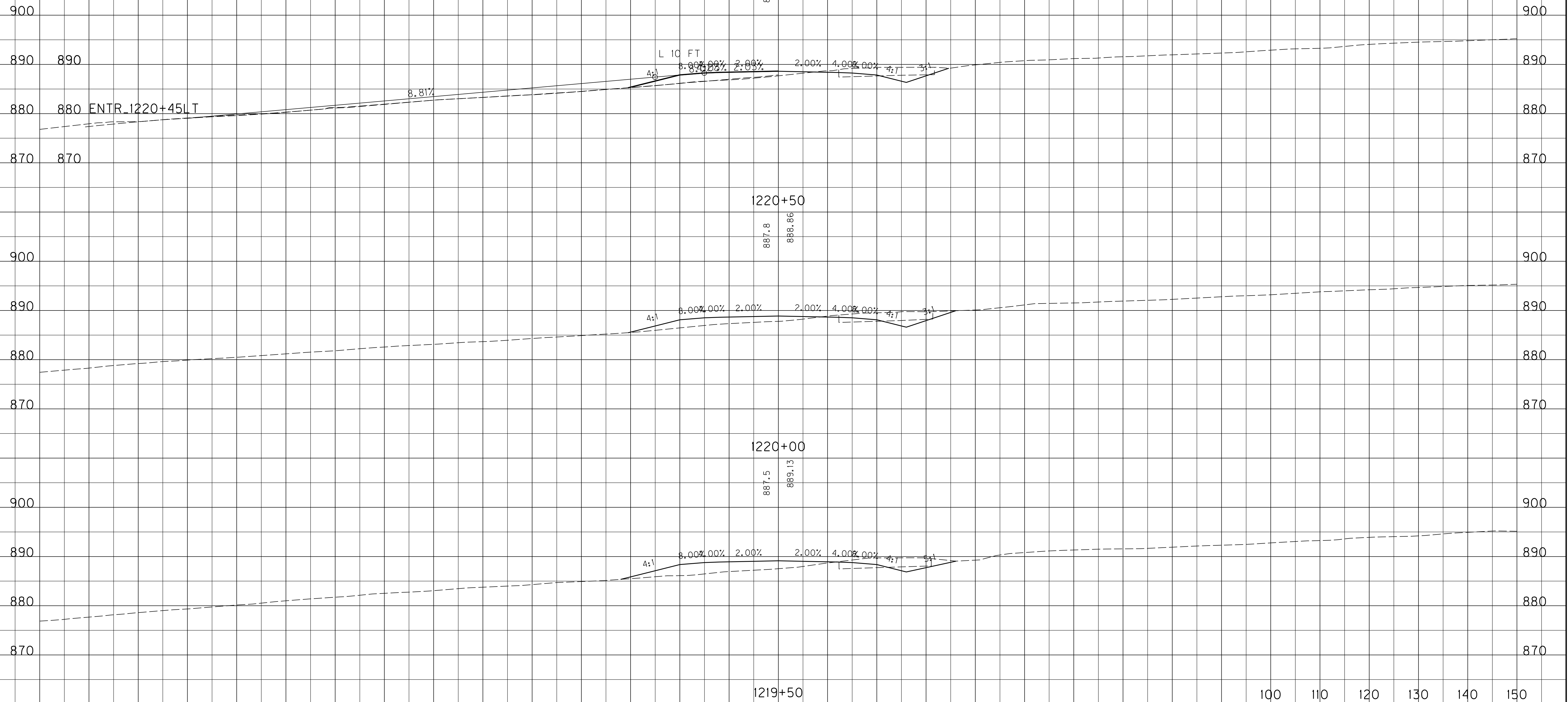
100 110 120 130 140 150

STA. 1218+00 TO STA. 1219+00

-150 -140 -130 -120 -110 -100 -90 -80 -70 -60 -50 -40 -30 -20 -10 0 10 20 30 40 50 60 70 80 90 100 110

COUNTY OF	ITEM NO.	SHEET NO.
SCOTT	7-8705.10	X65

ROCK ROAD BED REFILL EMB. BENCH GRAN. EMB. COM EMB ROCK EXC DT LT DT RT



FILE NAME: J:\11803\ROADWAY\XSEC.SHEETS\XSECS-US 460 SCOTT.DGN

USER: cweller
DATE PLOTTED: July 29, 2019

E-SHEET NAME:

MicroStation v8.11.9.459

SCALE: 1" = 10' HORIZONTAL
1" = 10' VERTICAL

STA. 1219+50 TO STA. 1220+50

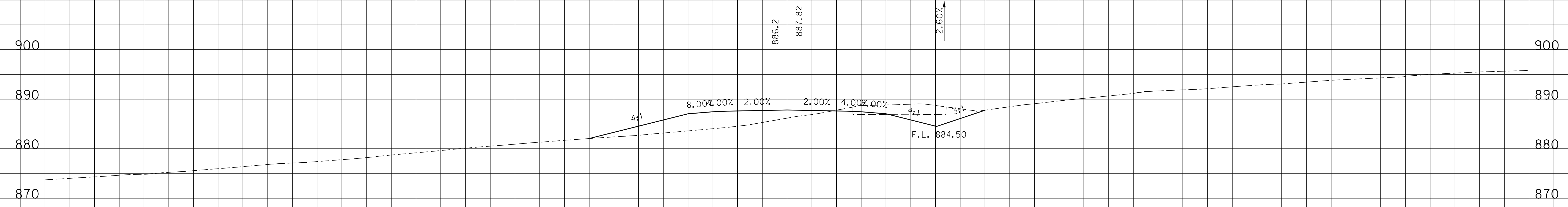
-150 -140 -130 -120 -110 -100 -90 -80 -70 -60 -50 -40 -30 -20 -10 0 10 20 30 40 50 60 70 80 90

-150 -140 -130 -120 -110 -100 -90 -80 -70 -60 -50 -40 -30 -20 -10 0 10 20 30 40 50 60 70 80 90 100 110

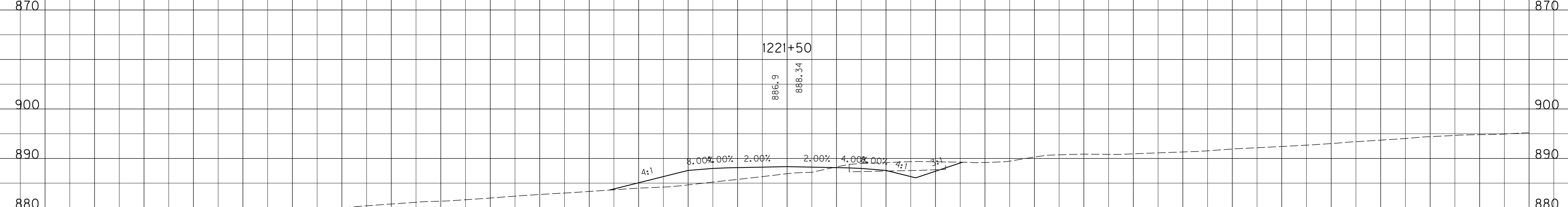
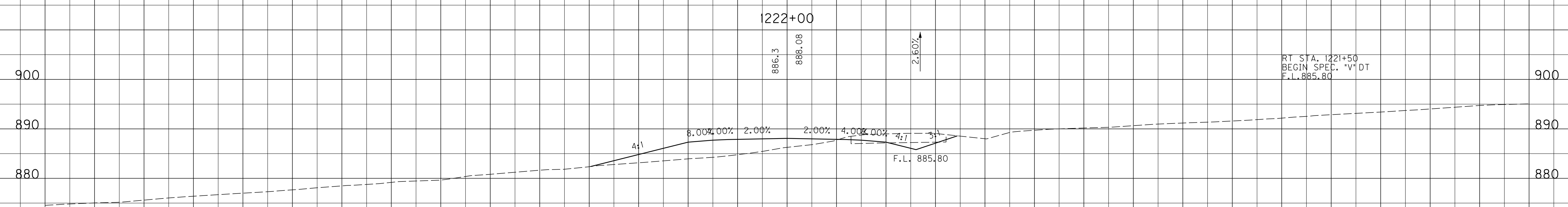
COUNTY OF	ITEM NO.	SHEET NO.
SCOTT	7-8705.10	X66

ROCK ROAD BED REFILL EMB. BENCH GRAN. EMB. COM EMB ROCK EXC DT LT DT RT

RT STA. 1222+20
END SPEC. "V" DT
I.E. 884.00



RT STA. 1221+50
BEGIN SPEC. "V" DT
F.L. 885.80



SCALE: 1" = 10' HORIZONTAL
1" = 10' VERTICAL

STA. 1221+00 TO STA. 1222+00

-150 -140 -130 -120 -110 -100 -90 -80 -70 -60 -50 -40 -30 -20 -10 0 10 20 30 40 50 60 70 80 90

FILE NAME: J:\11803\ROADWAY\XSEC.SHEETS\XSECS-US 460 SCOTT.DGN

USER: cweller
DATE PLOTTED: July 29, 2019

E-SHEET NAME:

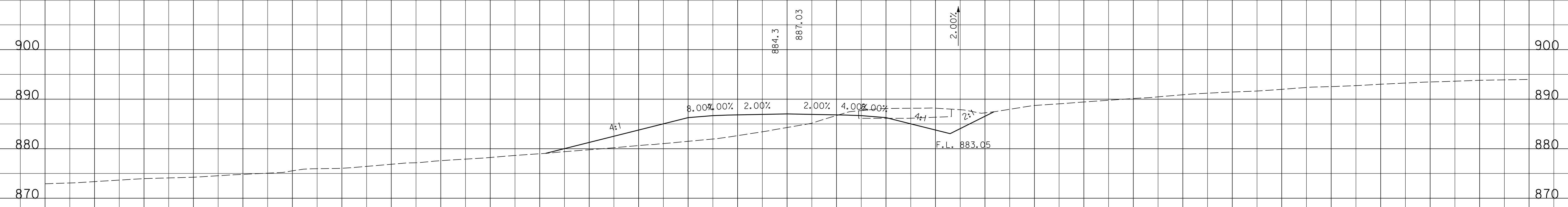
MicroStation v8.11.9.459

-150 -140 -130 -120 -110 -100 -90 -80 -70 -60 -50 -40 -30 -20 -10 0 10 20 30 40 50 60 70 80 90 100 110

COUNTY OF	ITEM NO.	SHEET NO.
SCOTT	7-8705.10	X67

ROCK ROAD BED REFILL EMB. BENCH GRAN. EMB. COM EMB ROCK EXC DT LT DT RT

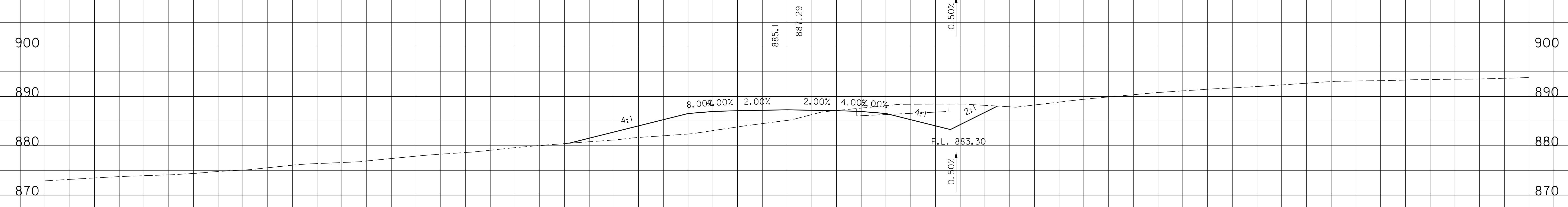
RT STA. 1223+90
END +2.00%
BEGIN 7.50%
I.E. 882.25



1223+50

885.1 887.29

0.50%



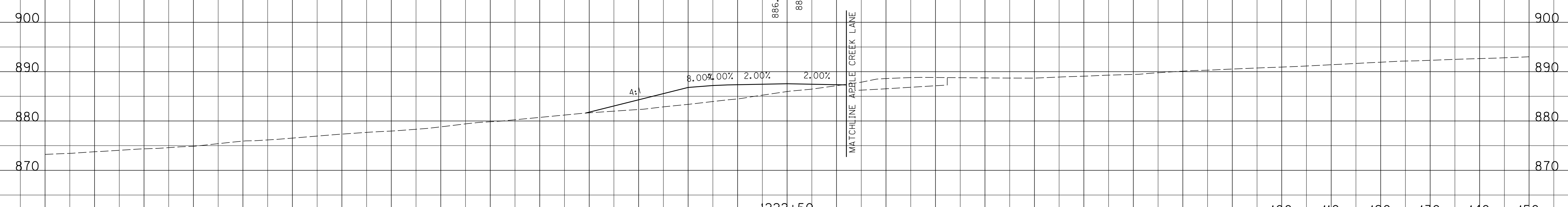
1223+00

886.0 887.55

0.50%

RT STA. 1222+80
BEGIN SPEC. "V" DT
O.E. 883.40

MATCHLINE APPLE CREEK LANE



1222+50

SCALE: 1" = 10' HORIZONTAL
1" = 10' VERTICAL

100 110 120 130 140 150

STA. 1222+50 TO STA. 1223+50

-150 -140 -130 -120 -110 -100 -90 -80 -70 -60 -50 -40 -30 -20 -10 0 10 20 30 40 50 60 70 80 90

FILE NAME: J:\11803\ROADWAY\XSEC.SHEETS\XSECS-US 460 SCOTT.DGN

USER: cweller
DATE PLOTTED: July 29, 2019

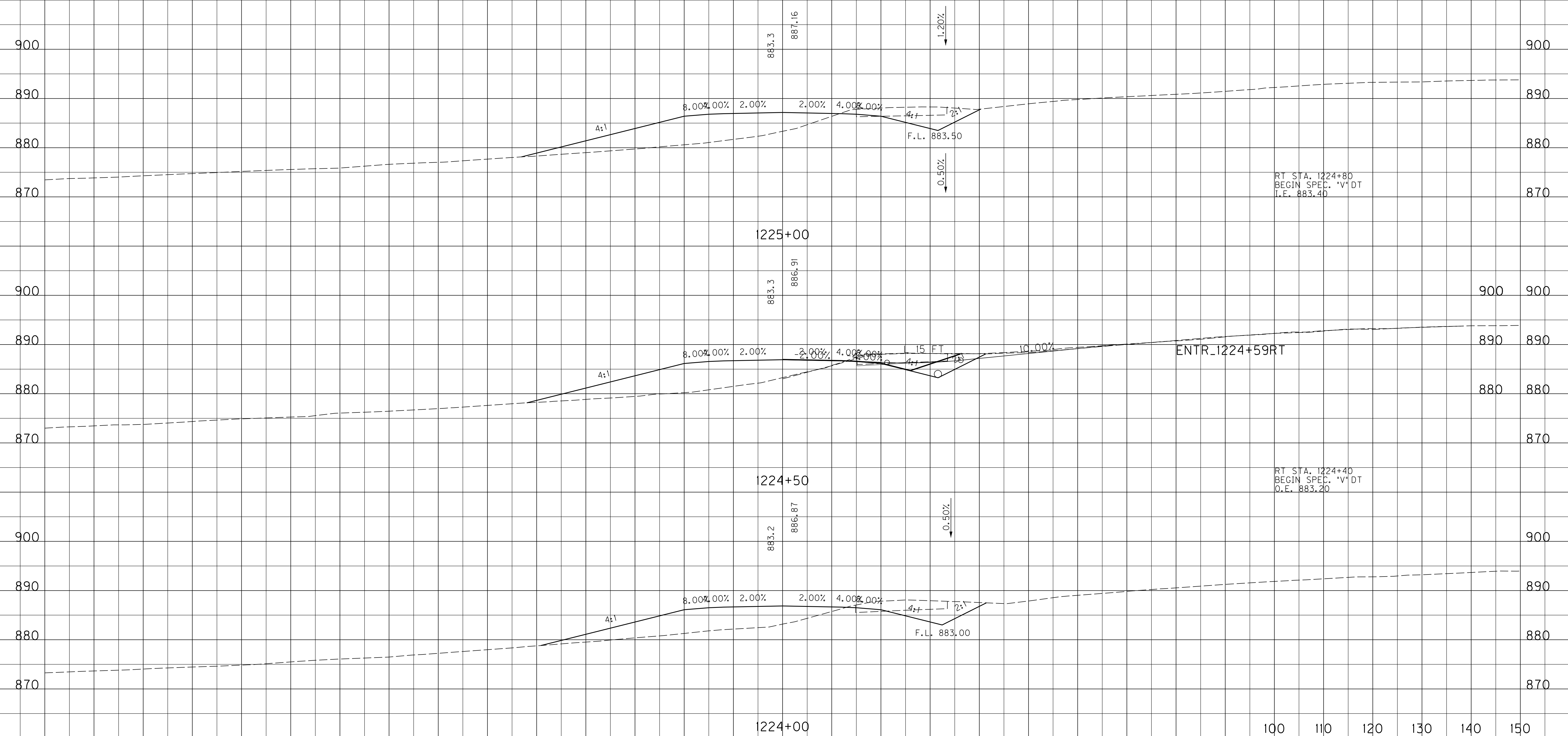
E-SHEET NAME:

MicroStation v8.11.9.459

-150 -140 -130 -120 -110 -100 -90 -80 -70 -60 -50 -40 -30 -20 -10 0 10 20 30 40 50 60 70 80 90 100 110

COUNTY OF	ITEM NO.	SHEET NO.
SCOTT	7-8705.10	X68

ROCK ROAD BED REFILL EMB. BENCH GRAN. EMB. COM EMB ROCK EXC DT LT DT RT



RT STA. 1224+80
BEGIN SPEC. "V" DT
I.E. 883.40

RT STA. 1224+40
BEGIN SPEC. "V" DT
O.E. 883.20

ENTR_1224+59RT

SCALE: 1" = 10' HORIZONTAL
1" = 10' VERTICAL

STA. 1224+00 TO STA. 1225+00

-150 -140 -130 -120 -110 -100 -90 -80 -70 -60 -50 -40 -30 -20 -10 0 10 20 30 40 50 60 70 80 90

FILE NAME: J:\11803\ROADWAY\XSEC.SHEETS\XSECS-US 460 SCOTT.DGN

USER: cweller
DATE PLOTTED: July 29, 2019

E-SHEET NAME:

MicroStation v8.11.9.459

-150 -140 -130 -120 -110 -100 -90 -80 -70 -60 -50 -40 -30 -20 -10 0 10 20 30 40 50 60 70 80 90 100 110

COUNTY OF	ITEM NO.	SHEET NO.
SCOTT	7-8705.10	X69

ROCK ROAD BED REFILL EMB. BENCH GRAN. EMB. COM EMB ROCK EXC DT LT DT RT

900

890

880

900

890

880

870

1226+50

900

890

880

870

1226+00

900

890

880

870

100 110 120 130 140 150

ENTR_1226+92RT

RT STA. 1226+75
 END SPEC. 1"V" DT
 O.E. 885.55

-1.99% -4.00% L 10 FT 8.00% 4.8%

885.9
 889.12

1.00%

4:1

8.00% 2.00% 2.00% 4.00% 4.00%

4:1

F.L. 885.30

1.20%

4:1

8.00% 2.00% 2.00% 4.00% 4.00%

4:1

F.L. 884.70

1.20%

4:1

8.00% 2.00% 2.00% 4.00% 4.00%

4:1

F.L. 884.10

1225+50

SCALE: 1" = 10' HORIZONTAL
 1" = 10' VERTICAL

STA. 1225+50 TO STA. 1226+50

-150 -140 -130 -120 -110 -100 -90 -80 -70 -60 -50 -40 -30 -20 -10 0 10 20 30 40 50 60 70 80 90

FILE NAME: J:\11803\ROADWAY\XSEC.SHEETS\XSECS-US 460 SCOTT.DGN

USER: cweller
DATE PLOTTED: July 29, 2019

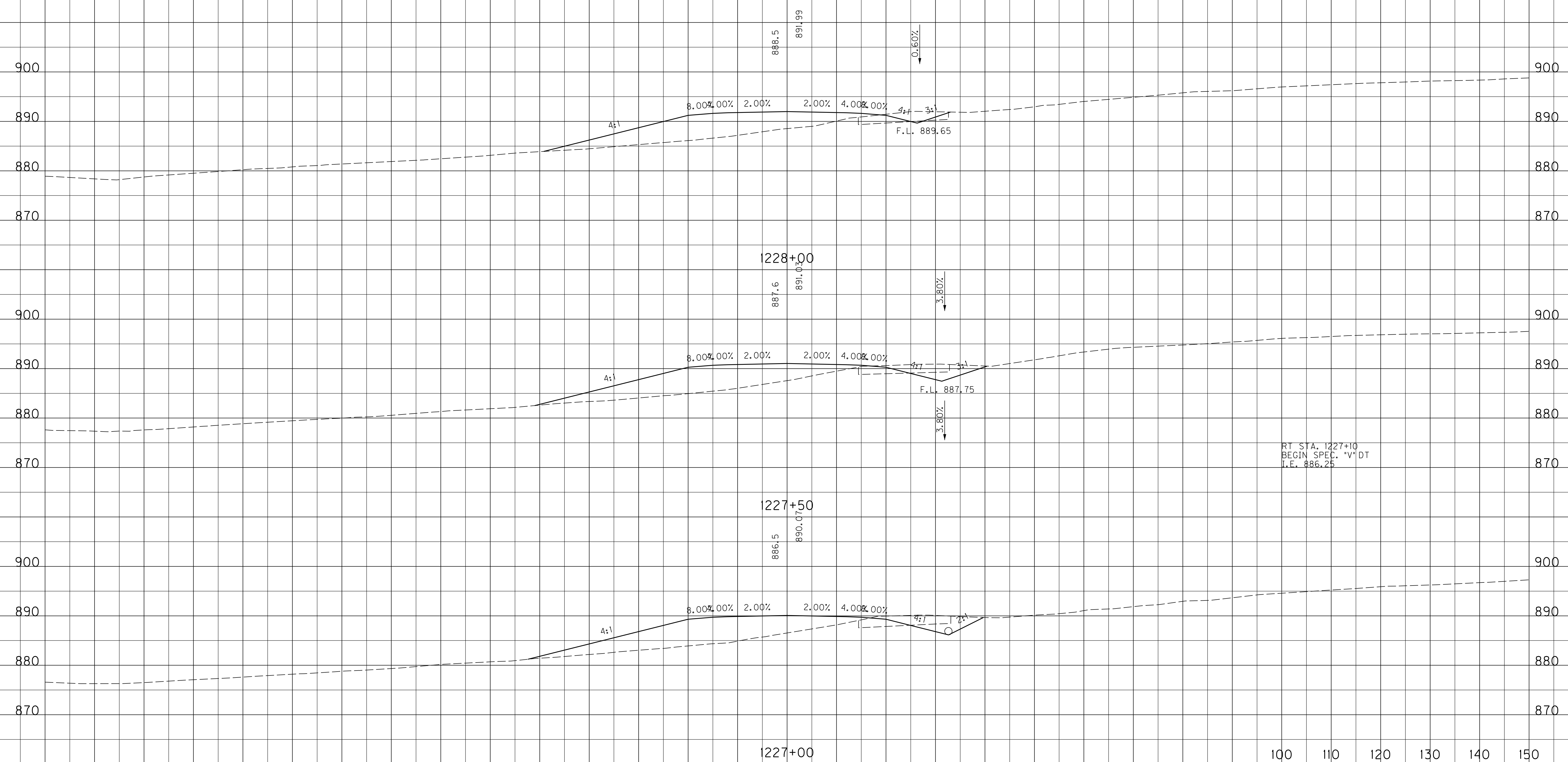
E-SHEET NAME:

MicroStation v8.11.9.459

-150 -140 -130 -120 -110 -100 -90 -80 -70 -60 -50 -40 -30 -20 -10 0 10 20 30 40 50 60 70 80 90 100 110

COUNTY OF	ITEM NO.	SHEET NO.
SCOTT	7-8705.10	X70

ROCK ROAD BED REFILL EMB. BENCH GRAN. EMB. COM EMB ROCK EXC DT LT DT RT



RT STA. 1227+10
 BEGIN SPEC. "V" DT
 I.E. 886.25

SCALE: 1" = 10' HORIZONTAL
 1" = 10' VERTICAL

STA. 1227+00 TO STA. 1228+00

-150 -140 -130 -120 -110 -100 -90 -80 -70 -60 -50 -40 -30 -20 -10 0 10 20 30 40 50 60 70 80 90

FILE NAME: J:\11803\ROADWAY\XSEC.SHEETS\XSECS-US 460 SCOTT.DGN

USER: cweller
 DATE PLOTTED: July 29, 2019

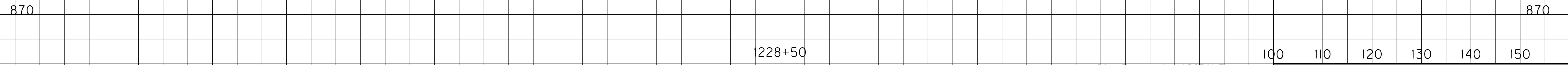
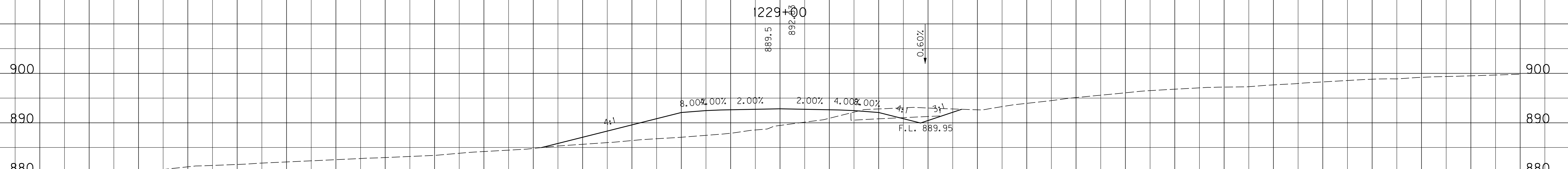
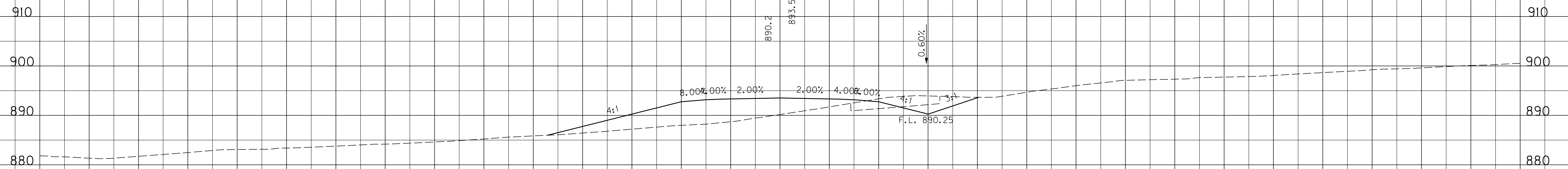
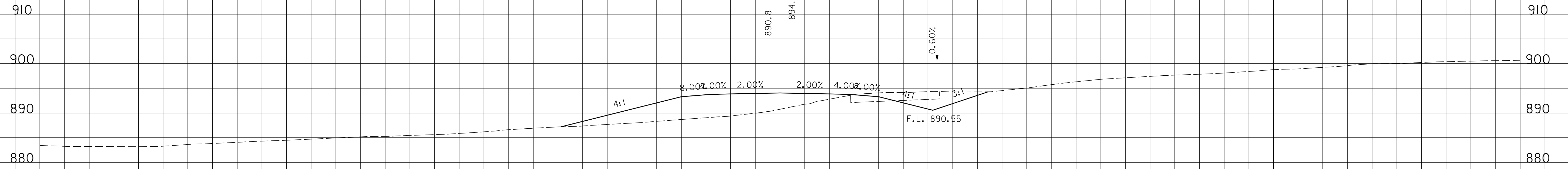
E-SHEET NAME:

MicroStation v8.11.9.459

-150 -140 -130 -120 -110 -100 -90 -80 -70 -60 -50 -40 -30 -20 -10 0 10 20 30 40 50 60 70 80 90 100 110

COUNTY OF	ITEM NO.	SHEET NO.
SCOTT	7-8705.10	X71

ROCK ROAD BED REFILL EMB. BENCH GRAN. EMB. COM EMB ROCK EXC DT LT DT RT



SCALE: 1" = 10' HORIZONTAL
1" = 10' VERTICAL

STA. 1228+50 TO STA. 1229+50

FILE NAME: J:\11803\ROADWAY\XSEC.SHEETS\XSECS-US 460 SCOTT.DGN

USER: cweller
DATE PLOTTED: July 29, 2019

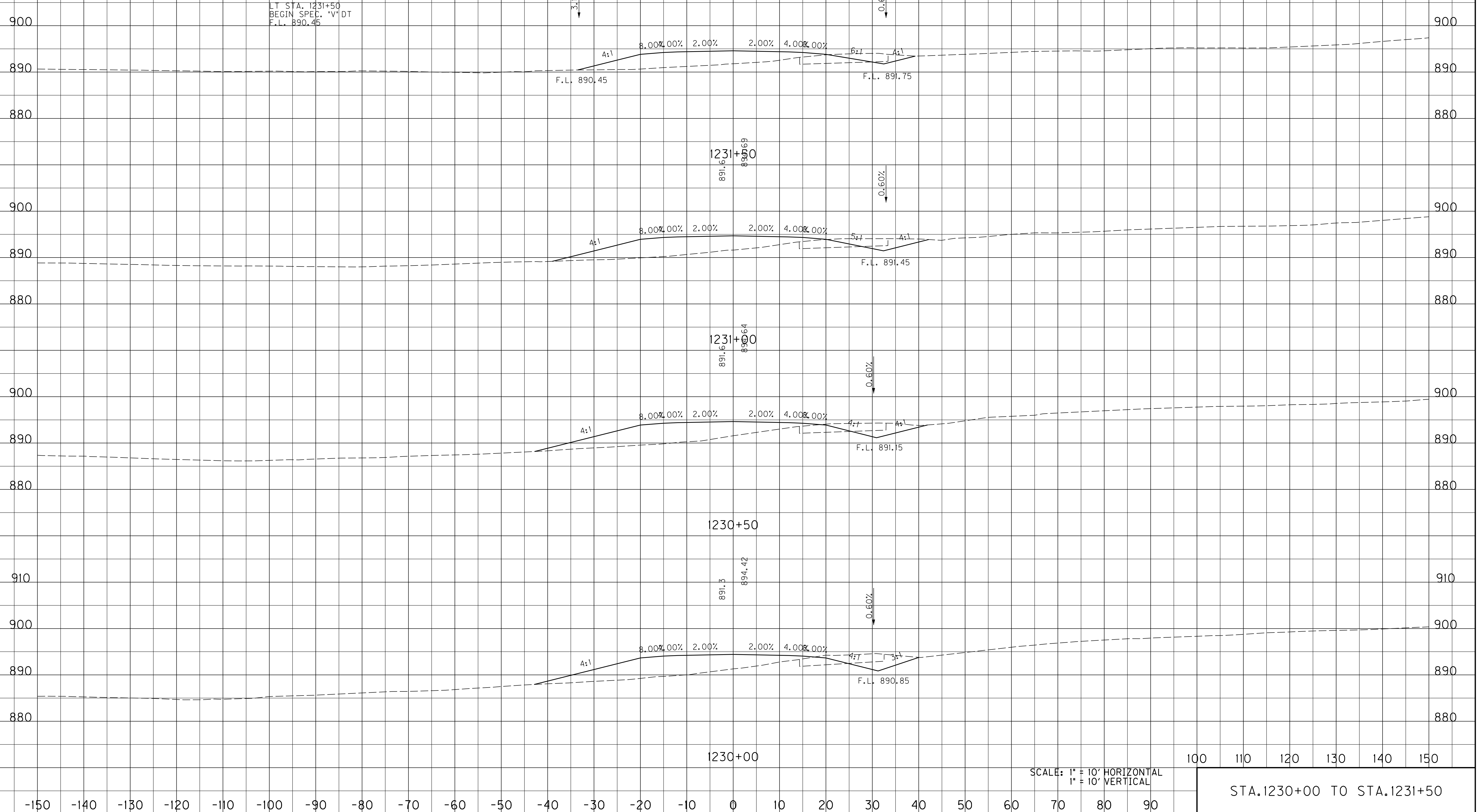
E-SHEET NAME:

MicroStation v8.11.9.459

-150 -140 -130 -120 -110 -100 -90 -80 -70 -60 -50 -40 -30 -20 -10 0 10 20 30 40 50 60 70 80 90 100 110

COUNTY OF	ITEM NO.	SHEET NO.
SCOTT	7-8705.10	X72

ROCK ROAD BED REFILL EMB. BENCH GRAN. EMB. COM EMB ROCK EXC DT LT DT RT



LT STA. 1231+50
BEGIN SPEC. "V" DT
F.L. 890.45

FILE NAME: J:\11803\ROADWAY\XSEC.SHEETS\XSECS-US 460 SCOTT.DGN

USER: cweller
DATE PLOTTED: July 29, 2019

E-SHEET NAME:

MicroStation v8.11.9.459

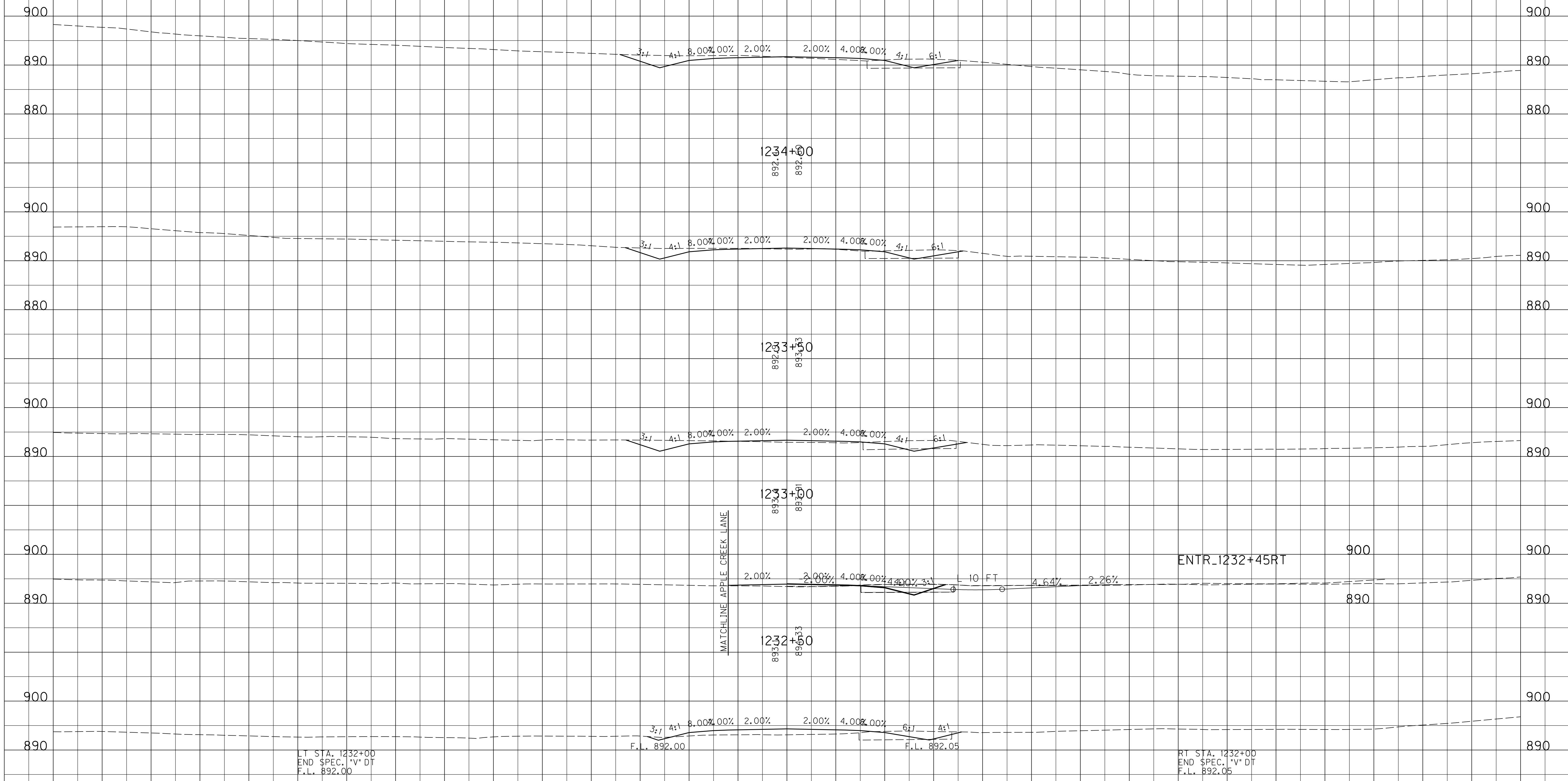
SCALE: 1" = 10' HORIZONTAL
1" = 10' VERTICAL

STA. 1230+00 TO STA. 1231+50

-150 -140 -130 -120 -110 -100 -90 -80 -70 -60 -50 -40 -30 -20 -10 0 10 20 30 40 50 60 70 80 90 100 110

COUNTY OF	ITEM NO.	SHEET NO.
SCOTT	7-8705.10	X73

ROCK ROAD BED REFILL EMB. BENCH GRAN. EMB. COM EMB ROCK EXC DT LT DT RT



LT STA. 1232+00
END SPEC. *V* DT
F.L. 892.00

RT STA. 1232+00
END SPEC. *V* DT
F.L. 892.05

F.L. 892.00 F.L. 892.05

SCALE: 1" = 10' HORIZONTAL
1" = 10' VERTICAL

100 110 120 130 140 150

STA. 1232+00 TO STA. 1234+00

-150 -140 -130 -120 -110 -100 -90 -80 -70 -60 -50 -40 -30 -20 -10 0 10 20 30 40 50 60 70 80 90

FILE NAME: J:\11803\ROADWAY\XSEC.SHEETS\XSECS-US 460 SCOTT.DGN

USER: cweller
DATE PLOTTED: July 29, 2019

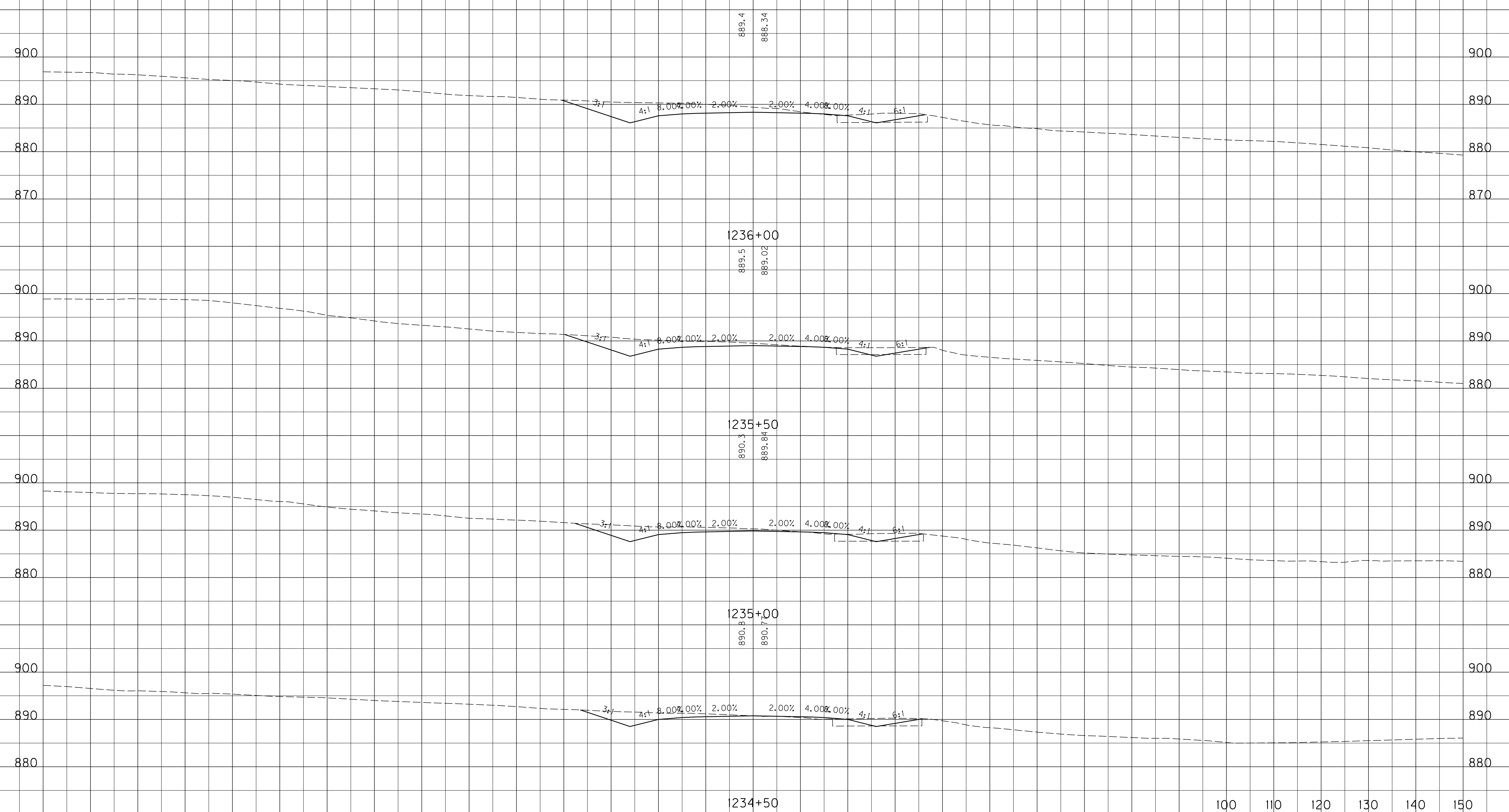
E-SHEET NAME:

MicroStation v8.11.9.459

-150 -140 -130 -120 -110 -100 -90 -80 -70 -60 -50 -40 -30 -20 -10 0 10 20 30 40 50 60 70 80 90 100 110

COUNTY OF	ITEM NO.	SHEET NO.
SCOTT	7-8705.10	X74

ROCK ROAD BED REFILL EMB. BENCH GRAN. EMB. COM EMB ROCK EXC DT LT DT RT



FILE NAME: J:\11803\ROADWAY\XSEC.SHEETS\XSECS-US 460 SCOTT.DGN

USER: cweller
DATE PLOTTED: July 29, 2019

E-SHEET NAME:

MicroStation v8.11.9.459

SCALE: 1" = 10' HORIZONTAL
1" = 10' VERTICAL

100 110 120 130 140 150

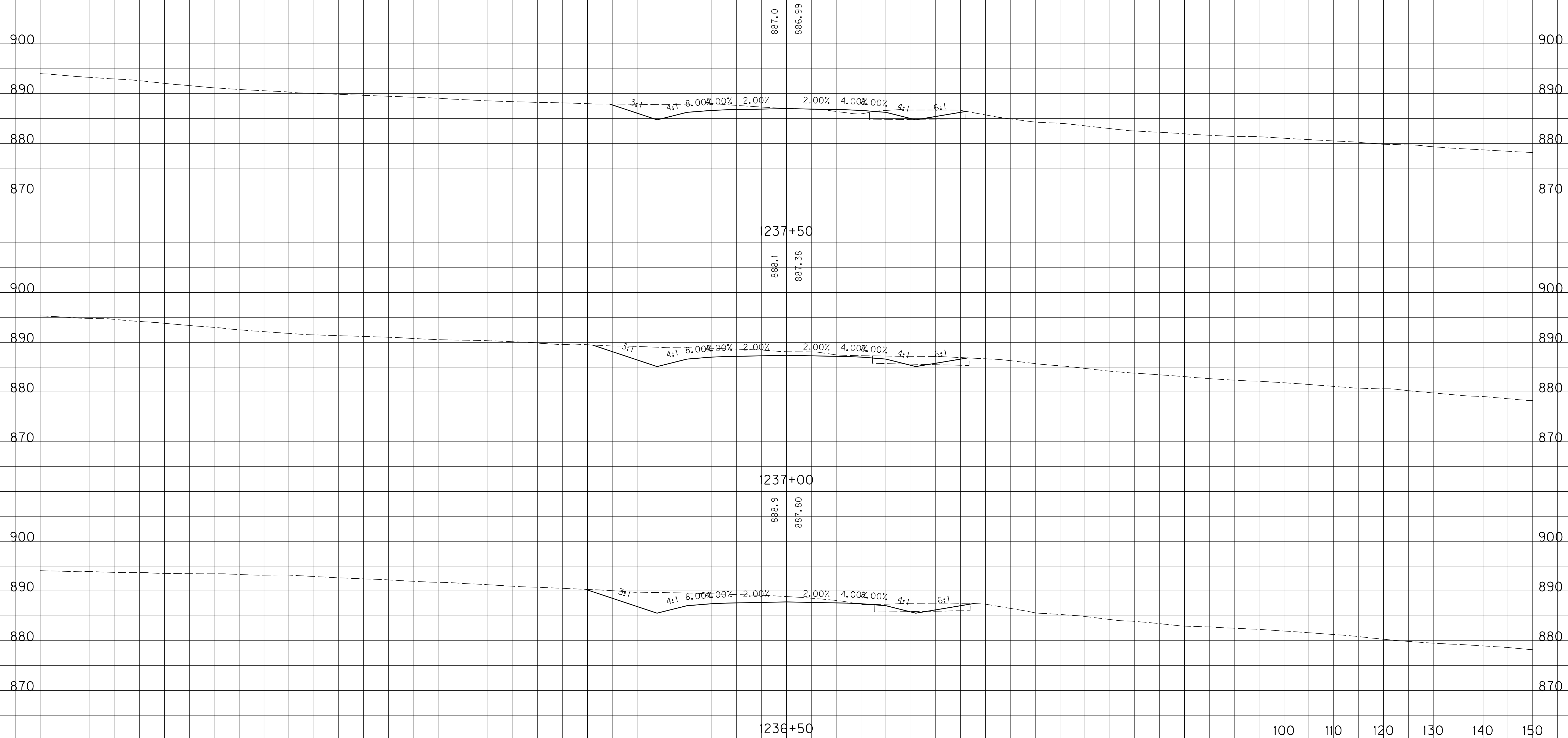
STA. 1234+50 TO STA. 1236+00

-150 -140 -130 -120 -110 -100 -90 -80 -70 -60 -50 -40 -30 -20 -10 0 10 20 30 40 50 60 70 80 90

-150 -140 -130 -120 -110 -100 -90 -80 -70 -60 -50 -40 -30 -20 -10 0 10 20 30 40 50 60 70 80 90 100 110

COUNTY OF	ITEM NO.	SHEET NO.
SCOTT	7-8705.10	X75

ROCK ROAD BED REFILL EMB. BENCH GRAN. EMB. COM EMB ROCK EXC DT LT DT RT



FILE NAME: J:\11803\ROADWAY\XSEC.SHEETS\XSECS-US 460 SCOTT.DGN

USER: cweller
DATE PLOTTED: July 29, 2019

E-SHEET NAME:

MicroStation v8.11.9.459

SCALE: 1" = 10' HORIZONTAL
1" = 10' VERTICAL

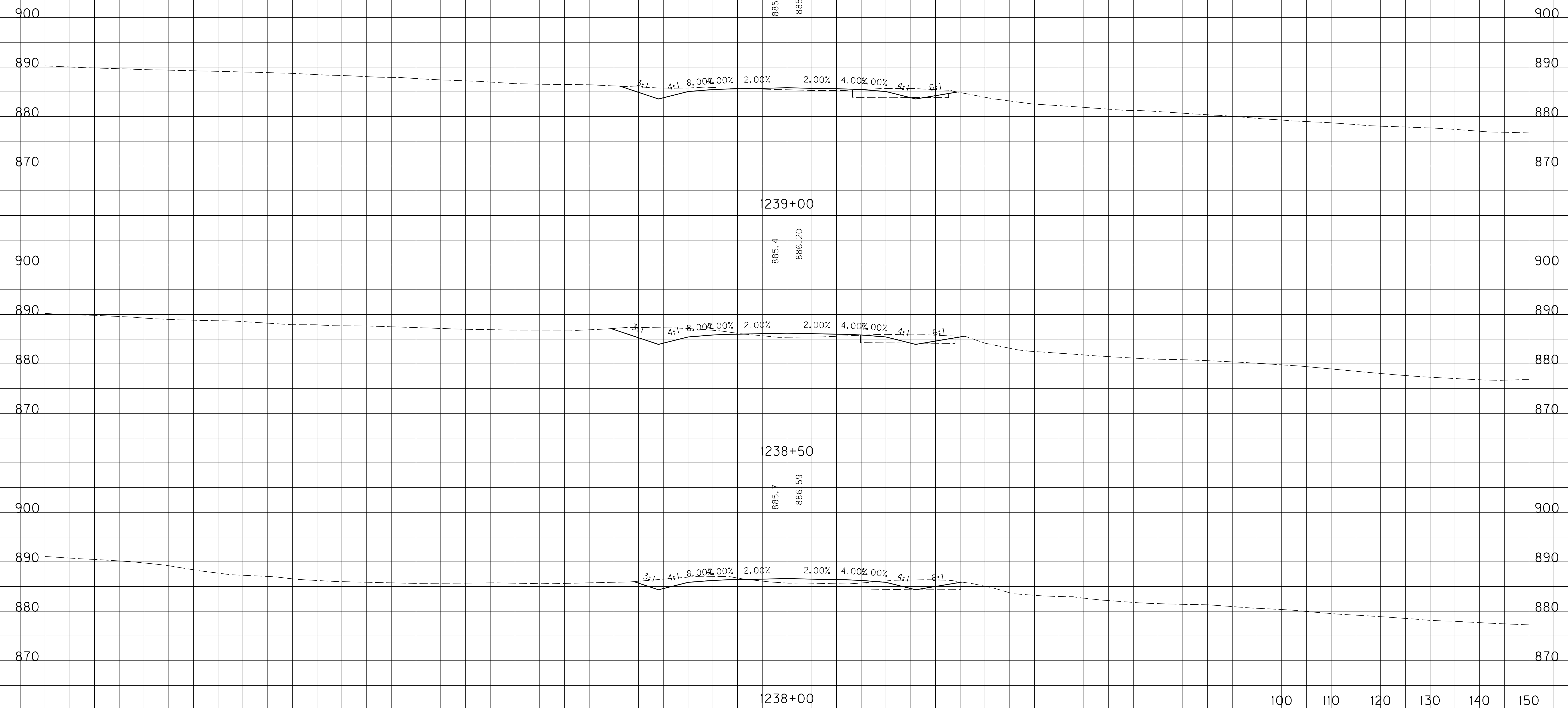
STA. 1236+50 TO STA. 1237+50

-150 -140 -130 -120 -110 -100 -90 -80 -70 -60 -50 -40 -30 -20 -10 0 10 20 30 40 50 60 70 80 90

-150 -140 -130 -120 -110 -100 -90 -80 -70 -60 -50 -40 -30 -20 -10 0 10 20 30 40 50 60 70 80 90 100 110

COUNTY OF	ITEM NO.	SHEET NO.
SCOTT	7-8705.10	X76

ROCK ROAD BED REFILL EMB. BENCH GRAN. EMB. COM EMB ROCK EXC DT LT DT RT



FILE NAME: J:\11803\ROADWAY\XSEC.SHEETS\XSECS-US 460 SCOTT.DGN

USER: cweller
DATE PLOTTED: July 29, 2019

E-SHEET NAME:

MicroStation v8.11.9.459

SCALE: 1" = 10' HORIZONTAL
1" = 10' VERTICAL

100 110 120 130 140 150

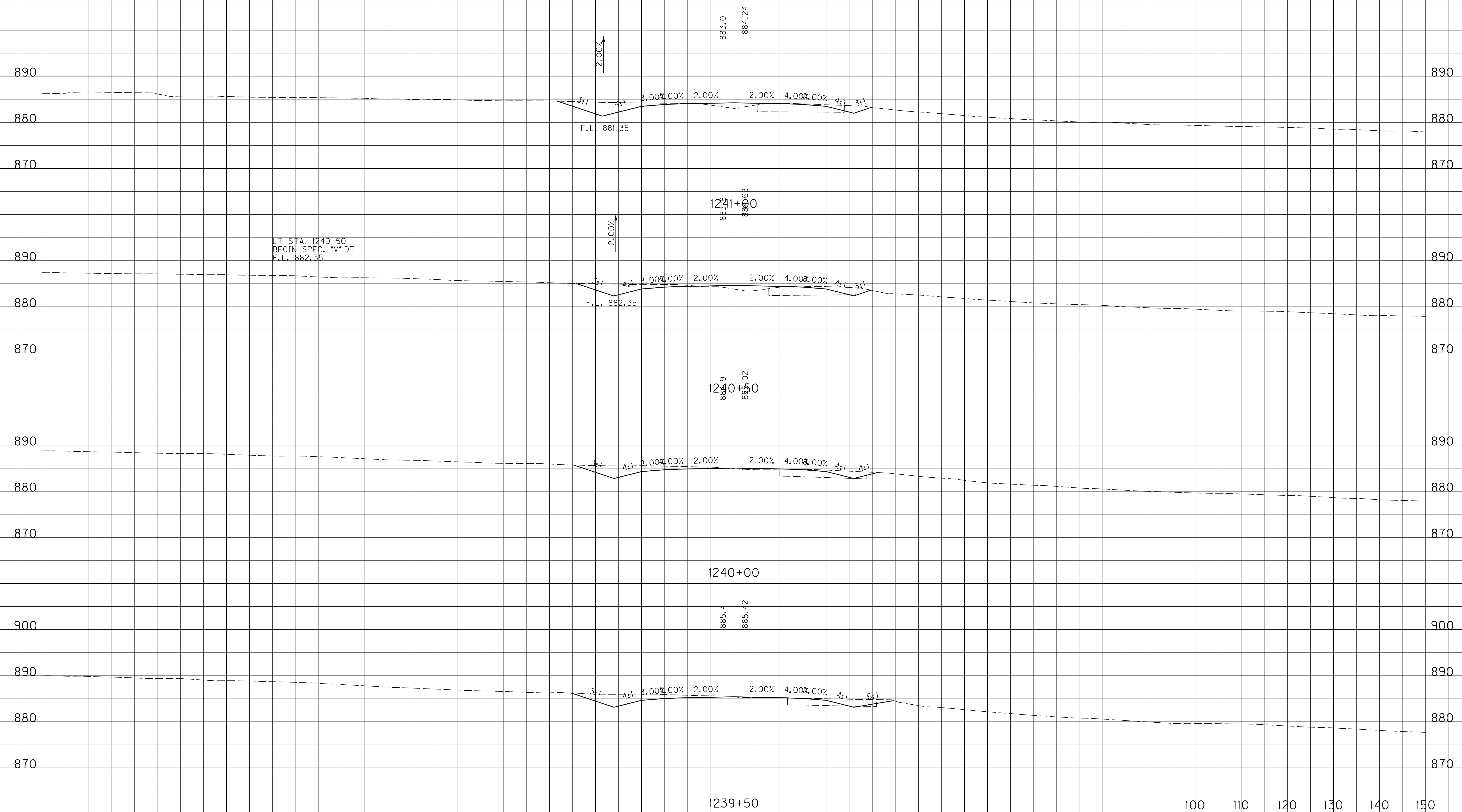
STA. 1238+00 TO STA. 1239+00

-150 -140 -130 -120 -110 -100 -90 -80 -70 -60 -50 -40 -30 -20 -10 0 10 20 30 40 50 60 70 80 90

-150 -140 -130 -120 -110 -100 -90 -80 -70 -60 -50 -40 -30 -20 -10 0 10 20 30 40 50 60 70 80 90 100 110

COUNTY OF	ITEM NO.	SHEET NO.
SCOTT	7-8705.10	X77

ROCK ROAD BED REFILL EMB. BENCH GRAN. EMB. COM EMB ROCK EXC DT LT DT RT



FILE NAME: J:\11803\ROADWAY\XSEC.SHEETS\XSECS-US 460 SCOTT.DGN

USER: cweller
DATE PLOTTED: July 29, 2019

E-SHEET NAME:

MicroStation v8.11.9.459

SCALE: 1" = 10' HORIZONTAL
1" = 10' VERTICAL

100 110 120 130 140 150

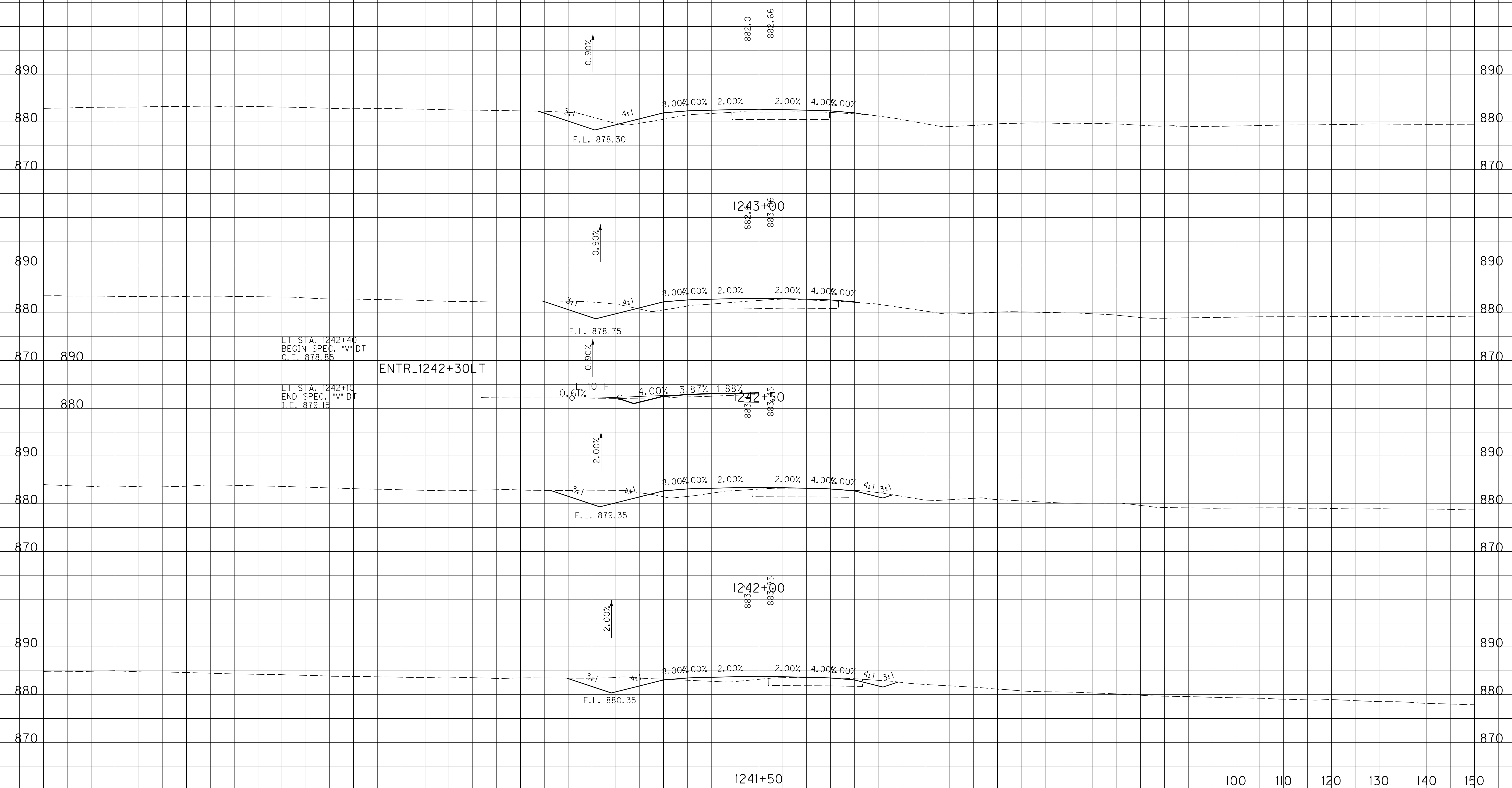
STA. 1239+50 TO STA. 1241+00

-150 -140 -130 -120 -110 -100 -90 -80 -70 -60 -50 -40 -30 -20 -10 0 10 20 30 40 50 60 70 80 90

-150 -140 -130 -120 -110 -100 -90 -80 -70 -60 -50 -40 -30 -20 -10 0 10 20 30 40 50 60 70 80 90 100 110

COUNTY OF	ITEM NO.	SHEET NO.
SCOTT	7-8705.10	X78

ROCK ROAD BED REFILL EMB. BENCH GRAN. EMB. COM EMB ROCK EXC DT LT DT RT



LT STA. 1242+40
 BEGIN SPEC. *V* DT
 O.E. 878.85

LT STA. 1242+10
 END SPEC. *V* DT
 I.E. 879.15

ENTR. 1242+30 LT

SCALE: 1" = 10' HORIZONTAL
 1" = 10' VERTICAL

STA. 1241+50 TO STA. 1243+00

FILE NAME: J:\11803\ROADWAY\XSEC.SHEETS\XSECS-US 460 SCOTT.DGN

USER: cweller
 DATE PLOTTED: July 29, 2019

E-SHEET NAME:

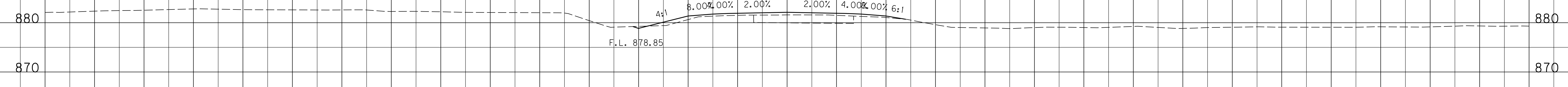
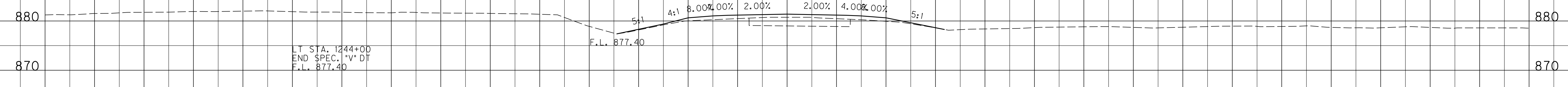
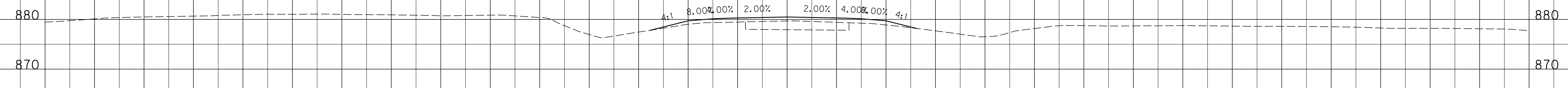
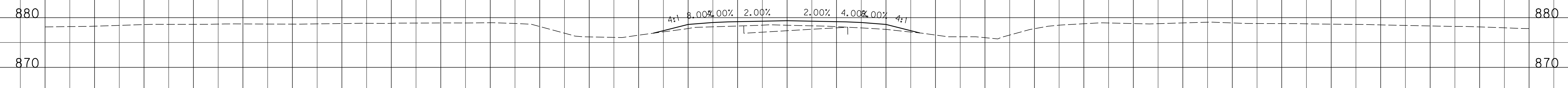
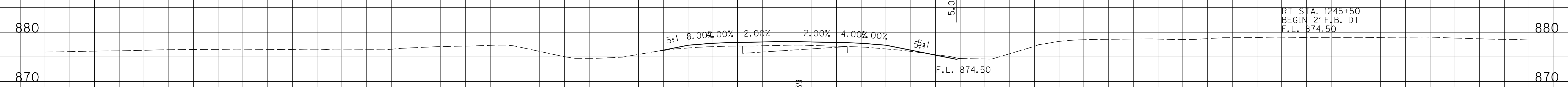
MicroStation v8.11.9.459

-150 -140 -130 -120 -110 -100 -90 -80 -70 -60 -50 -40 -30 -20 -10 0 10 20 30 40 50 60 70 80 90

-150 -140 -130 -120 -110 -100 -90 -80 -70 -60 -50 -40 -30 -20 -10 0 10 20 30 40 50 60 70 80 90 100 110

COUNTY OF	ITEM NO.	SHEET NO.
SCOTT	7-8705.10	X79

ROCK ROAD BED REFILL EMB. BENCH GRAN. EMB. COM EMB ROCK EXC DT LT DT RT



LT STA. 1244+00
END SPEC. "V" DT
F.L. 877.40

100 110 120 130 140 150

SCALE: 1" = 10' HORIZONTAL
1" = 10' VERTICAL

STA. 1243+50 TO STA. 1245+50

-150 -140 -130 -120 -110 -100 -90 -80 -70 -60 -50 -40 -30 -20 -10 0 10 20 30 40 50 60 70 80 90

FILE NAME: J:\11803\ROADWAY\XSEC.SHEETS\XSECS-US 460 SCOTT.DGN

USER: cweller
DATE PLOTTED: July 29, 2019

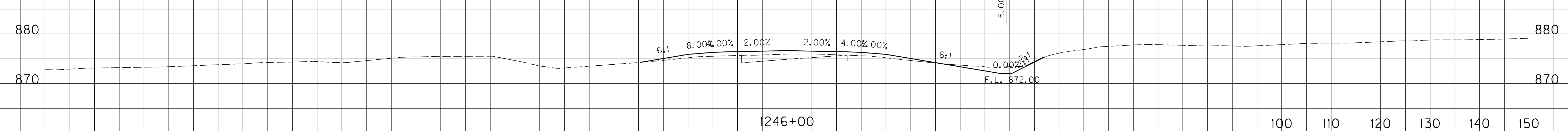
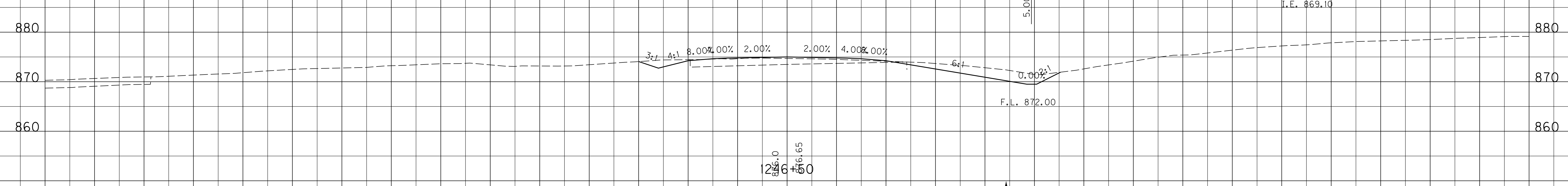
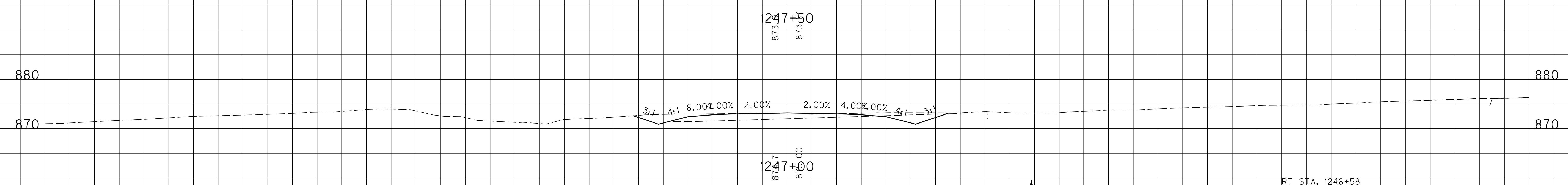
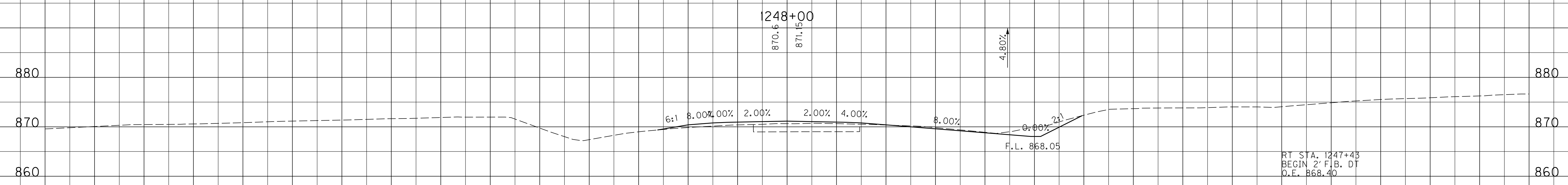
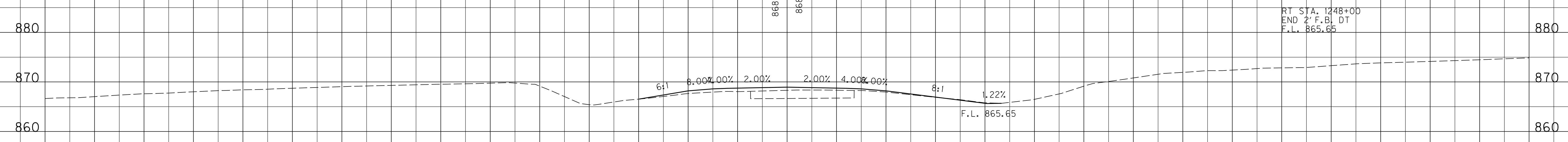
E-SHEET NAME:

MicroStation v8.11.9.459

-150 -140 -130 -120 -110 -100 -90 -80 -70 -60 -50 -40 -30 -20 -10 0 10 20 30 40 50 60 70 80 90 100 110

COUNTY OF	ITEM NO.	SHEET NO.
SCOTT	7-8705.10	X80

ROCK ROAD BED REFILL EMB. BENCH GRAN. EMB. COM EMB ROCK EXC DT LT DT RT



SCALE: 1" = 10' HORIZONTAL
1" = 10' VERTICAL

100 110 120 130 140 150

STA. 1246+00 TO STA. 1248+00

-150 -140 -130 -120 -110 -100 -90 -80 -70 -60 -50 -40 -30 -20 -10 0 10 20 30 40 50 60 70 80 90

FILE NAME: J:\11803\ROADWAY\XSEC.SHEETS\XSECS-US 460 SCOTT.DGN

USER: cweller
DATE PLOTTED: July 29, 2019

E-SHEET NAME:

MicroStation v8.11.9.459

-150 -140 -130 -120 -110 -100 -90 -80 -70 -60 -50 -40 -30 -20 -10 0 10 20 30 40 50 60 70 80 90 100 110

COUNTY OF	ITEM NO.	SHEET NO.
SCOTT	7-8705.10	X81

ROCK ROAD BED REFILL EMB. BENCH GRAN. EMB. COM EMB ROCK EXC DT LT DT RT

870 870

860 860

850 850

1250+00

880 880

870 870

860 860

850 850

1249+50

880 880

870 870

860 860

1249+00

880 880

870 870

860 860

1248+50

100 110 120 130 140 150

SCALE: 1" = 10' HORIZONTAL
1" = 10' VERTICAL

STA. 1248+50 TO STA. 1250+00

-150 -140 -130 -120 -110 -100 -90 -80 -70 -60 -50 -40 -30 -20 -10 0 10 20 30 40 50 60 70 80 90

FILE NAME: J:\11803\ROADWAY\XSEC.SHEETS\XSECS-US 460 SCOTT.DGN

USER: cweller
DATE PLOTTED: July 29, 2019

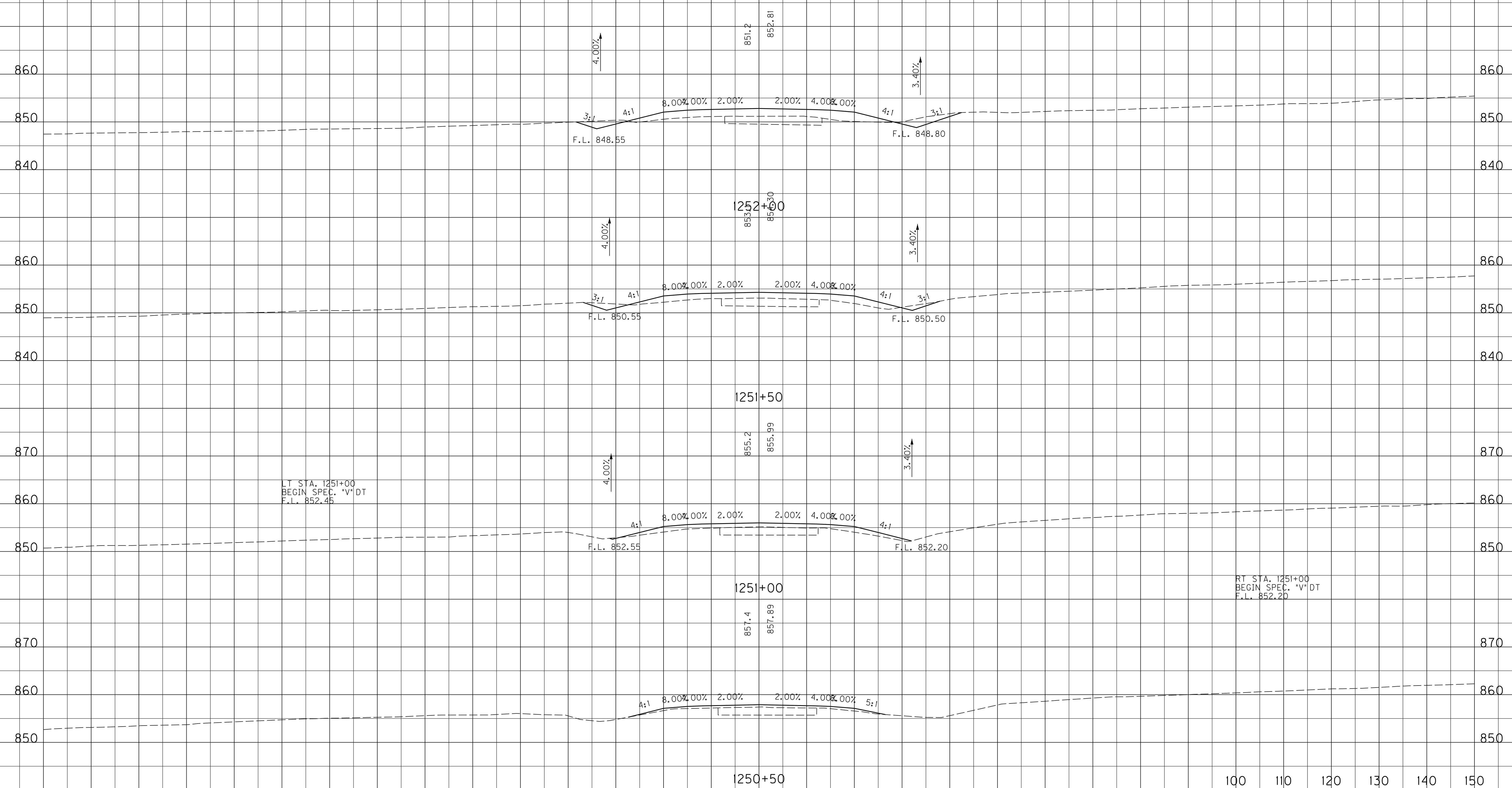
E-SHEET NAME:

MicroStation v8.11.9.459

-150 -140 -130 -120 -110 -100 -90 -80 -70 -60 -50 -40 -30 -20 -10 0 10 20 30 40 50 60 70 80 90 100 110

COUNTY OF	ITEM NO.	SHEET NO.
SCOTT	7-8705.10	X82

ROCK ROAD BED REFILL EMB. BENCH GRAN. EMB. COM EMB ROCK EXC DT LT DT RT



LT STA. 1251+00
BEGIN SPEC. *V* DT
F.L. 852.45

RT STA. 1251+00
BEGIN SPEC. *V* DT
F.L. 852.20

SCALE: 1" = 10' HORIZONTAL
1" = 10' VERTICAL

STA. 1250+50 TO STA. 1252+00

-150 -140 -130 -120 -110 -100 -90 -80 -70 -60 -50 -40 -30 -20 -10 0 10 20 30 40 50 60 70 80 90

FILE NAME: J:\11803\ROADWAY\XSEC.SHEETS\XSECS-US 460 SCOTT.DGN

USER: cweller
DATE PLOTTED: July 29, 2019

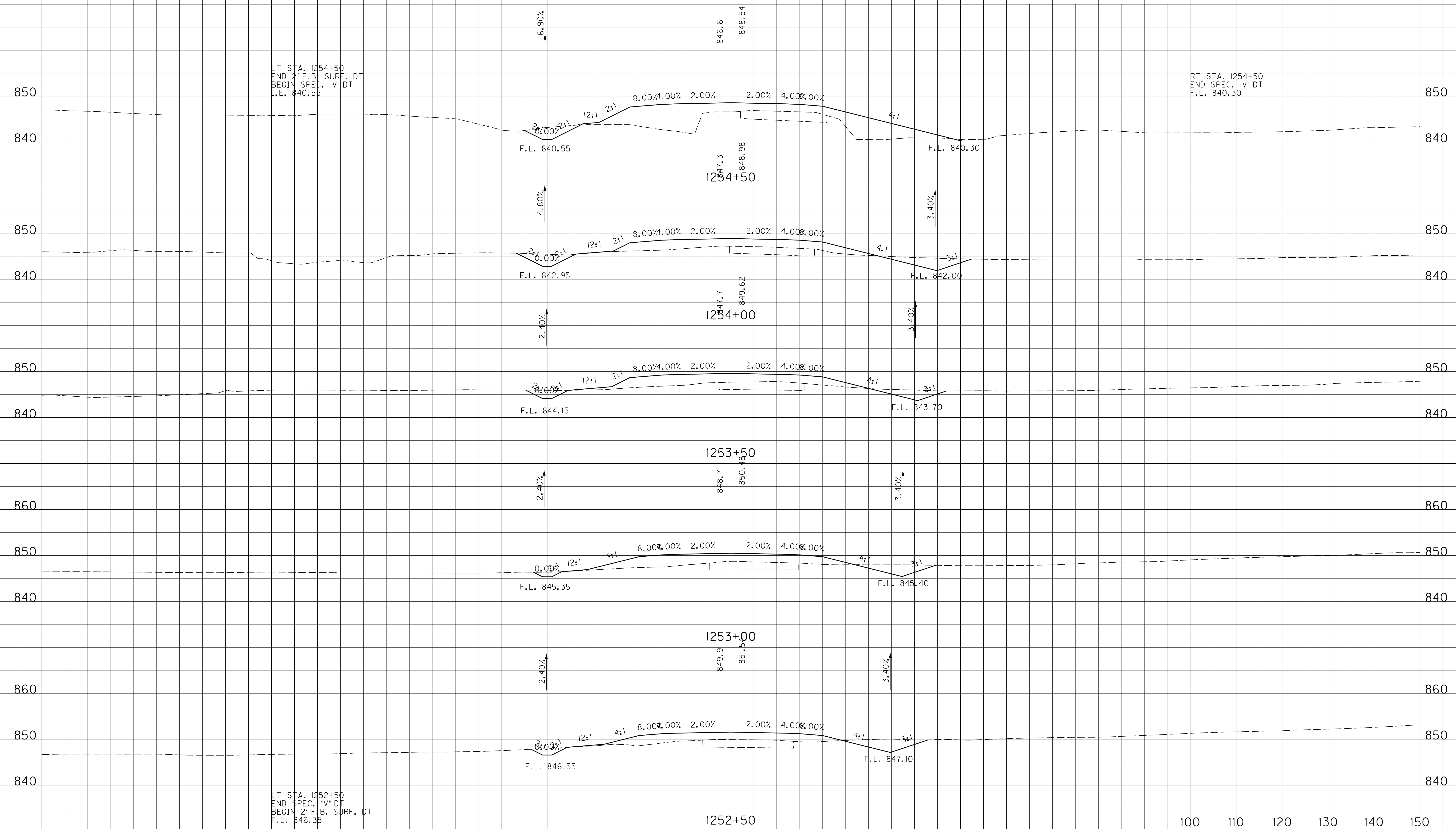
E-SHEET NAME:

MicroStation v8.11.9.459

-150 -140 -130 -120 -110 -100 -90 -80 -70 -60 -50 -40 -30 -20 -10 0 10 20 30 40 50 60 70 80 90 100 110

COUNTY OF	ITEM NO.	SHEET NO.
SCOTT	7-8705.10	X83

ROCK ROAD BED REFILL EMB. BENCH GRAN. EMB. COM EMB ROCK EXC DT LT DT RT



LT STA. 1254+50
END 2" F.B. SURF. DT
BEGIN SPEC. "V" DT
F.L. 840.55

RT STA. 1254+50
END SPEC. "V" DT
F.L. 840.30

LT STA. 1252+50
END SPEC. "V" DT
BEGIN 2" F.B. SURF. DT
F.L. 846.35

SCALE: 1" = 10' HORIZONTAL
1" = 10' VERTICAL

STA. 1252+50 TO STA. 1254+50

-150 -140 -130 -120 -110 -100 -90 -80 -70 -60 -50 -40 -30 -20 -10 0 10 20 30 40 50 60 70 80 90

FILE NAME: J:\11803\ROADWAY\XSEC.SHEETS\XSECS-US 460 SCOTT.DGN

USER: cweller
DATE PLOTTED: July 29, 2019

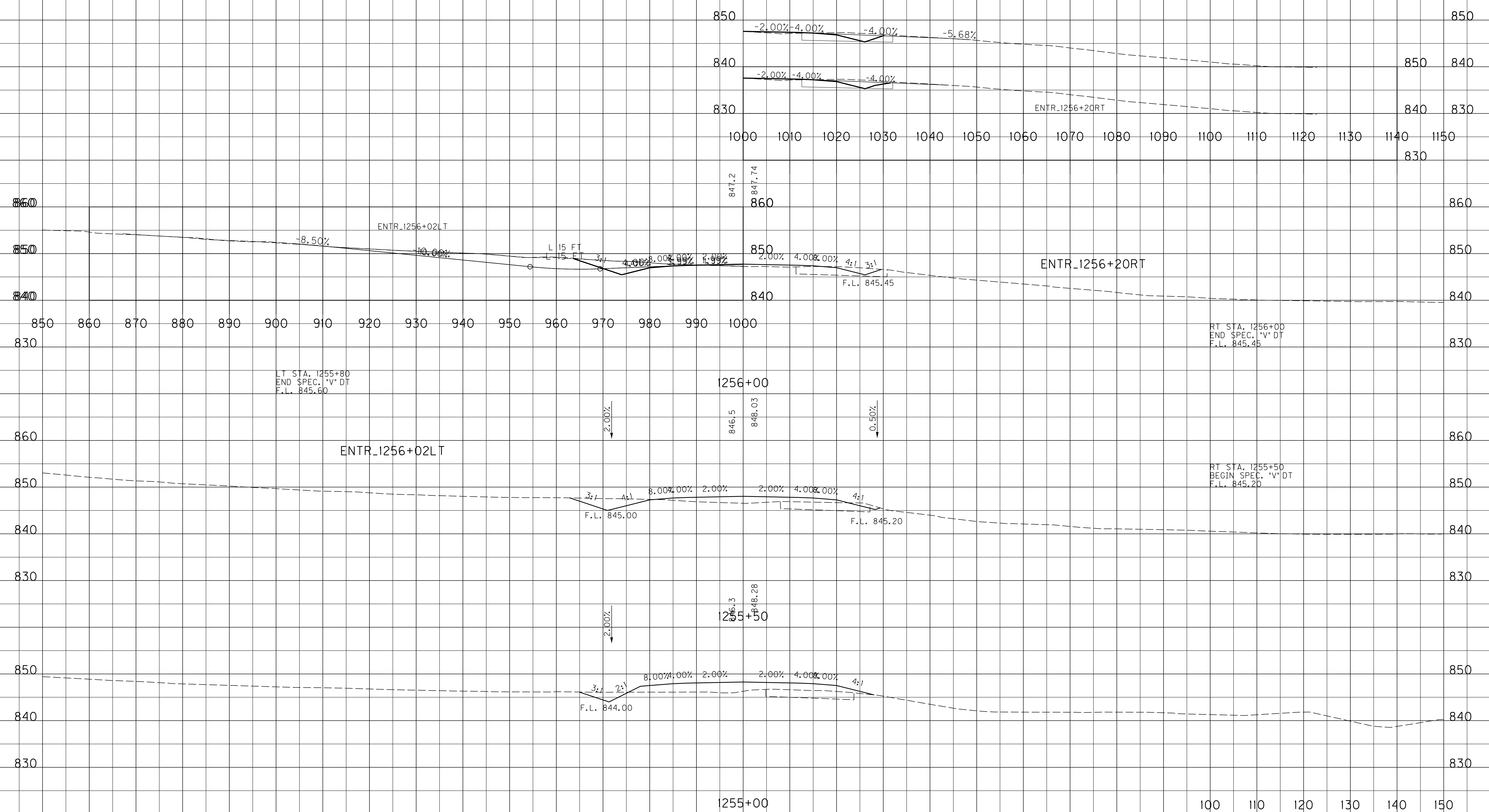
E-SHEET NAME:

MicroStation v8.11.9.459

-150 -140 -130 -120 -110 -100 -90 -80 -70 -60 -50 -40 -30 -20 -10 0 10 20 30 40 50 60 70 80 90 100 110

COUNTY OF	ITEM NO.	SHEET NO.
SCOTT	7-8705.10	X84

ROCK ROAD BED REFILL EMB. BENCH GRAN. EMB. COM EMB ROCK EXC DT LT DT RT



LT STA. 1255+80
END SPEC. *V* DT
F.L. 845.60

RT STA. 1256+00
END SPEC. *V* DT
F.L. 845.45

RT STA. 1255+50
BEGIN SPEC. *V* DT
F.L. 845.20

SCALE: 1" = 10' HORIZONTAL
1" = 10' VERTICAL

STA. 1255+00 TO STA. 1256+00

-150 -140 -130 -120 -110 -100 -90 -80 -70 -60 -50 -40 -30 -20 -10 0 10 20 30 40 50 60 70 80 90

FILE NAME: J:\11803\ROADWAY\XSEC.SHEETS\XSECS-US 460 SCOTT.DGN

USER: cweller
DATE PLOTTED: July 29, 2019

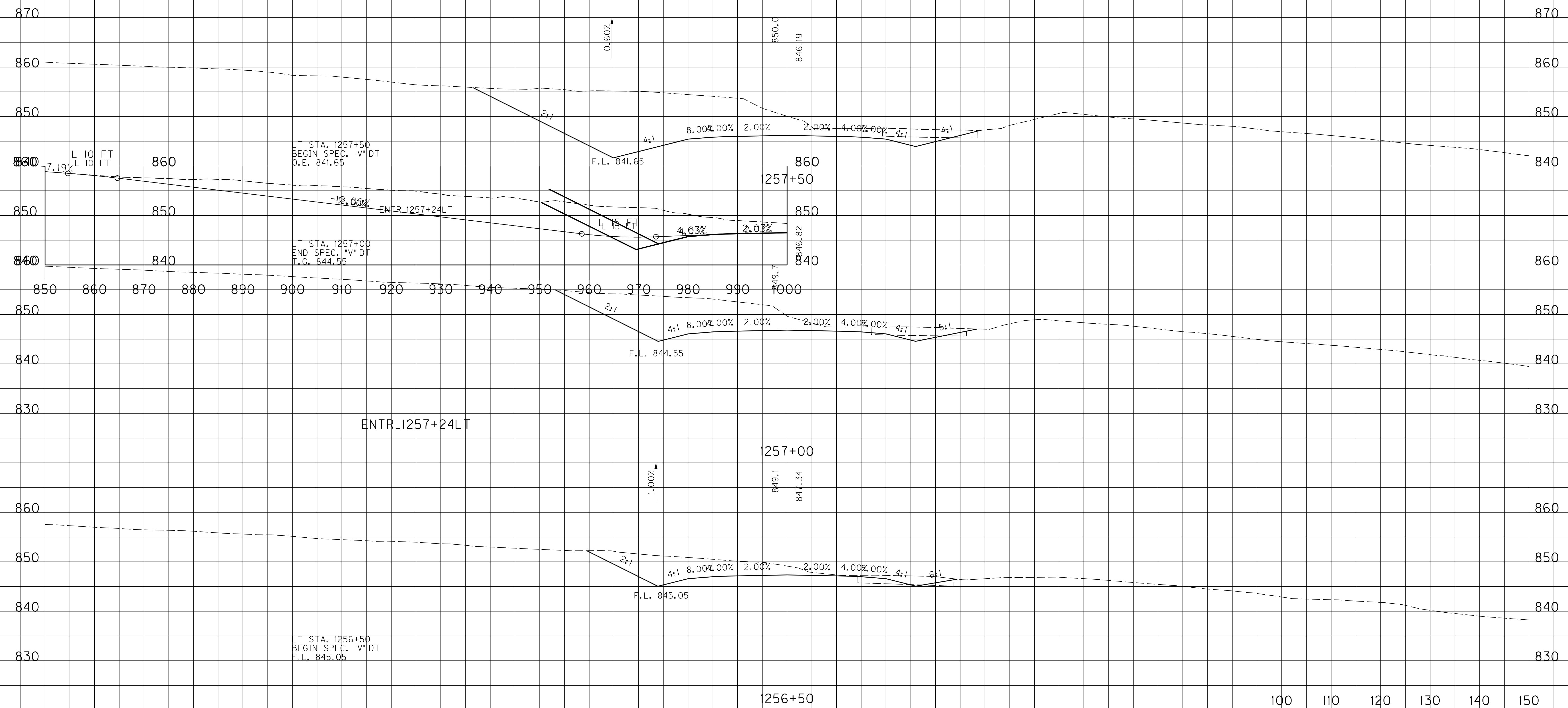
E-SHEET NAME:

MicroStation v8.11.9.459

-150 -140 -130 -120 -110 -100 -90 -80 -70 -60 -50 -40 -30 -20 -10 0 10 20 30 40 50 60 70 80 90 100 110

COUNTY OF	ITEM NO.	SHEET NO.
SCOTT	7-8705.10	X85

ROCK ROAD BED REFILL EMB. BENCH GRAN. EMB. COM EMB ROCK EXC DT LT DT RT



FILE NAME: J:\11803\ROADWAY\XSEC.SHEETS\XSECS-US 460 SCOTT.DGN

USER: cweller
DATE PLOTTED: July 29, 2019

E-SHEET NAME:

MicroStation v8.11.9.459

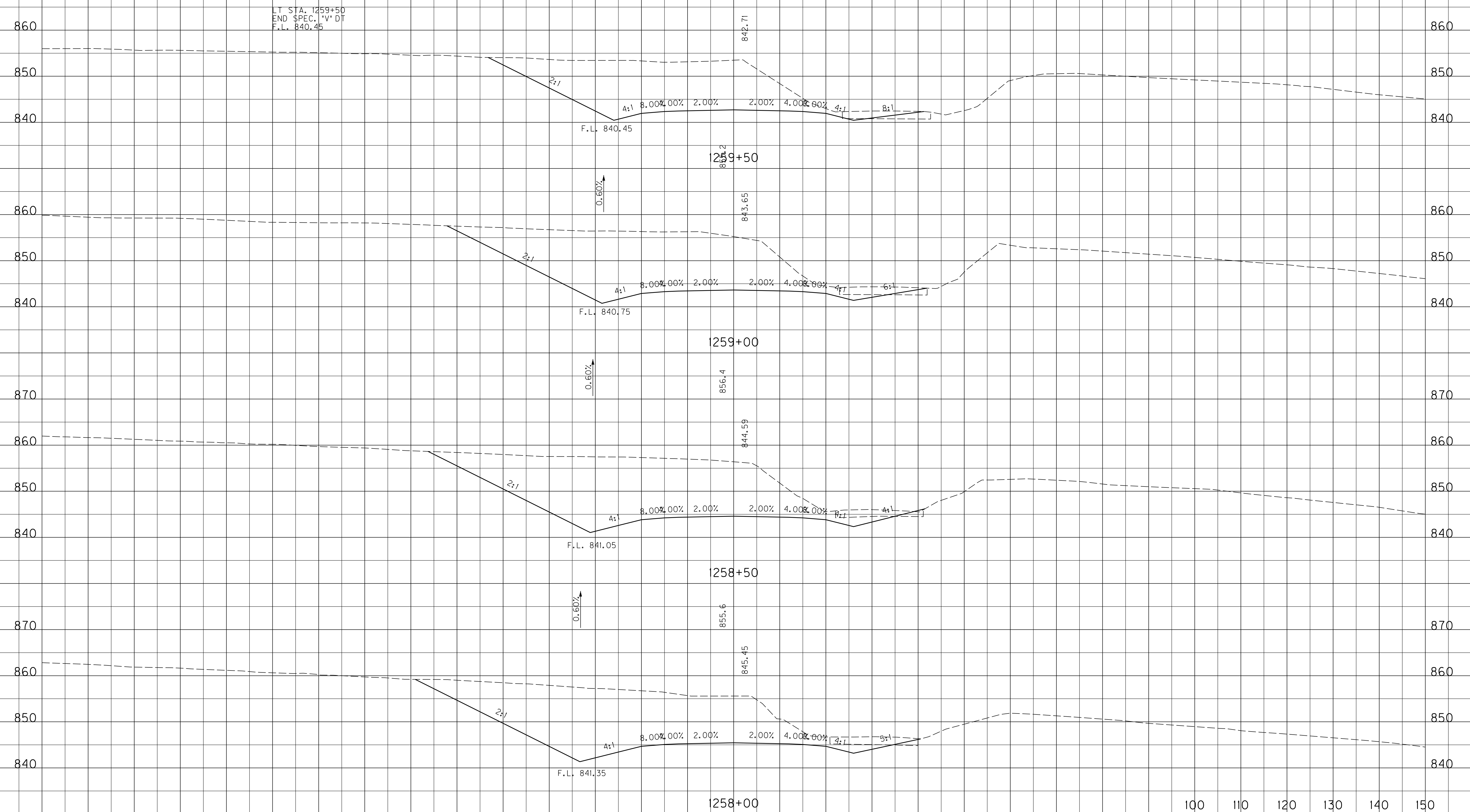
SCALE: 1" = 10' HORIZONTAL
1" = 10' VERTICAL

STA. 1256+50 TO STA. 1257+50

-150 -140 -130 -120 -110 -100 -90 -80 -70 -60 -50 -40 -30 -20 -10 0 10 20 30 40 50 60 70 80 90 100 110

COUNTY OF	ITEM NO.	SHEET NO.
SCOTT	7-8705.10	X86

ROCK ROAD BED REFILL EMB. BENCH GRAN. EMB. COM EMB ROCK EXC DT LT DT RT



SCALE: 1" = 10' HORIZONTAL
1" = 10' VERTICAL

100 110 120 130 140 150

STA. 1258+00 TO STA. 1259+50

-150 -140 -130 -120 -110 -100 -90 -80 -70 -60 -50 -40 -30 -20 -10 0 10 20 30 40 50 60 70 80 90

FILE NAME: J:\11803\ROADWAY\XSEC.SHEETS\XSECS-US 460 SCOTT.DGN

USER: cweller
DATE PLOTTED: July 29, 2019

E-SHEET NAME:

MicroStation v8.11.9.459

-150 -140 -130 -120 -110 -100 -90 -80 -70 -60 -50 -40 -30 -20 -10 0 10 20 30 40 50 60 70 80 90 100 110

COUNTY OF	ITEM NO.	SHEET NO.
SCOTT	7-8705.10	X87

ROCK ROAD BED REFILL EMB. BENCH GRAN. EMB. COM EMB ROCK EXC DT LT DT RT

840

830

840

840

830

830

850

850

840

840

830

830

850

850

840

840

830

830

860

860

850

850

840

840

830

830

RT STA. 1261+50
END SPEC. *V* DT
F.L. 833.50

LT STA. 1261+00
BEGIN SPEC. *V* DT
F.L. 837.60

1261+00
840.80

RT STA. 1260+00
BEGIN SPEC. *V* DT
F.L. 839.50

1260+50
849.2

1260+00

SCALE: 1" = 10' HORIZONTAL
1" = 10' VERTICAL

STA. 1260+00 TO STA. 1261+50

-150 -140 -130 -120 -110 -100 -90 -80 -70 -60 -50 -40 -30 -20 -10 0 10 20 30 40 50 60 70 80 90

100 110 120 130 140 150

FILE NAME: J:\11803\ROADWAY\XSEC.SHEETS\XSECS-US 460 SCOTT.DGN

USER: cweller
DATE PLOTTED: July 29, 2019

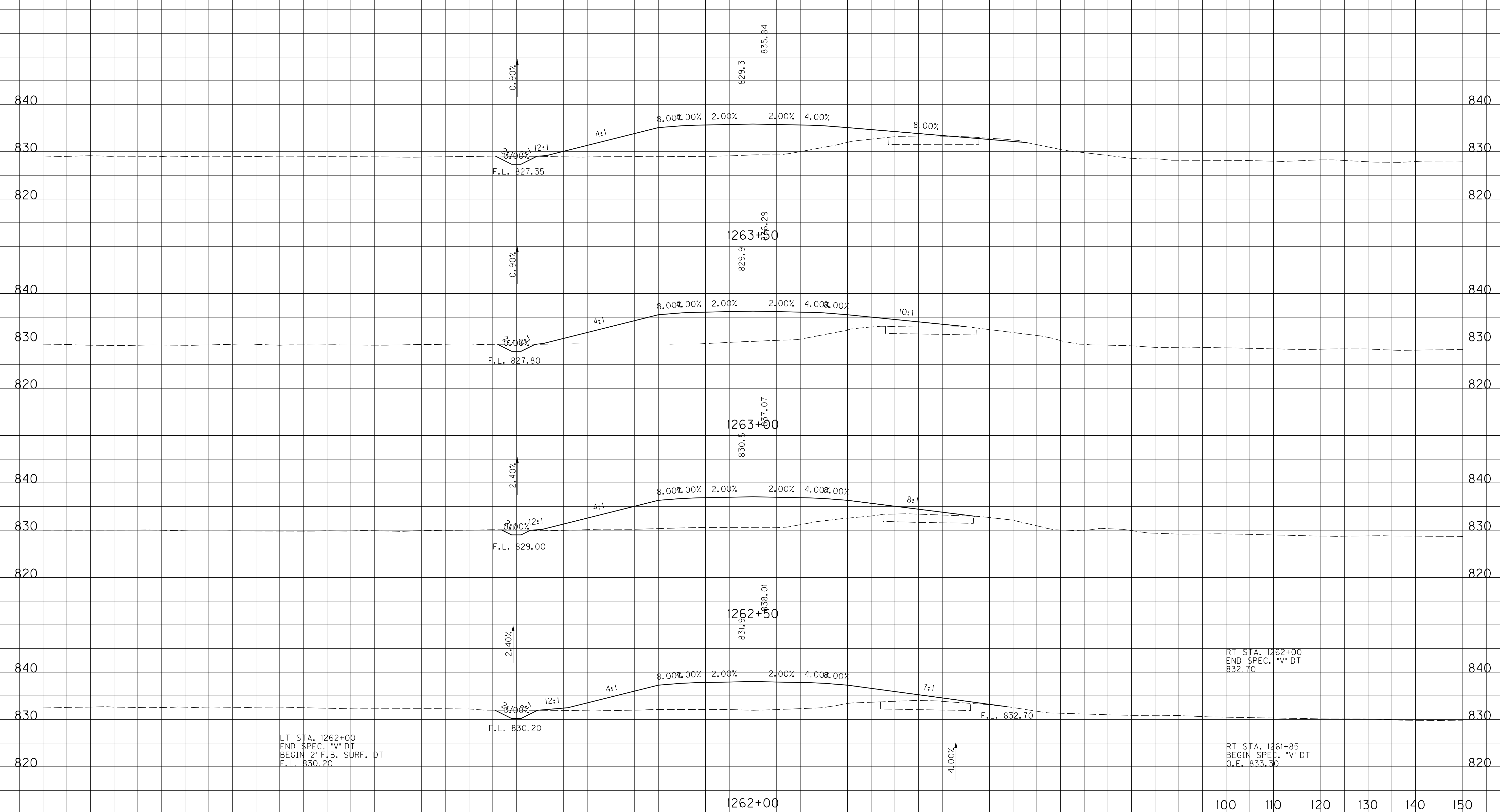
E-SHEET NAME:

MicroStation v8.11.9.459

-150 -140 -130 -120 -110 -100 -90 -80 -70 -60 -50 -40 -30 -20 -10 0 10 20 30 40 50 60 70 80 90 100 110

COUNTY OF	ITEM NO.	SHEET NO.
SCOTT	7-8705.10	X88

ROCK ROAD BED REFILL EMB. BENCH GRAN. EMB. COM EMB ROCK EXC DT LT DT RT



FILE NAME: J:\11803\ROADWAY\XSEC.SHEETS\XSECS-US 460 SCOTT.DGN

USER: cweller DATE PLOTTED: July 29, 2019

E-SHEET NAME:

MicroStation v8.11.9.459

-150 -140 -130 -120 -110 -100 -90 -80 -70 -60 -50 -40 -30 -20 -10 0 10 20 30 40 50 60 70 80 90

SCALE: 1" = 10' HORIZONTAL
1" = 10' VERTICAL

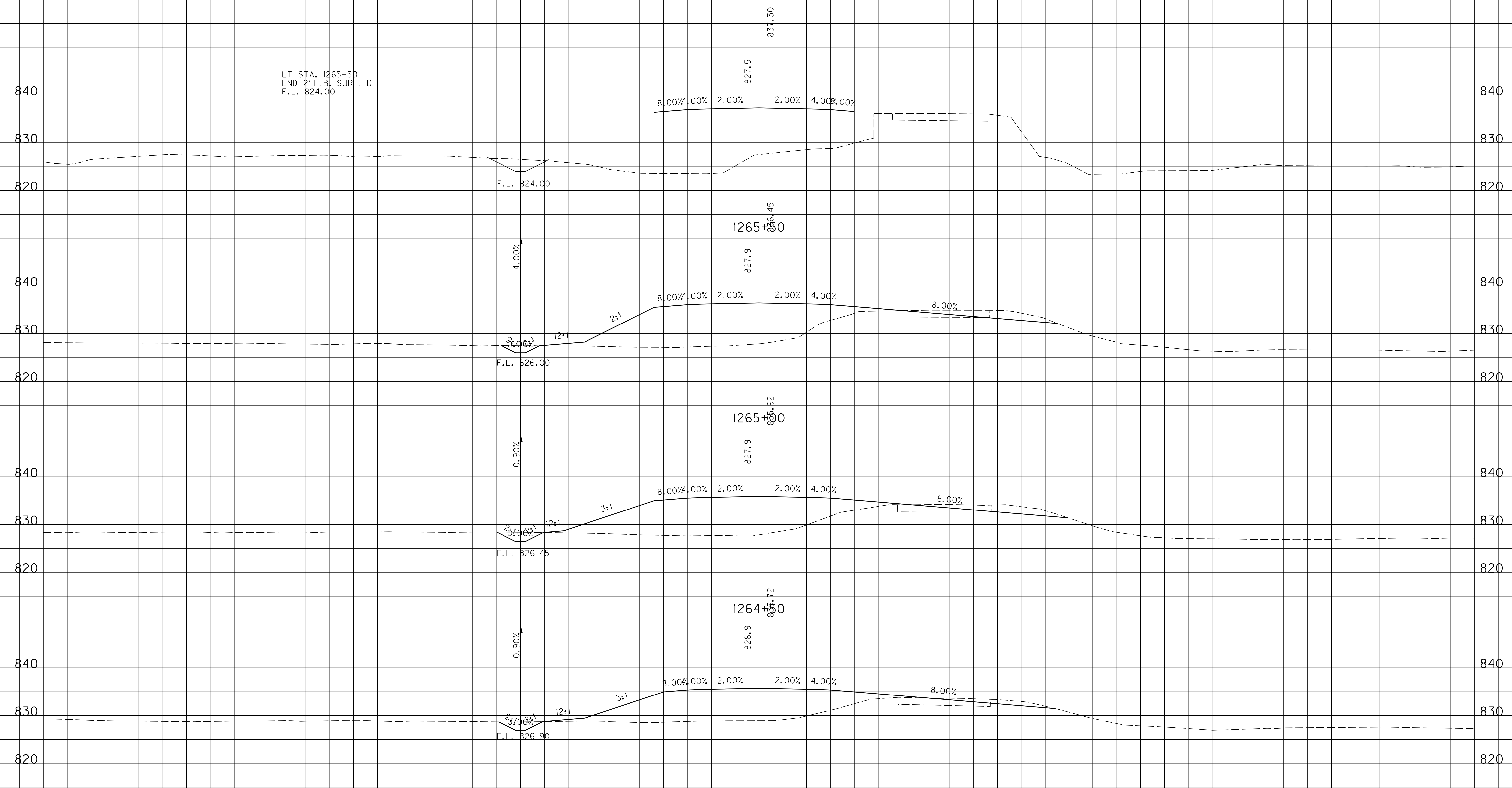
100 110 120 130 140 150

STA. 1262+00 TO STA. 1263+50

-150 -140 -130 -120 -110 -100 -90 -80 -70 -60 -50 -40 -30 -20 -10 0 10 20 30 40 50 60 70 80 90 100 110

COUNTY OF	ITEM NO.	SHEET NO.
SCOTT	7-8705.10	X89

ROCK ROAD BED REFILL EMB. BENCH GRAN. EMB. COM EMB ROCK EXC DT LT DT RT



LT STA. 1265+50
END 2' F.B. SURF. DT
F.L. 824.00

FILE NAME: J:\11803\ROADWAY\XSEC.SHEETS\XSECS-US 460 SCOTT.DGN

USER: cweller
DATE PLOTTED: July 29, 2019

E-SHEET NAME:

MicroStation v8.11.9.459

SCALE: 1" = 10' HORIZONTAL
1" = 10' VERTICAL

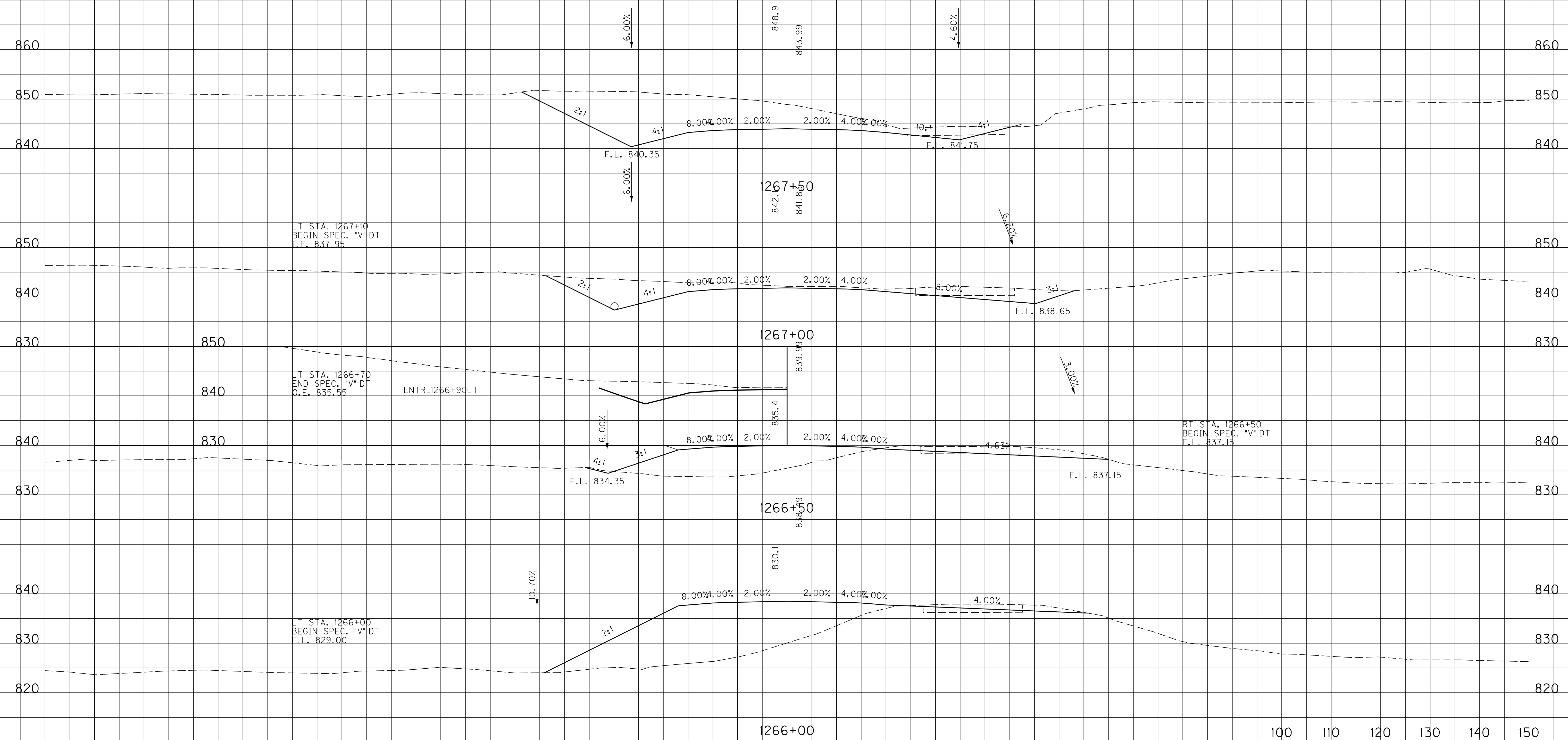
STA. 1264+00 TO STA. 1265+50

-150 -140 -130 -120 -110 -100 -90 -80 -70 -60 -50 -40 -30 -20 -10 0 10 20 30 40 50 60 70 80 90

-150 -140 -130 -120 -110 -100 -90 -80 -70 -60 -50 -40 -30 -20 -10 0 10 20 30 40 50 60 70 80 90 100 110

COUNTY OF	ITEM NO.	SHEET NO.
SCOTT	7-8705.10	X90

ROCK ROAD BED REFILL EMB. BENCH GRAN. EMB. COM EMB ROCK EXC DT LT DT RT



FILE NAME: J:\11803\ROADWAY\XSEC.SHEETS\XSECS-US 460 SCOTT.DGN

USER: cweller DATE PLOTTED: July 29, 2019

E-SHEET NAME:

MicroStation v8.11.9.459

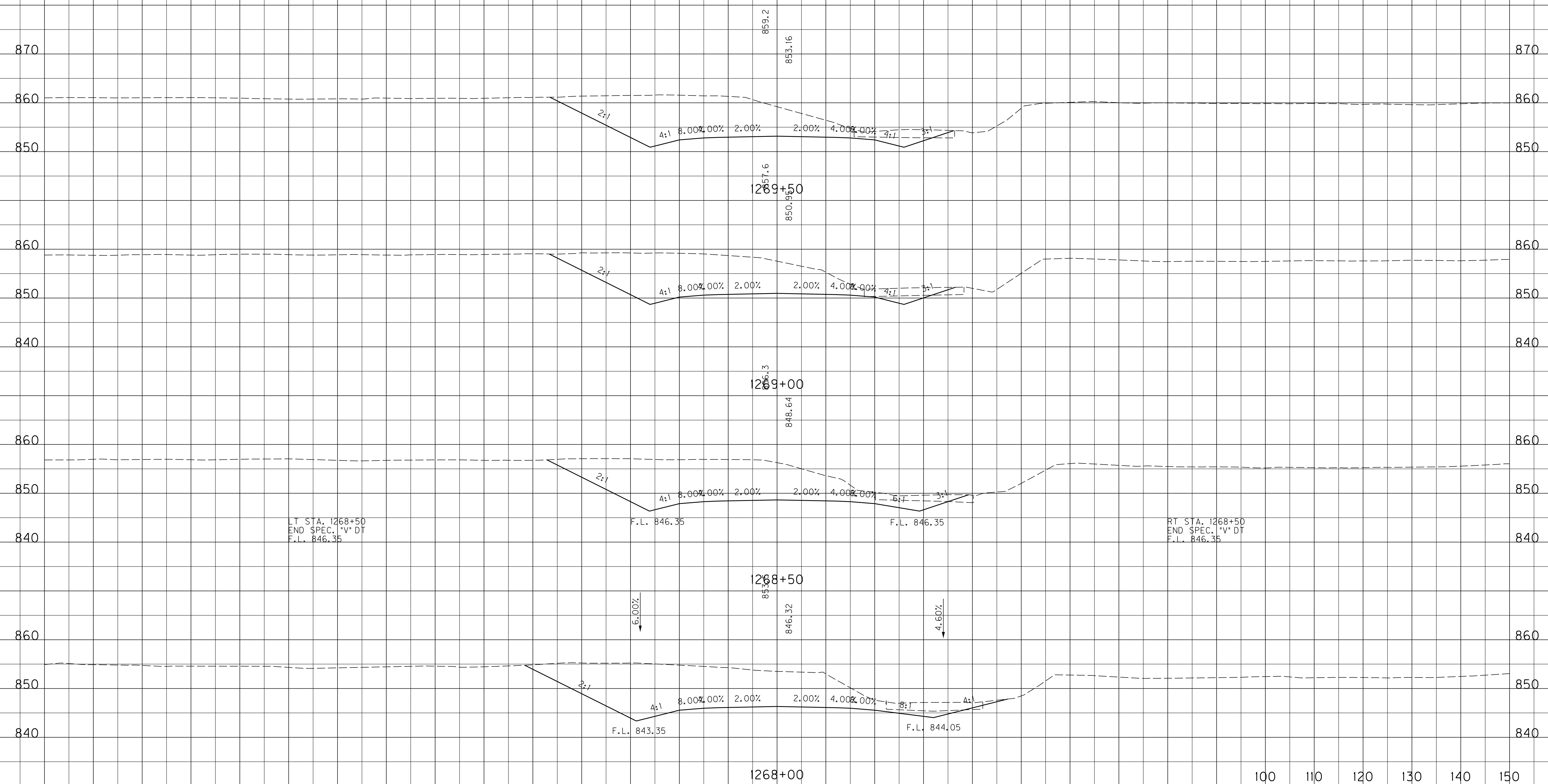
SCALE: 1" = 10' HORIZONTAL
1" = 10' VERTICAL

STA. 1266+00 TO STA. 1267+50

-150 -140 -130 -120 -110 -100 -90 -80 -70 -60 -50 -40 -30 -20 -10 0 10 20 30 40 50 60 70 80 90 100 110

COUNTY OF	ITEM NO.	SHEET NO.
SCOTT	7-8705.10	X91

ROCK ROAD BED REFILL EMB. BENCH GRAN. EMB. COM EMB ROCK EXC DT LT DT RT



LT STA. 1268+50
END SPEC. *V* DT
F.L. 846.35

RT STA. 1268+50
END SPEC. *V* DT
F.L. 846.35

SCALE: 1" = 10' HORIZONTAL
1" = 10' VERTICAL

100 110 120 130 140 150

STA. 1268+00 TO STA. 1269+50

-150 -140 -130 -120 -110 -100 -90 -80 -70 -60 -50 -40 -30 -20 -10 0 10 20 30 40 50 60 70 80 90

FILE NAME: J:\11803\ROADWAY\XSEC.SHEETS\XSECS-US 460 SCOTT.DGN

USER: cweller
DATE PLOTTED: July 29, 2019

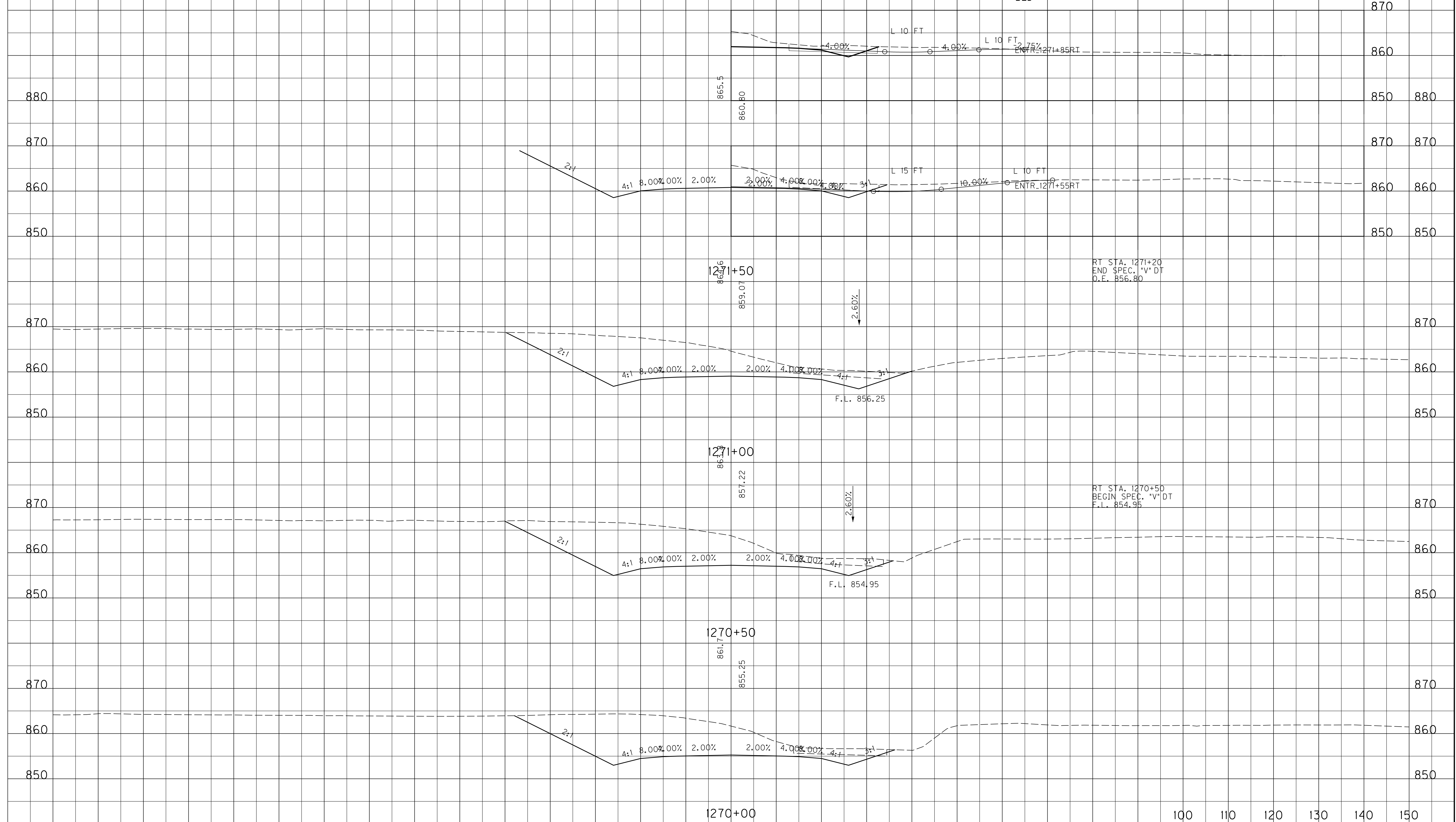
E-SHEET NAME:

MicroStation v8.11.9.459

-150 -140 -130 -120 -110 -100 -90 -80 -70 -60 -50 -40 -30 -20 -10 0 10 20 30 40 50 60 70 80 90 100 110

COUNTY OF	ITEM NO.	SHEET NO.
SCOTT	7-8705.10	X92

ROCK ROAD BED REFILL EMB. BENCH GRAN. EMB. COM EMB ROCK EXC DT LT DT RT



SCALE: 1" = 10' HORIZONTAL
1" = 10' VERTICAL

STA. 1270+00 TO STA. 1271+50

FILE NAME: J:\11803\ROADWAY\XSEC.SHEETS\XSECS-US 460 SCOTT.DGN

USER: cweller
DATE PLOTTED: July 29, 2019

E-SHEET NAME:

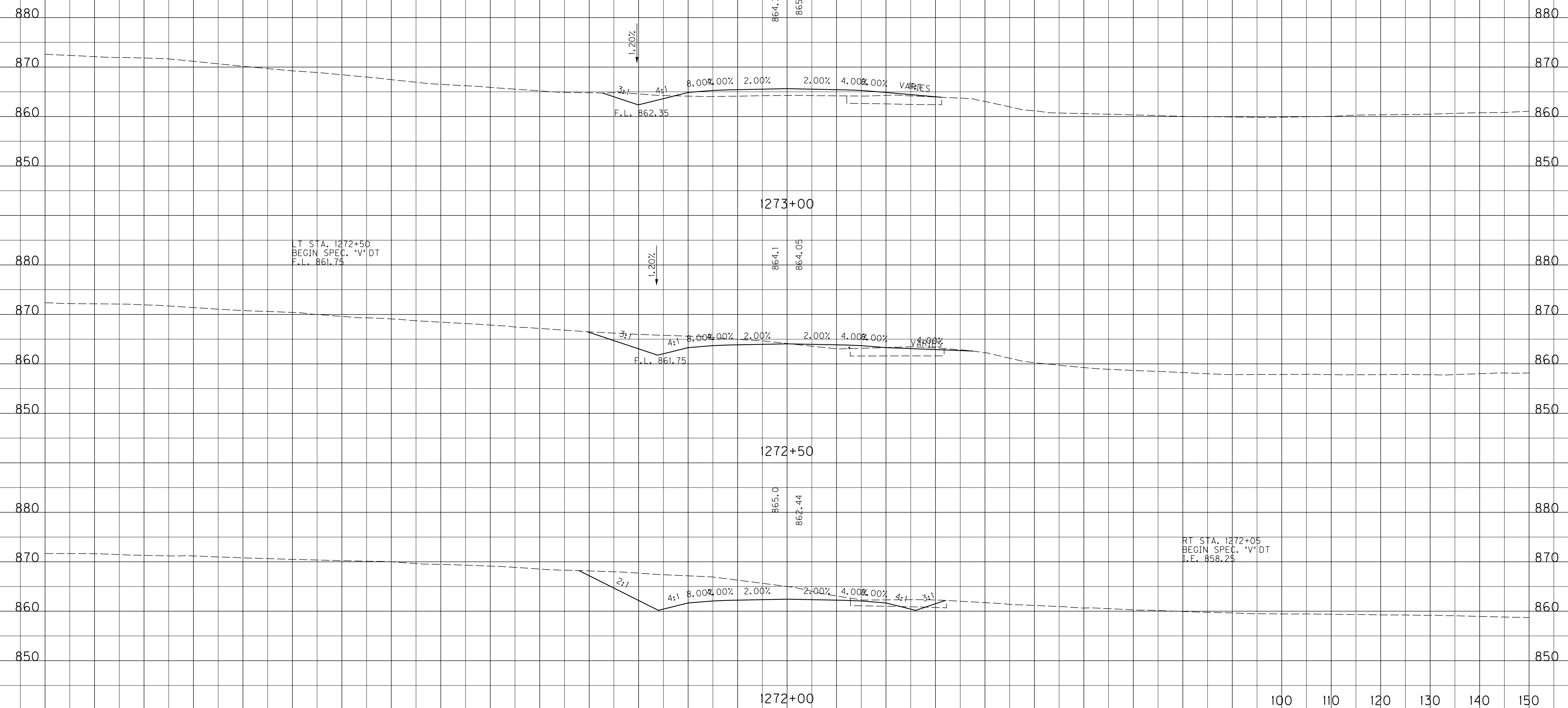
MicroStation v8.11.9.459

-150 -140 -130 -120 -110 -100 -90 -80 -70 -60 -50 -40 -30 -20 -10 0 10 20 30 40 50 60 70 80 90

-150 -140 -130 -120 -110 -100 -90 -80 -70 -60 -50 -40 -30 -20 -10 0 10 20 30 40 50 60 70 80 90 100 110

COUNTY OF	ITEM NO.	SHEET NO.
SCOTT	7-8705.10	X93

ROCK ROAD BED REFILL EMB. BENCH GRAN. EMB. COM EMB ROCK EXC DT LT DT RT



LT STA. 1272+50
BEGIN SPEC. *V*DT
F.L. 861.75

RT STA. 1272+05
BEGIN SPEC. *V*DT
F.L. 858.25

SCALE: 1" = 10' HORIZONTAL
1" = 10' VERTICAL

STA. 1272+00 TO STA. 1273+00

-150 -140 -130 -120 -110 -100 -90 -80 -70 -60 -50 -40 -30 -20 -10 0 10 20 30 40 50 60 70 80 90

FILE NAME: J:\11803\ROADWAY\XSEC.SHEETS\XSECS-US 460 SCOTT.DGN

USER: cweller
DATE PLOTTED: July 29, 2019

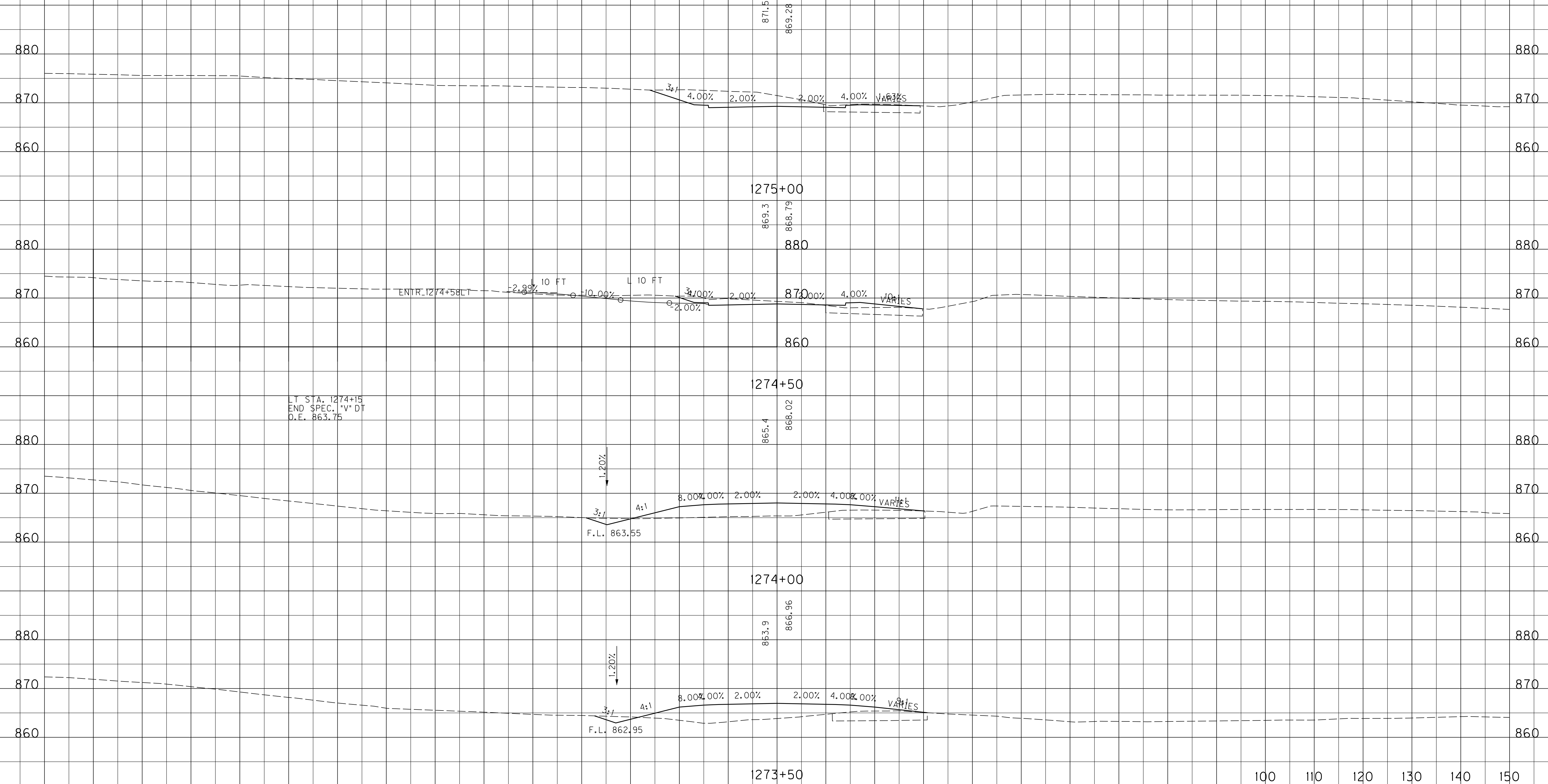
E-SHEET NAME:

MicroStation v8.11.9.459

-150 -140 -130 -120 -110 -100 -90 -80 -70 -60 -50 -40 -30 -20 -10 0 10 20 30 40 50 60 70 80 90 100 110

COUNTY OF	ITEM NO.	SHEET NO.
SCOTT	7-8705.10	X94

ROCK ROAD BED REFILL EMB. BENCH GRAN. EMB. COM EMB ROCK EXC DT LT DT RT



LT STA. 1274+15
END SPEC. 'V' DT
O.F. 863.75

ENTR. 1274+58 LT

1.20%

1.20%

F.L. 863.55

F.L. 862.95

SCALE: 1" = 10' HORIZONTAL
1" = 10' VERTICAL

STA. 1273+50 TO STA. 1275+00

-150 -140 -130 -120 -110 -100 -90 -80 -70 -60 -50 -40 -30 -20 -10 0 10 20 30 40 50 60 70 80 90

FILE NAME: J:\11803\ROADWAY\XSEC.SHEETS\XSECS-US 460 SCOTT.DGN

USER: cweller
DATE PLOTTED: July 29, 2019

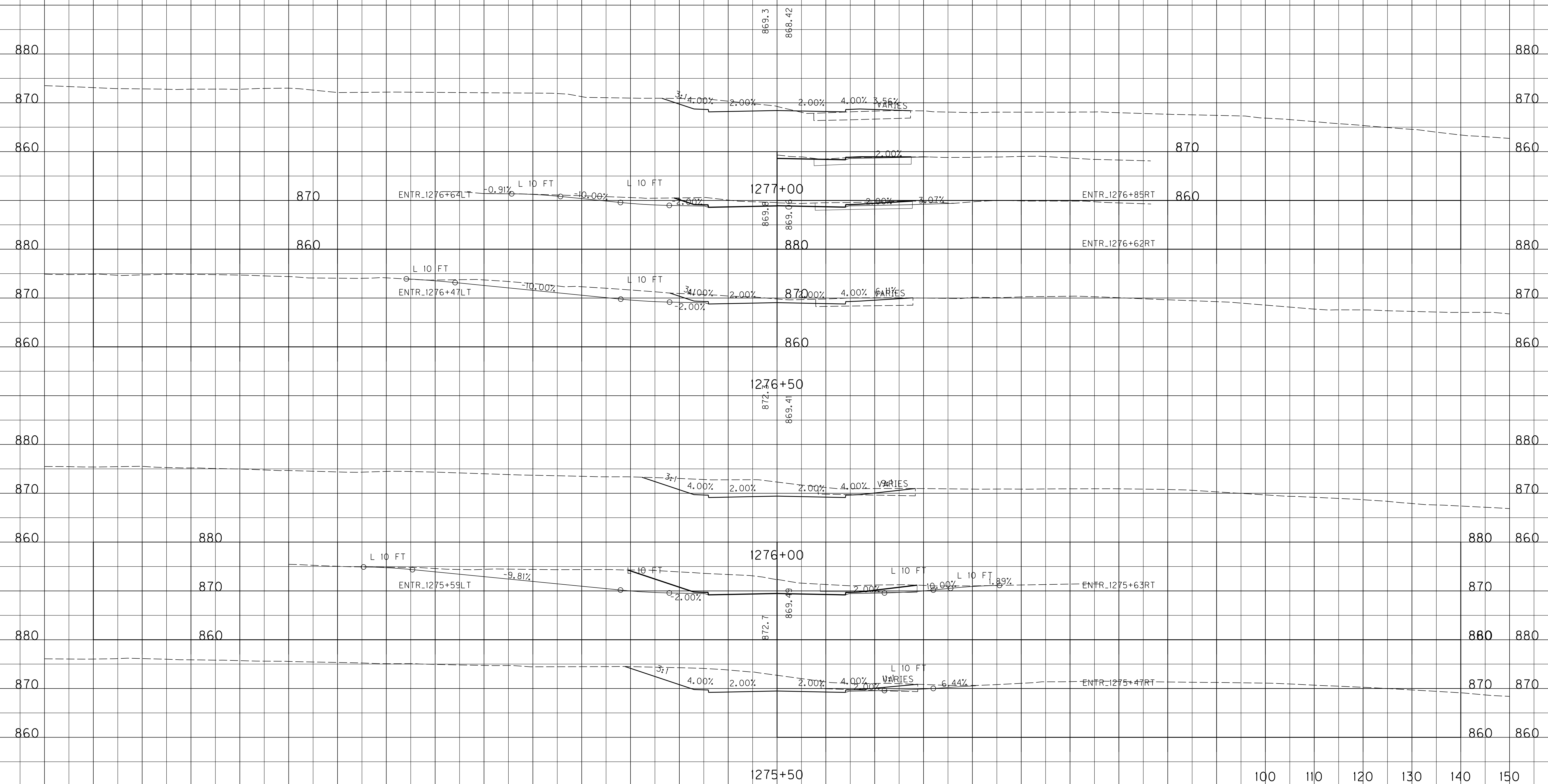
E-SHEET NAME:

MicroStation v8.11.9.459

-150 -140 -130 -120 -110 -100 -90 -80 -70 -60 -50 -40 -30 -20 -10 0 10 20 30 40 50 60 70 80 90 100 110

COUNTY OF	ITEM NO.	SHEET NO.
SCOTT	7-8705.10	X95

ROCK ROAD BED REFILL EMB. BENCH GRAN. EMB. COM EMB ROCK EXC DT LT DT RT



FILE NAME: J:\11803\ROADWAY\XSEC.SHEETS\XSECS-US 460 SCOTT.DGN

USER: cweller
DATE PLOTTED: July 29, 2019

E-SHEET NAME:

MicroStation v8.11.9.459

SCALE: 1" = 10' HORIZONTAL
1" = 10' VERTICAL

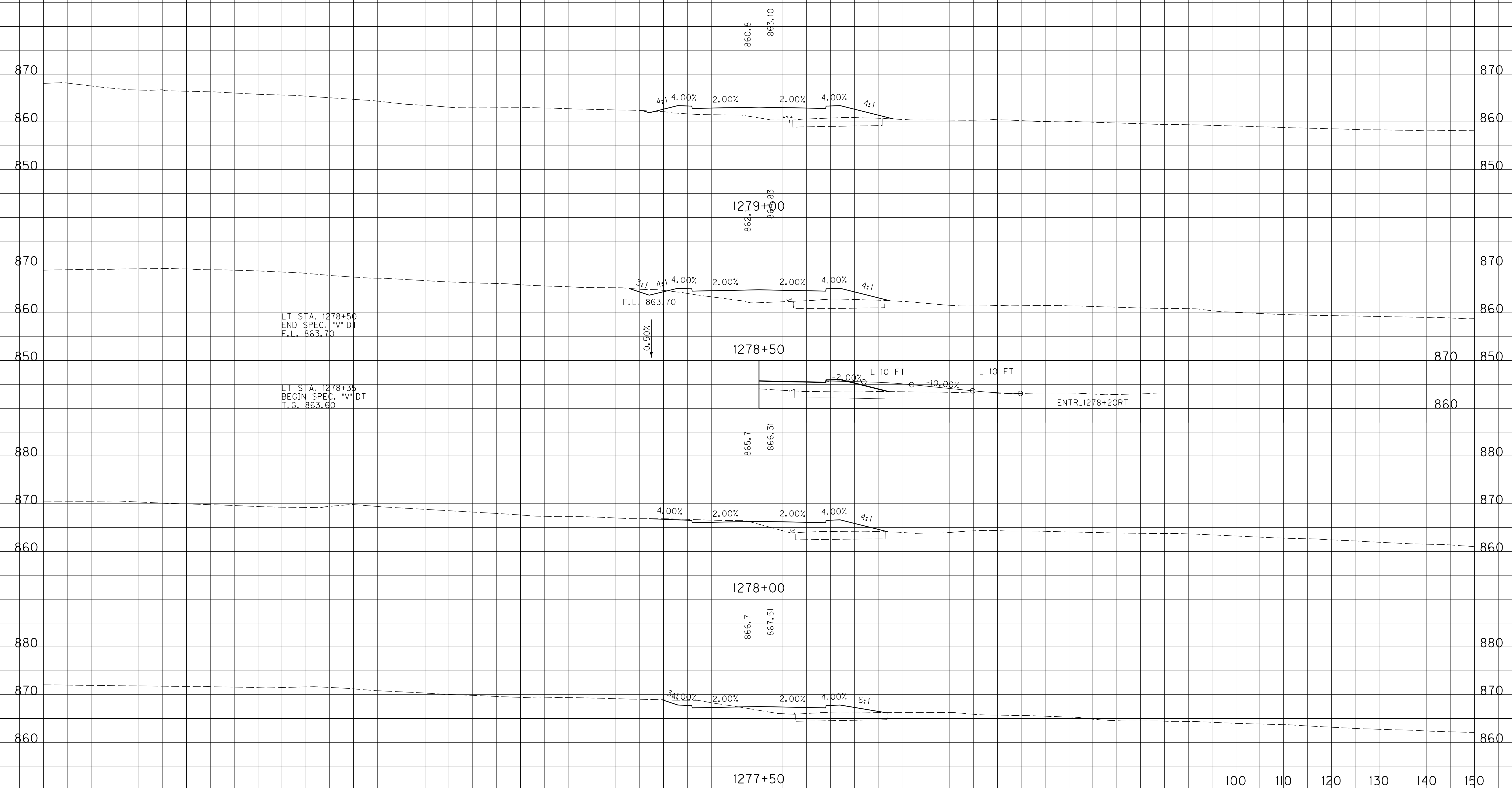
STA. 1275+50 TO STA. 1277+00

-150 -140 -130 -120 -110 -100 -90 -80 -70 -60 -50 -40 -30 -20 -10 0 10 20 30 40 50 60 70 80 90

-150 -140 -130 -120 -110 -100 -90 -80 -70 -60 -50 -40 -30 -20 -10 0 10 20 30 40 50 60 70 80 90 100 110

COUNTY OF	ITEM NO.	SHEET NO.
SCOTT	7-8705.10	X96

ROCK ROAD BED	REFILL	EMB. BENCH	GRAN. EMB.	COM	EMB	ROCK EXC	DT LT	DT RT
---------------	--------	------------	------------	-----	-----	----------	-------	-------



LT STA. 1278+50
END SPEC. *V* DT
F.L. 863.70

LT STA. 1278+35
BEGIN SPEC. *V* DT
T.G. 863.60

SCALE: 1" = 10' HORIZONTAL
1" = 10' VERTICAL

STA. 1277+50 TO STA. 1279+00

-150 -140 -130 -120 -110 -100 -90 -80 -70 -60 -50 -40 -30 -20 -10 0 10 20 30 40 50 60 70 80 90

FILE NAME: J:\11803\ROADWAY\XSEC.SHEETS\XSECS-US 460 SCOTT.DGN

USER: cweller
DATE PLOTTED: July 29, 2019

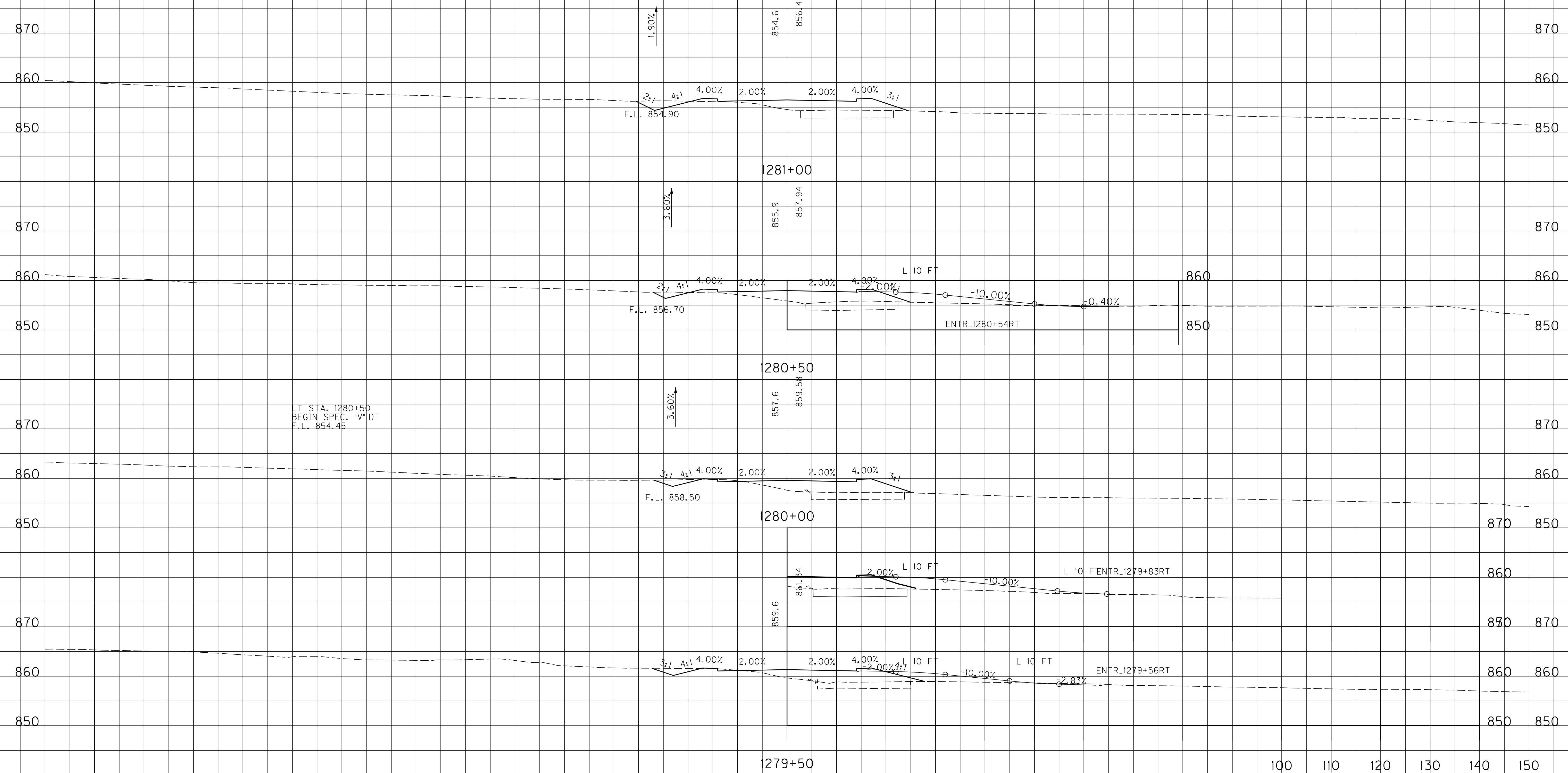
E-SHEET NAME:

MicroStation v8.11.9.459

-150 -140 -130 -120 -110 -100 -90 -80 -70 -60 -50 -40 -30 -20 -10 0 10 20 30 40 50 60 70 80 90 100 110

COUNTY OF	ITEM NO.	SHEET NO.
SCOTT	7-8705.10	X97

ROCK ROAD BED REFILL EMB. BENCH GRAN. EMB. COM EMB ROCK EXC DT LT DT RT



LT STA. 1280+50
 BEGIN SPEC. "V" DT
 F.L. 854.45

SCALE: 1" = 10' HORIZONTAL
 1" = 10' VERTICAL

STA. 1279+50 TO STA. 1281+00

-150 -140 -130 -120 -110 -100 -90 -80 -70 -60 -50 -40 -30 -20 -10 0 10 20 30 40 50 60 70 80 90

FILE NAME: J:\11803\ROADWAY\XSEC.SHEETS\XSECS-US 460 SCOTT.DGN

USER: cweller
 DATE PLOTTED: July 29, 2019

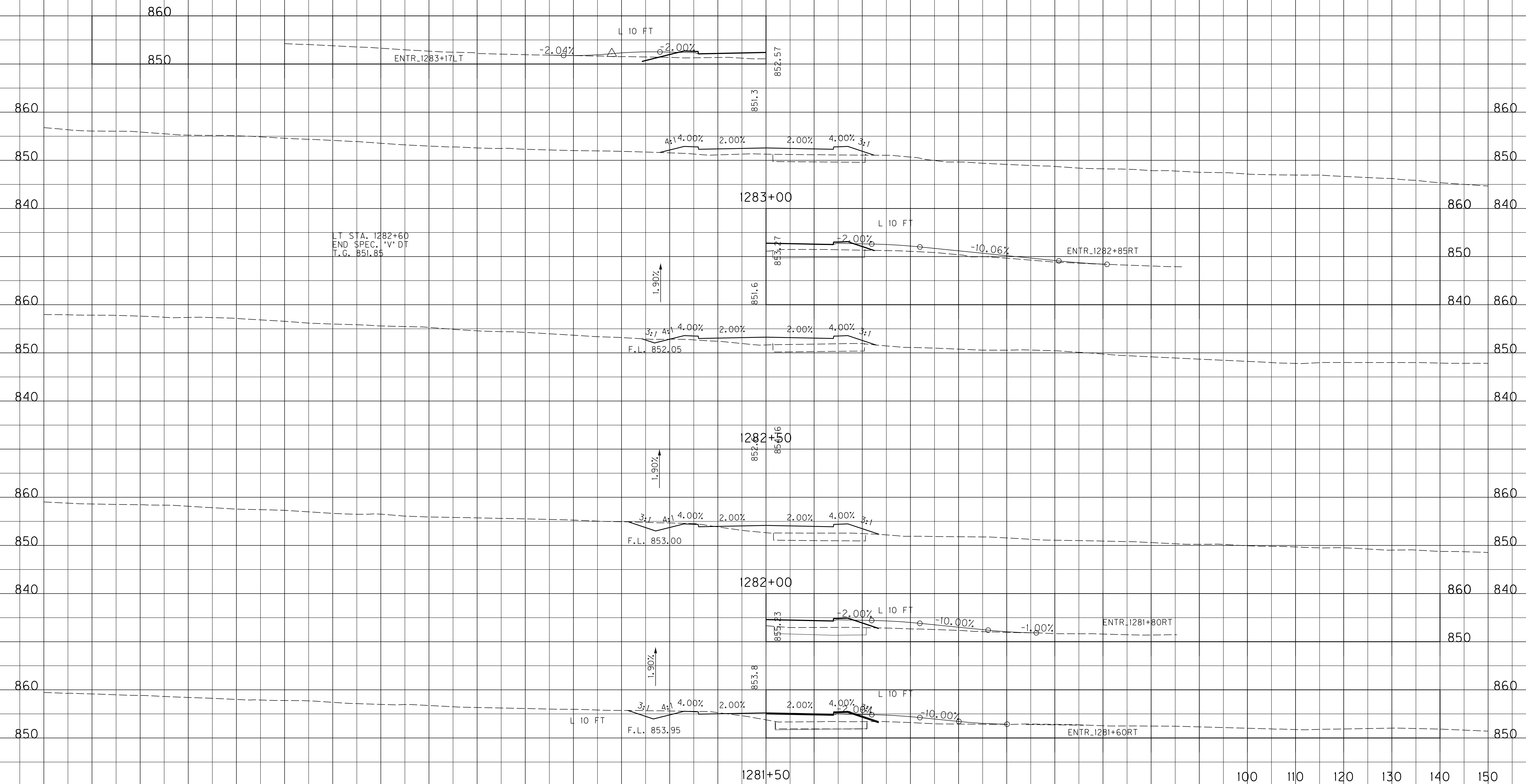
E-SHEET NAME:

MicroStation v8.11.9.459

-150 -140 -130 -120 -110 -100 -90 -80 -70 -60 -50 -40 -30 -20 -10 0 10 20 30 40 50 60 70 80 90 100 110

COUNTY OF	ITEM NO.	SHEET NO.
SCOTT	7-8705.10	X98

ROCK ROAD BED	REFILL	EMB. BENCH	GRAN. EMB.	COM	EMB	ROCK EXC	DT LT	DT RT
---------------	--------	------------	------------	-----	-----	----------	-------	-------



FILE NAME: J:\11803\ROADWAY\XSEC.SHEETS\XSECS-US 460 SCOTT.DGN

USER: cweller
DATE PLOTTED: July 29, 2019

E-SHEET NAME:

MicroStation v8.11.9.459

SCALE: 1" = 10' HORIZONTAL
1" = 10' VERTICAL

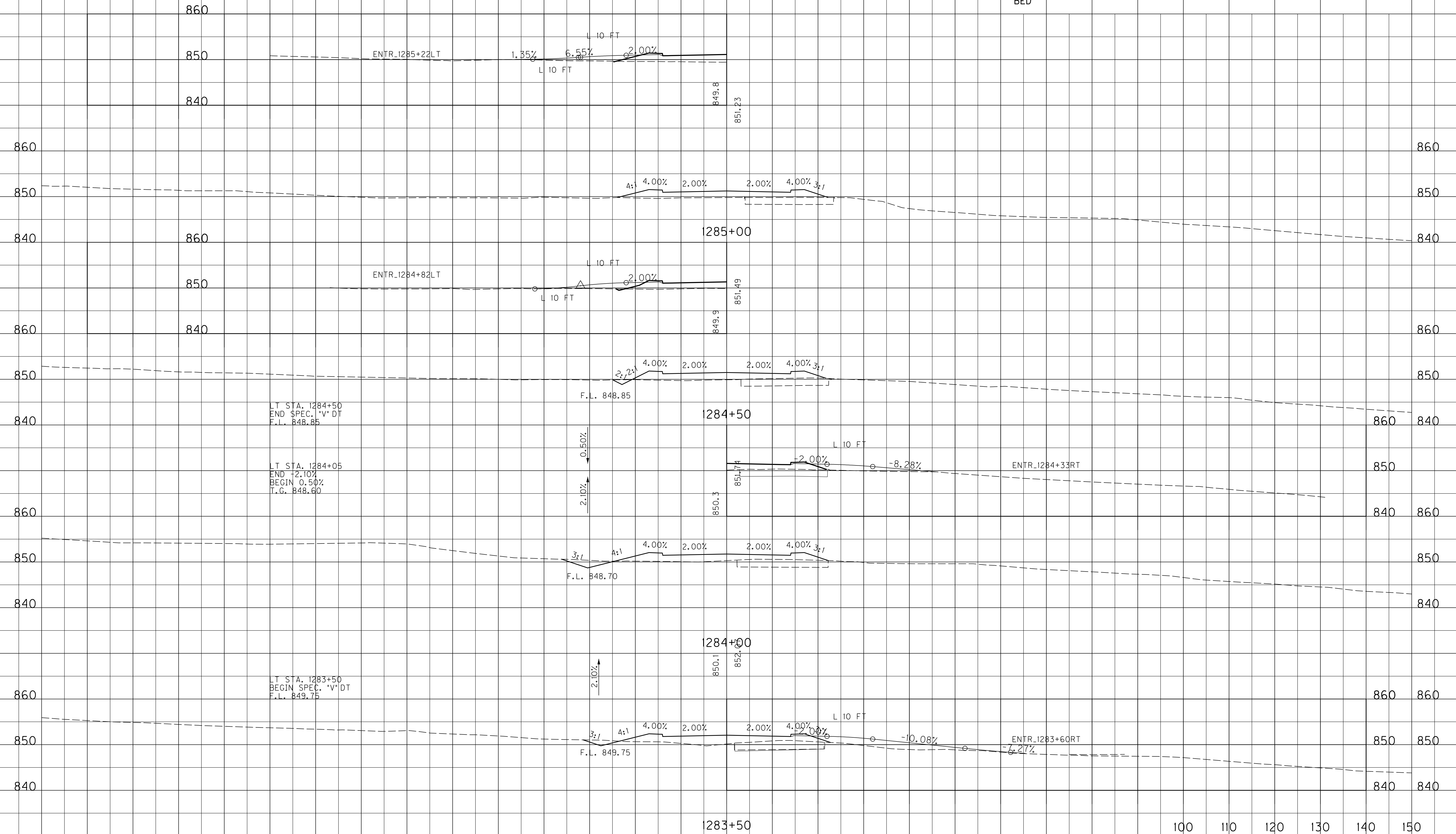
STA. 1281+50 TO STA. 1283+00

-150 -140 -130 -120 -110 -100 -90 -80 -70 -60 -50 -40 -30 -20 -10 0 10 20 30 40 50 60 70 80 90

-150 -140 -130 -120 -110 -100 -90 -80 -70 -60 -50 -40 -30 -20 -10 0 10 20 30 40 50 60 70 80 90 100 110

COUNTY OF	ITEM NO.	SHEET NO.
SCOTT	7-8705.10	X99

ROCK ROAD BED	REFILL	EMB. BENCH	GRAN. EMB.	COM	EMB	ROCK EXC	DT LT	DT RT
---------------	--------	------------	------------	-----	-----	----------	-------	-------



LT STA. 1284+50
END SPEC. "V" DT
F.L. 848.85

LT STA. 1284+05
END +2.10%
BEGIN 0.50%
T.G. 848.60

LT STA. 1283+50
BEGIN SPEC. "V" DT
F.L. 849.75

SCALE: 1" = 10' HORIZONTAL
1" = 10' VERTICAL

STA. 1283+50 TO STA. 1285+00

-150 -140 -130 -120 -110 -100 -90 -80 -70 -60 -50 -40 -30 -20 -10 0 10 20 30 40 50 60 70 80 90

FILE NAME: J:\11803\ROADWAY\XSEC.SHEETS\XSECS-US 460 SCOTT.DGN

USER: cweller
DATE PLOTTED: July 29, 2019

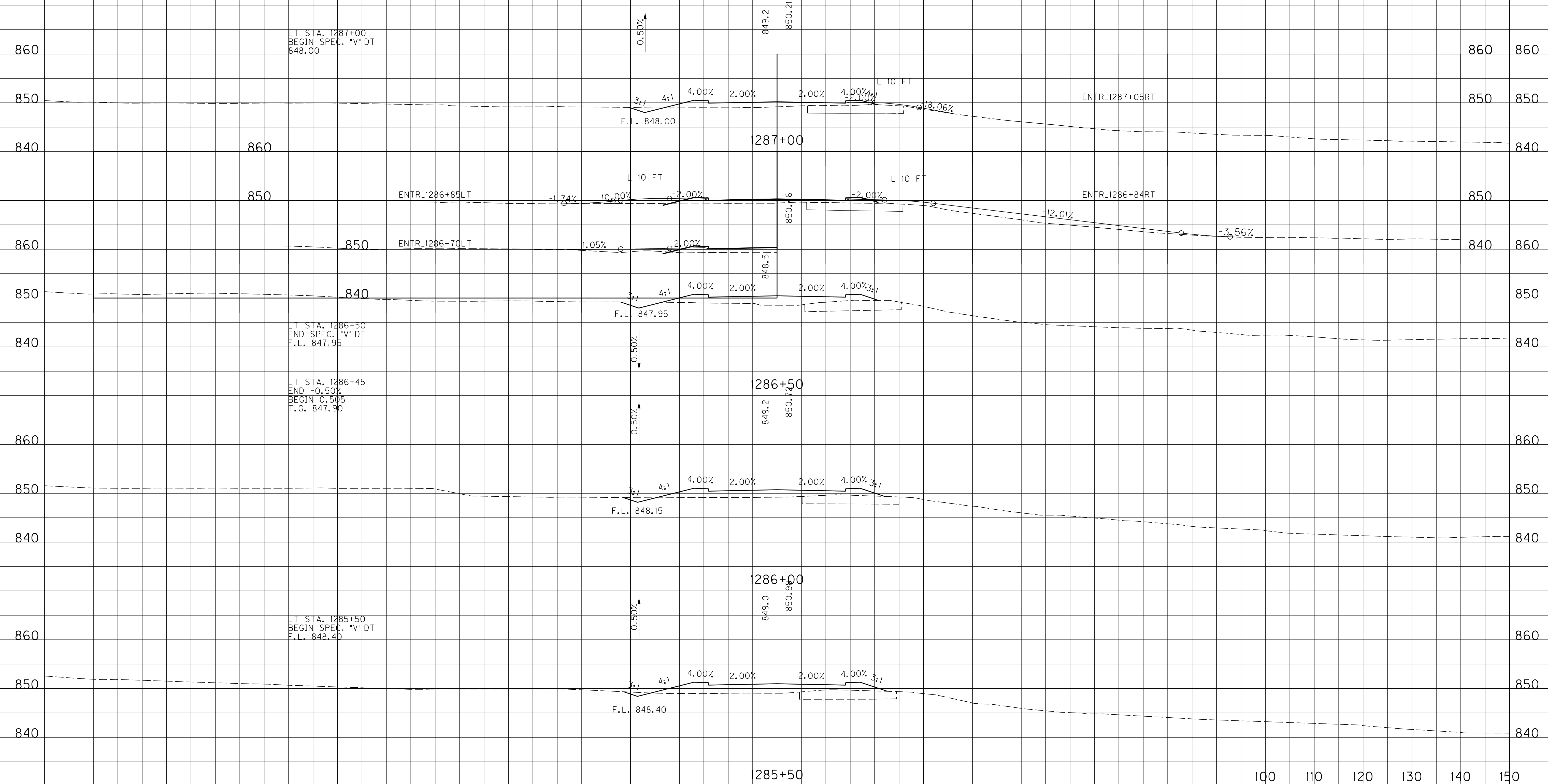
E-SHEET NAME:

MicroStation v8.11.9.459

-150 -140 -130 -120 -110 -100 -90 -80 -70 -60 -50 -40 -30 -20 -10 0 10 20 30 40 50 60 70 80 90 100 110

COUNTY OF	ITEM NO.	SHEET NO.
SCOTT	7-8705.10	X100

ROCK ROAD BED REFILL EMB. BENCH GRAN. EMB. COM EMB ROCK EXC DT LT DT RT



FILE NAME: J:\11803\ROADWAY\XSEC.SHEETS\XSECS-US 460 SCOTT.DGN

USER: cweller
DATE PLOTTED: July 29, 2019

E-SHEET NAME:

MicroStation v8.11.9.459

SCALE: 1" = 10' HORIZONTAL
1" = 10' VERTICAL

STA. 1285+50 TO STA. 1287+00

-150 -140 -130 -120 -110 -100 -90 -80 -70 -60 -50 -40 -30 -20 -10 0 10 20 30 40 50 60 70 80 90

-150 -140 -130 -120 -110 -100 -90 -80 -70 -60 -50 -40 -30 -20 -10 0 10 20 30 40 50 60 70 80 90 100 110

COUNTY OF	ITEM NO.	SHEET NO.
SCOTT	7-8705.10	X101

ROCK ROAD BED REFILL EMB. BENCH GRAN. EMB. COM EMB ROCK EXC DT LT DT RT

ENTR. 1289+35RT

850

840

860

860

850

850

840

840

1289+00

849.2 849.4

860

860

850

850

ENTR. 1288+58LT

-2.79% -2.00% 4.00% 2.00% 2.00% 4.00% 12:1

LT STA. 1288+30
END SPEC. *V* DT
T.C. 847.35

840

840

1288+50

848.7 849.7

860

860

0.50%

850

850

3:1 4:1 4.00% 2.00% 2.00% 4.00% 7:1

F.L. 847.50

840

840

1288+00

848.9 849.95

860

860

0.50%

850

850

3:1 4:1 4.00% 2.00% 2.00% 4.00% 8:1

F.L. 847.75

840

840

1287+50

SCALE: 1" = 10' HORIZONTAL
1" = 10' VERTICAL

100 110 120 130 140 150

STA. 1287+50 TO STA. 1289+00

-150 -140 -130 -120 -110 -100 -90 -80 -70 -60 -50 -40 -30 -20 -10 0 10 20 30 40 50 60 70 80 90

FILE NAME: J:\11803\ROADWAY\XSEC.SHEETS\XSECS-US 460 SCOTT.DGN

USER: cweller
DATE PLOTTED: July 29, 2019

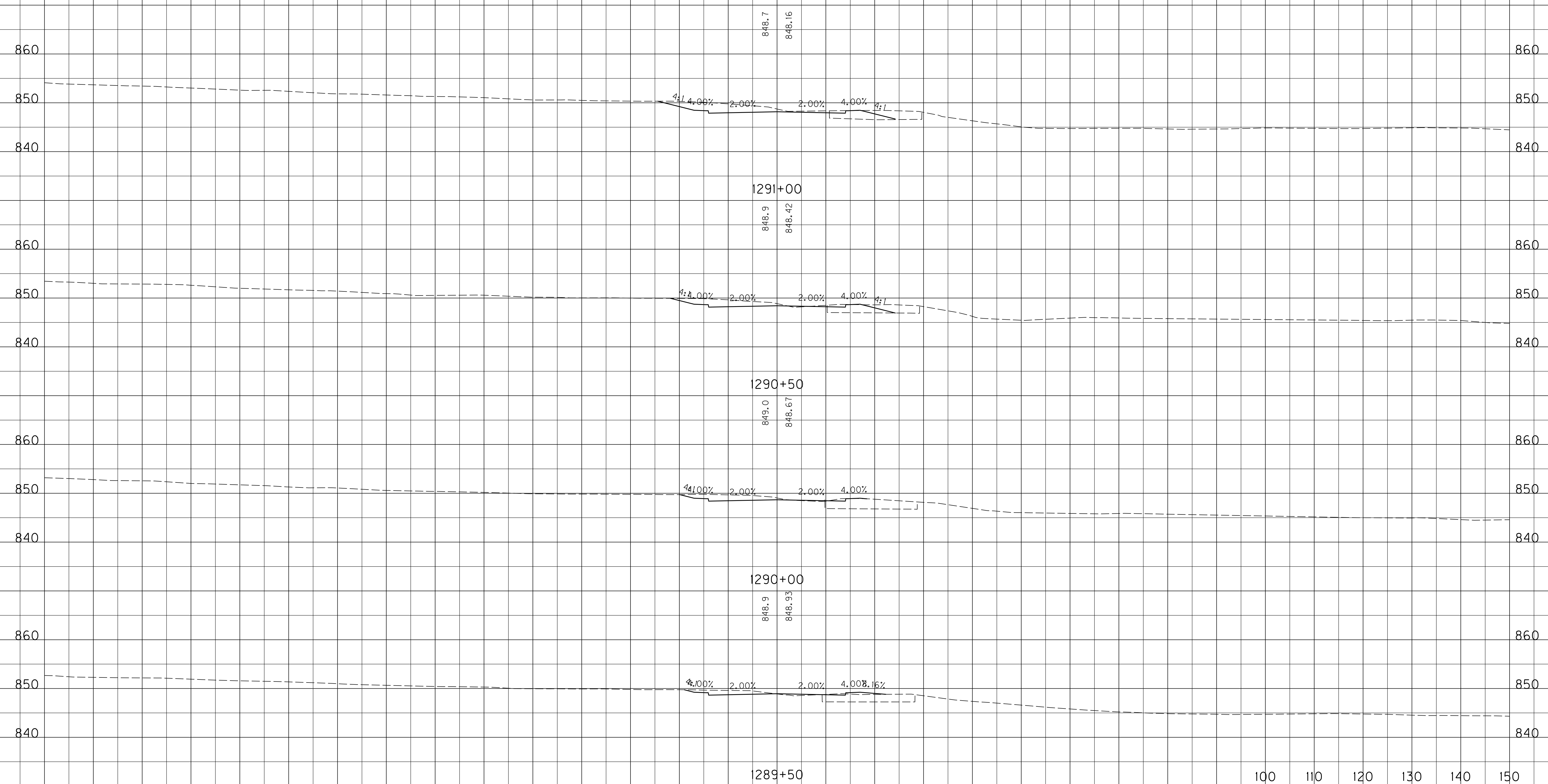
E-SHEET NAME:

MicroStation v8.11.9.459

-150 -140 -130 -120 -110 -100 -90 -80 -70 -60 -50 -40 -30 -20 -10 0 10 20 30 40 50 60 70 80 90 100 110

COUNTY OF	ITEM NO.	SHEET NO.
SCOTT	7-8705.10	X102

ROCK ROAD BED REFILL EMB. BENCH GRAN. EMB. COM EMB ROCK EXC DT LT DT RT



FILE NAME: J:\11803\ROADWAY\XSEC.SHEETS\XSECS-US 460 SCOTT.DGN

USER: cweller
DATE PLOTTED: July 29, 2019

E-SHEET NAME:

MicroStation v8.11.9.459

SCALE: 1" = 10' HORIZONTAL
1" = 10' VERTICAL

100 110 120 130 140 150

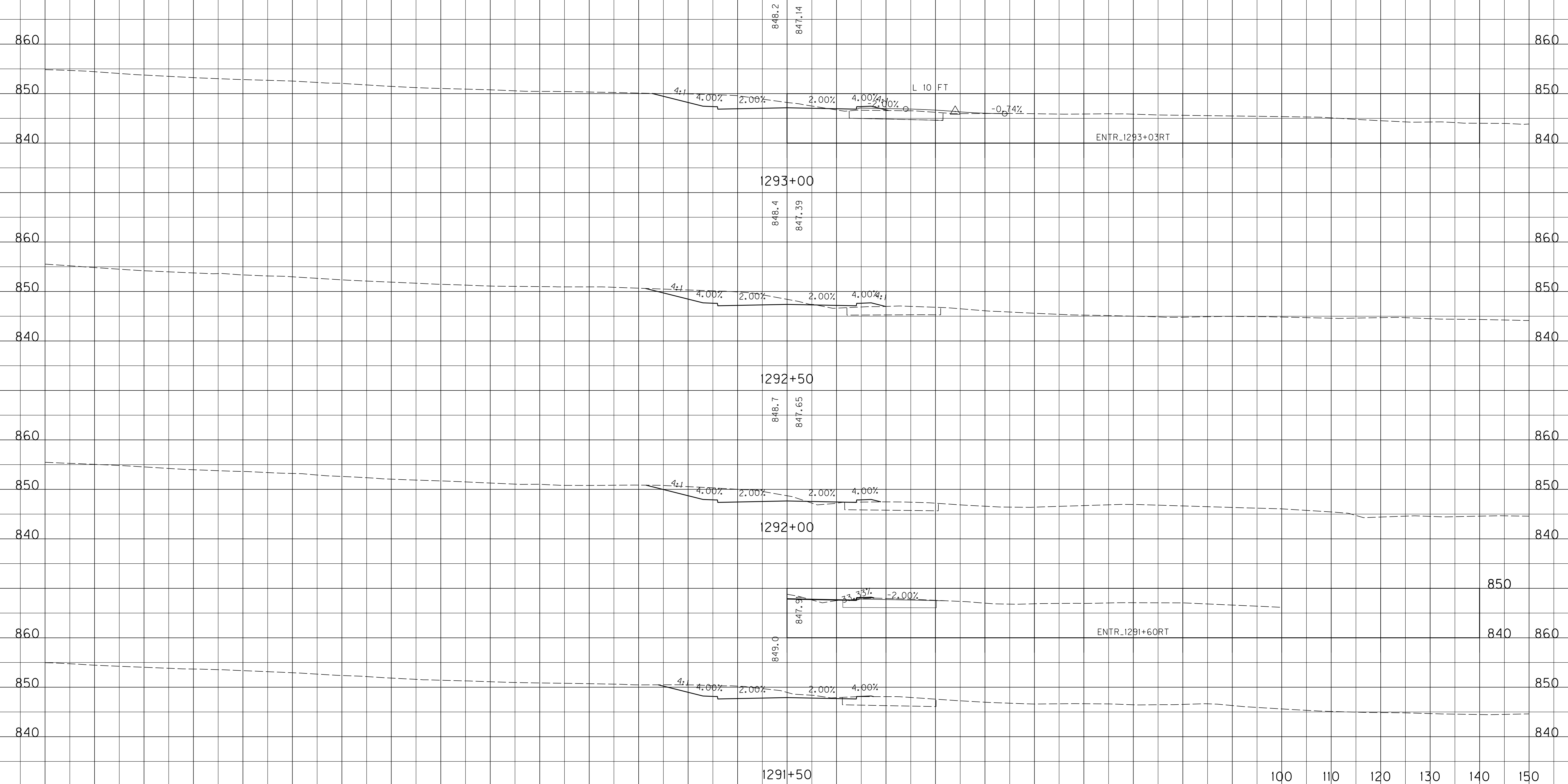
STA. 1289+50 TO STA. 1291+00

-150 -140 -130 -120 -110 -100 -90 -80 -70 -60 -50 -40 -30 -20 -10 0 10 20 30 40 50 60 70 80 90

-150 -140 -130 -120 -110 -100 -90 -80 -70 -60 -50 -40 -30 -20 -10 0 10 20 30 40 50 60 70 80 90 100 110

COUNTY OF	ITEM NO.	SHEET NO.
SCOTT	7-8705.10	X103

ROCK ROAD BED REFILL EMB. BENCH GRAN. EMB. COM EMB ROCK EXC DT LT DT RT



FILE NAME: J:\11803\ROADWAY\XSEC.SHEETS\XSECS-US 460 SCOTT.DGN

USER: cweller
DATE PLOTTED: July 29, 2019

E-SHEET NAME:

MicroStation v8.11.9.459

-150 -140 -130 -120 -110 -100 -90 -80 -70 -60 -50 -40 -30 -20 -10 0 10 20 30 40 50 60 70 80 90

L 10 FT
SCALE: 1" = 10' HORIZONTAL
1" = 10' VERTICAL

100 110 120 130 140 150

STA. 1291+50 TO STA. 1293+00

-150 -140 -130 -120 -110 -100 -90 -80 -70 -60 -50 -40 -30 -20 -10 0 10 20 30 40 50 60 70 80 90 100 110

COUNTY OF	ITEM NO.	SHEET NO.
SCOTT	7-8705.10	X104

ROCK ROAD BED REFILL EMB. BENCH GRAN. EMB. COM EMB ROCK EXC DT LT DT RT

LT STA. 1295+00
BEGIN SPEC. "V" DT
F.L. 843.85

3.20%

846.6
846.12

860

860

850

850

840

840

3:1 4:1 8.00% 0.00% -2.00% 2.00% 4.00% 0.00% 4:1

F.L. 843.85

1295+00

847.1
846.37

860

860

850

850

840

840

4:1 4.00% -2.00% 2.00% 4.00% 4:1

1294+50

847.6
846.63

860

860

850

850

840

840

4:1 4.00% -2.00% 2.00% 4.00% 4:1

1294+00

847.6
846.68

860

860

850

850

840

840

4:1 4.00% -2.00% 2.00% 4.00% 4:1

1293+50

SCALE: 1" = 10' HORIZONTAL
1" = 10' VERTICAL

100 110 120 130 140 150

STA. 1293+50 TO STA. 1295+00

-150 -140 -130 -120 -110 -100 -90 -80 -70 -60 -50 -40 -30 -20 -10 0 10 20 30 40 50 60 70 80 90

FILE NAME: J:\11803\ROADWAY\XSEC.SHEETS\XSECS-US 460 SCOTT.DGN

USER: cweller
DATE PLOTTED: July 29, 2019

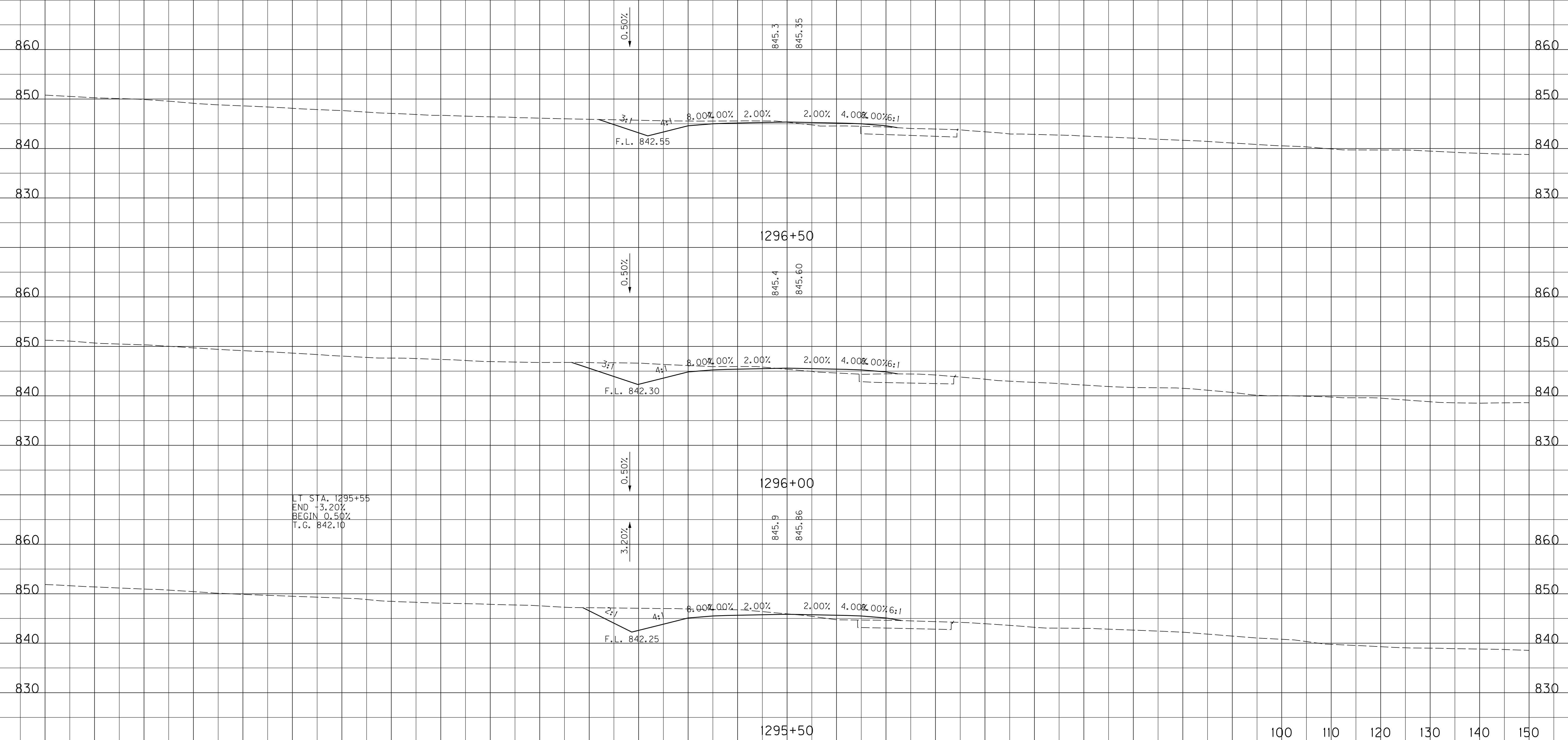
E-SHEET NAME:

MicroStation v8.11.9.459

-150 -140 -130 -120 -110 -100 -90 -80 -70 -60 -50 -40 -30 -20 -10 0 10 20 30 40 50 60 70 80 90 100 110

COUNTY OF	ITEM NO.	SHEET NO.
SCOTT	7-8705.10	X105

ROCK ROAD BED REFILL EMB. BENCH GRAN. EMB. COM EMB ROCK EXC DT LT DT RT



LT STA. 1295+55
 END -3.20%
 BEGIN 0.50%
 T.C. 842.10

SCALE: 1" = 10' HORIZONTAL
 1" = 10' VERTICAL

STA. 1295+50 TO STA. 1296+50

-150 -140 -130 -120 -110 -100 -90 -80 -70 -60 -50 -40 -30 -20 -10 0 10 20 30 40 50 60 70 80 90

FILE NAME: J:\11803\ROADWAY\XSEC.SHEETS\XSECS-US 460 SCOTT.DGN

USER: cweller
 DATE PLOTTED: July 29, 2019

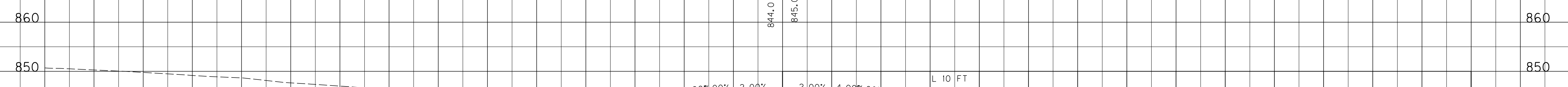

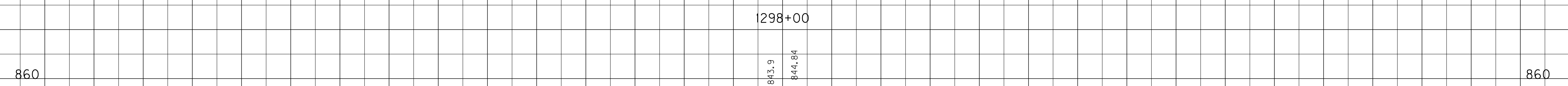
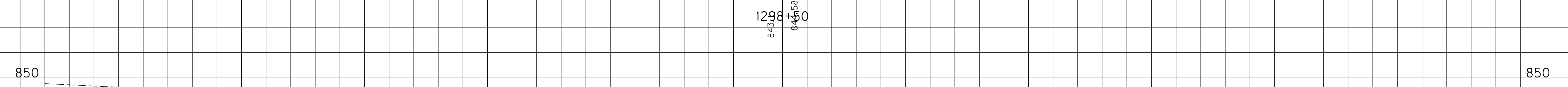
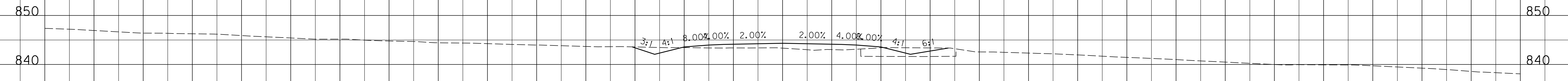
E-SHEET NAME:

MicroStation v8.11.9.459

-150 -140 -130 -120 -110 -100 -90 -80 -70 -60 -50 -40 -30 -20 -10 0 10 20 30 40 50 60 70 80 90 100 110

COUNTY OF	ITEM NO.	SHEET NO.
SCOTT	7-8705.10	X106

ROCK ROAD BED REFILL EMB. BENCH GRAN. EMB. COM EMB ROCK EXC DT LT DT RT



LT STA. 1297+00
END SPEC. "V" DT
F.L. 842.80

F.L. 842.80

L 10 FT

L 10 FT

FILE NAME: J:\11803\ROADWAY\XSEC.SHEETS\XSECS-US 460 SCOTT.DGN

USER: cweller
DATE PLOTTED: July 29, 2019

E-SHEET NAME:

MicroStation v8.11.9.459

SCALE: 1" = 10' HORIZONTAL
1" = 10' VERTICAL

100 110 120 130 140 150

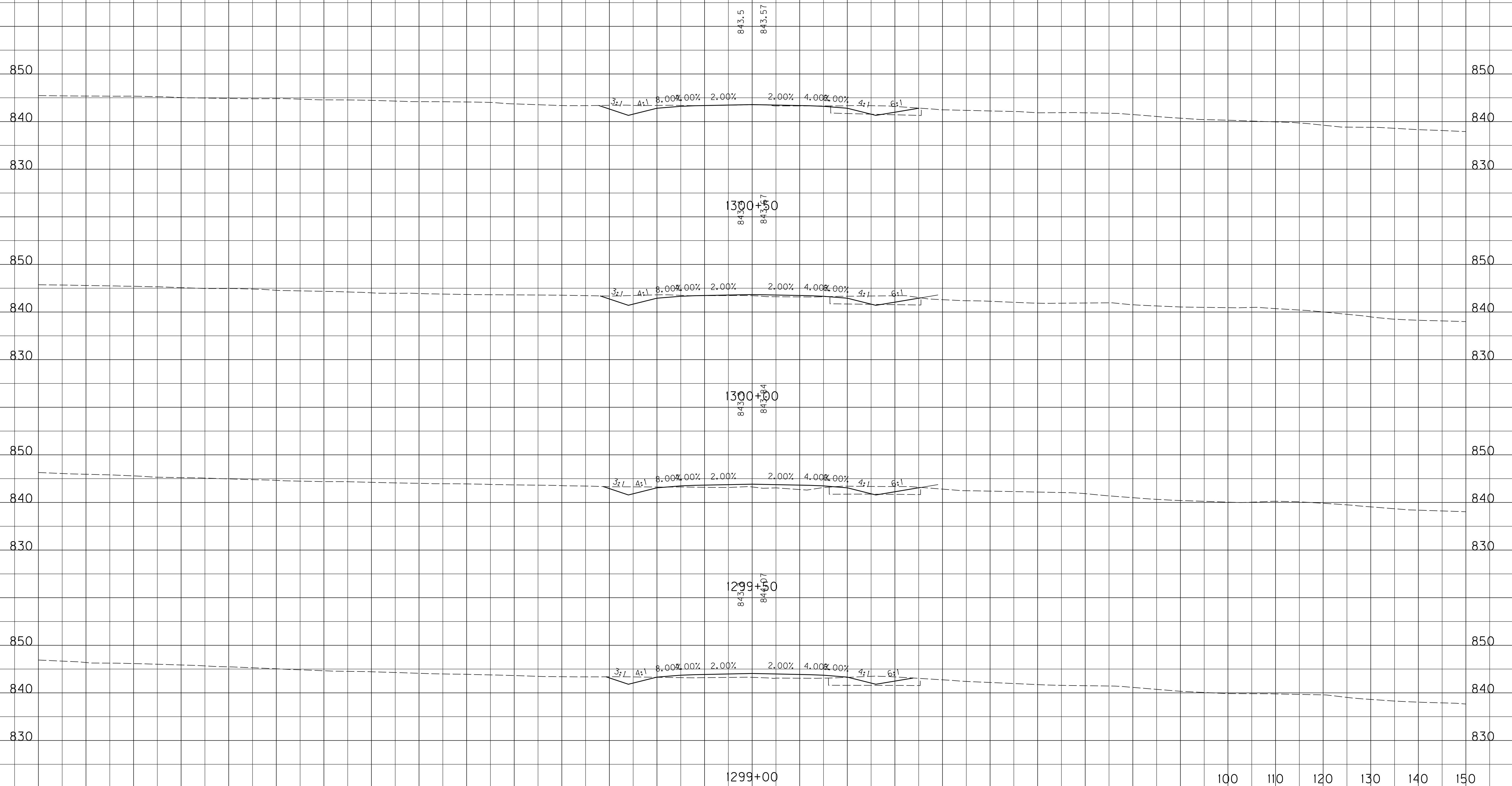
STA. 1297+00 TO STA. 1298+50

-150 -140 -130 -120 -110 -100 -90 -80 -70 -60 -50 -40 -30 -20 -10 0 10 20 30 40 50 60 70 80 90

-150 -140 -130 -120 -110 -100 -90 -80 -70 -60 -50 -40 -30 -20 -10 0 10 20 30 40 50 60 70 80 90 100 110

COUNTY OF	ITEM NO.	SHEET NO.
SCOTT	7-8705.10	X107

ROCK ROAD BED REFILL EMB. BENCH GRAN. EMB. COM EMB ROCK EXC DT LT DT RT



FILE NAME: J:\11803\ROADWAY\XSEC.SHEETS\XSECS-US 460 SCOTT.DGN

USER: cweller
DATE PLOTTED: July 29, 2019

E-SHEET NAME:

MicroStation v8.11.9.459

-150 -140 -130 -120 -110 -100 -90 -80 -70 -60 -50 -40 -30 -20 -10 0 10 20 30 40 50 60 70 80 90

SCALE: 1" = 10' HORIZONTAL
1" = 10' VERTICAL

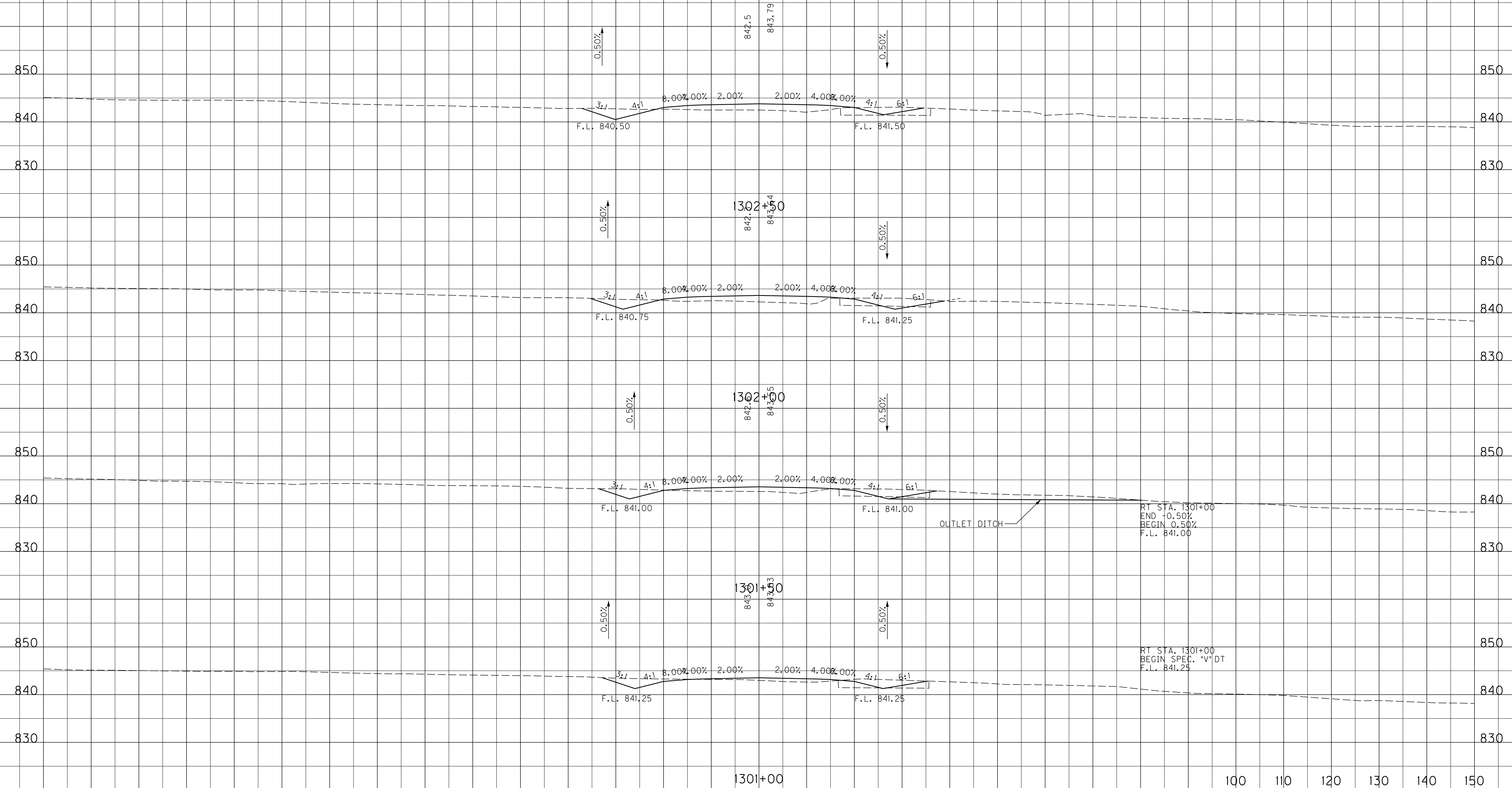
100 110 120 130 140 150

STA. 1299+00 TO STA. 1300+50

-150 -140 -130 -120 -110 -100 -90 -80 -70 -60 -50 -40 -30 -20 -10 0 10 20 30 40 50 60 70 80 90 100 110

COUNTY OF	ITEM NO.	SHEET NO.
SCOTT	7-8705.10	X108

ROCK ROAD BED REFILL EMB. BENCH GRAN. EMB. COM EMB ROCK EXC DT LT DT RT



FILE NAME: J:\11803\ROADWAY\XSEC.SHEETS\XSECS-US 460 SCOTT.DGN

USER: cweller
DATE PLOTTED: July 29, 2019

E-SHEET NAME:

MicroStation v8.11.9.459

-150 -140 -130 -120 -110 -100 -90 -80 -70 -60 -50 -40 -30 -20 -10 0 10 20 30 40 50 60 70 80 90

SCALE: 1" = 10' HORIZONTAL
1" = 10' VERTICAL

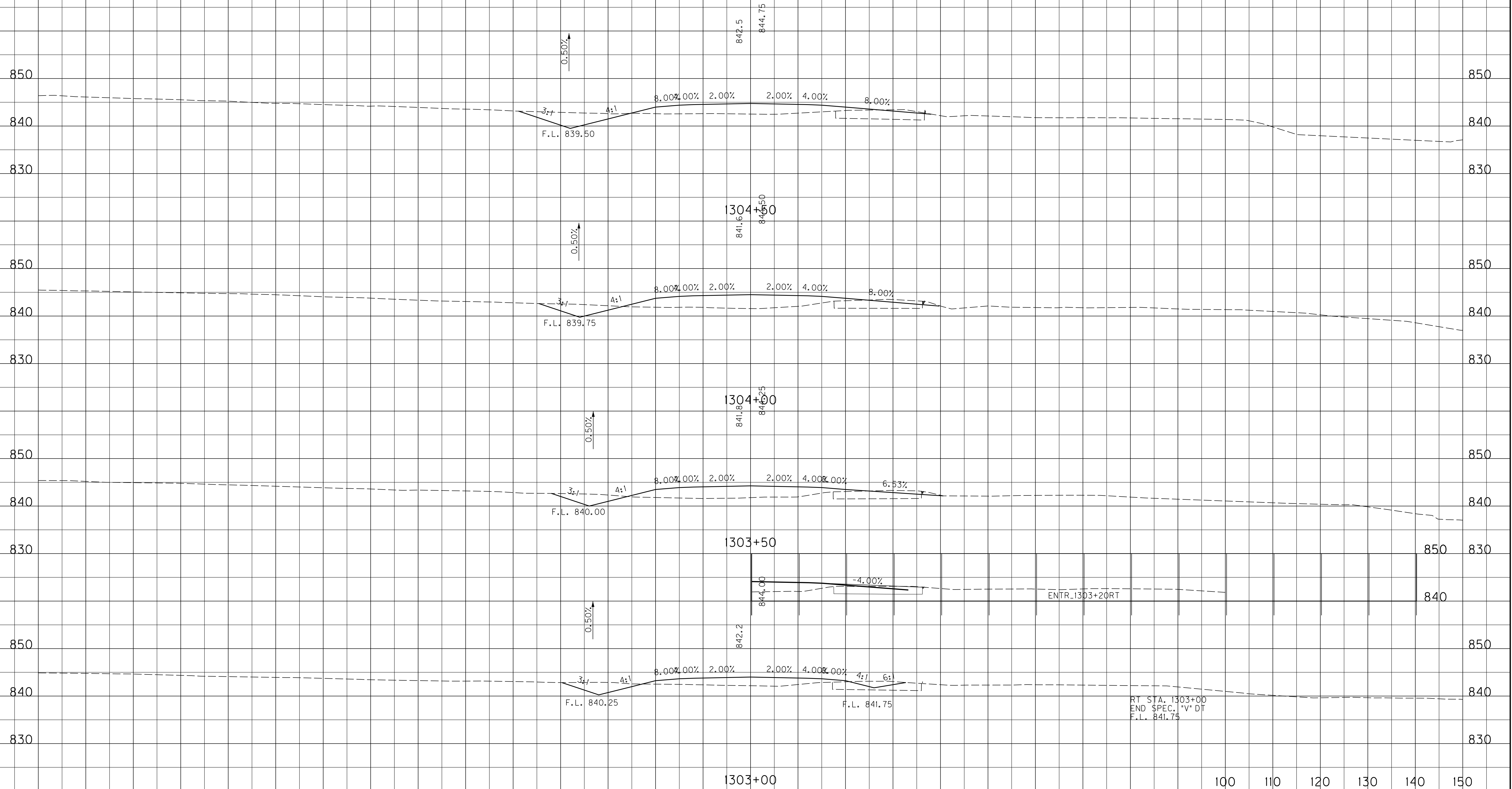
100 110 120 130 140 150

STA. 1301+00 TO STA. 1302+50

-150 -140 -130 -120 -110 -100 -90 -80 -70 -60 -50 -40 -30 -20 -10 0 10 20 30 40 50 60 70 80 90 100 110

COUNTY OF	ITEM NO.	SHEET NO.
SCOTT	7-8705.10	X109

ROCK ROAD BED REFILL EMB. BENCH GRAN. EMB. COM EMB ROCK EXC DT LT DT RT



RT STA. 1303+00
END SPEC. 1" V" DT
F.L. 841.75

SCALE: 1" = 10' HORIZONTAL
1" = 10' VERTICAL

STA. 1303+00 TO STA. 1304+50

FILE NAME: J:\11803\ROADWAY\XSEC.SHEETS\XSECS-US 460 SCOTT.DGN

USER: cweller
DATE PLOTTED: July 29, 2019

E-SHEET NAME:

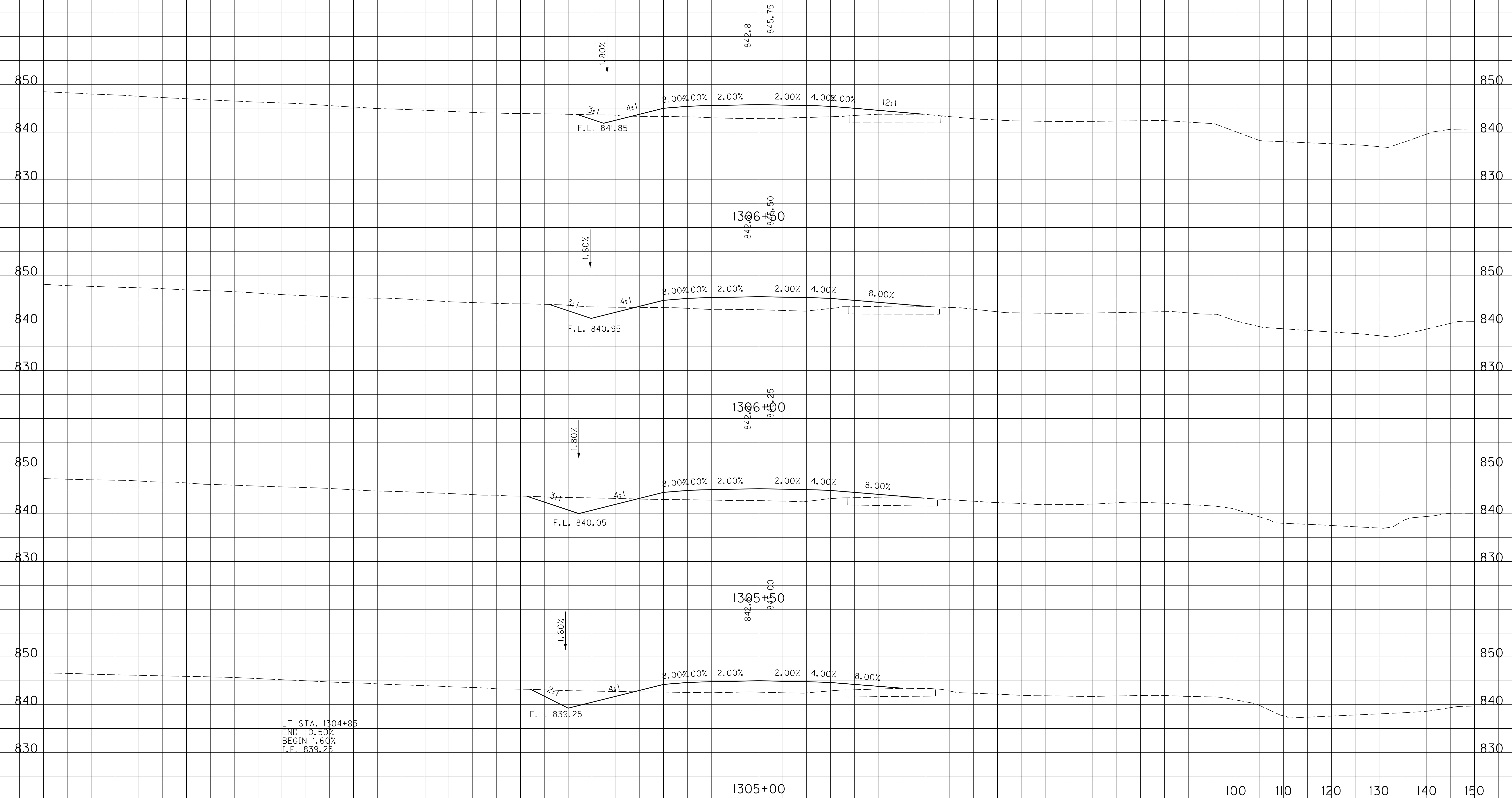
MicroStation v8.11.9.459

-150 -140 -130 -120 -110 -100 -90 -80 -70 -60 -50 -40 -30 -20 -10 0 10 20 30 40 50 60 70 80 90

-150 -140 -130 -120 -110 -100 -90 -80 -70 -60 -50 -40 -30 -20 -10 0 10 20 30 40 50 60 70 80 90 100 110

COUNTY OF	ITEM NO.	SHEET NO.
SCOTT	7-8705.10	X110

ROCK ROAD BED REFILL EMB. BENCH GRAN. EMB. COM EMB ROCK EXC DT LT DT RT



LT STA. 1304+85
END +0.50%
BEGIN 1.60%
I.E. 839.25

1305+00

SCALE: 1" = 10' HORIZONTAL
1" = 10' VERTICAL

STA. 1305+00 TO STA. 1306+50

-150 -140 -130 -120 -110 -100 -90 -80 -70 -60 -50 -40 -30 -20 -10 0 10 20 30 40 50 60 70 80 90

FILE NAME: J:\11803\ROADWAY\XSEC.SHEETS\XSECS-US 460 SCOTT.DGN

USER: cweller
DATE PLOTTED: July 29, 2019

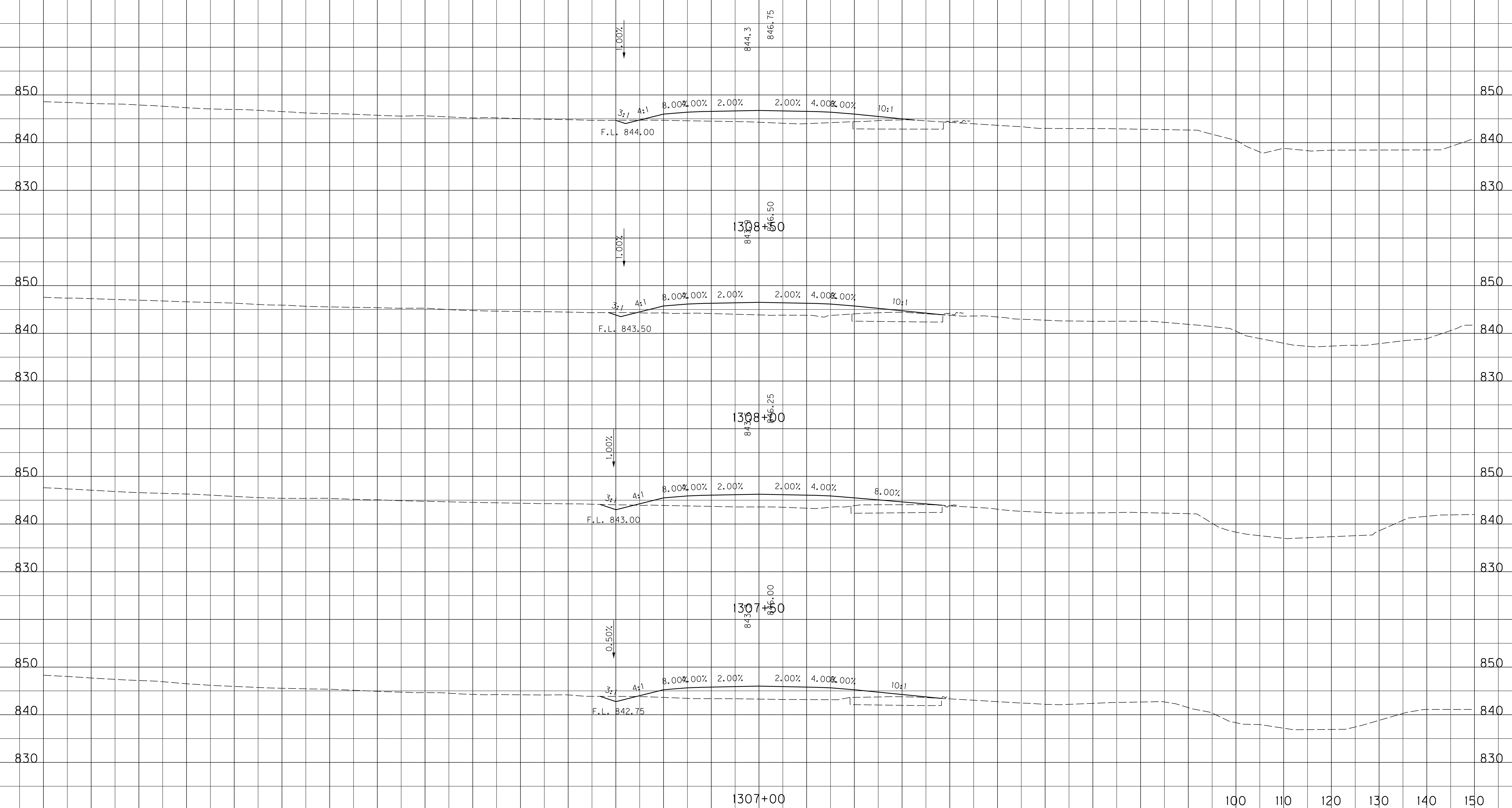
E-SHEET NAME:

MicroStation v8.11.9.459

-150 -140 -130 -120 -110 -100 -90 -80 -70 -60 -50 -40 -30 -20 -10 0 10 20 30 40 50 60 70 80 90 100 110

COUNTY OF	ITEM NO.	SHEET NO.
SCOTT	7-8705.10	XIII

ROCK ROAD BED REFILL EMB. BENCH GRAN. EMB. COM EMB ROCK EXC DT LT DT RT



FILE NAME: J:\11803\ROADWAY\XSEC.SHEETS\XSECS-US 460 SCOTT.DGN

USER: cweller
DATE PLOTTED: July 29, 2019

E-SHEET NAME:

MicroStation v8.11.9.459

SCALE: 1" = 10' HORIZONTAL
1" = 10' VERTICAL

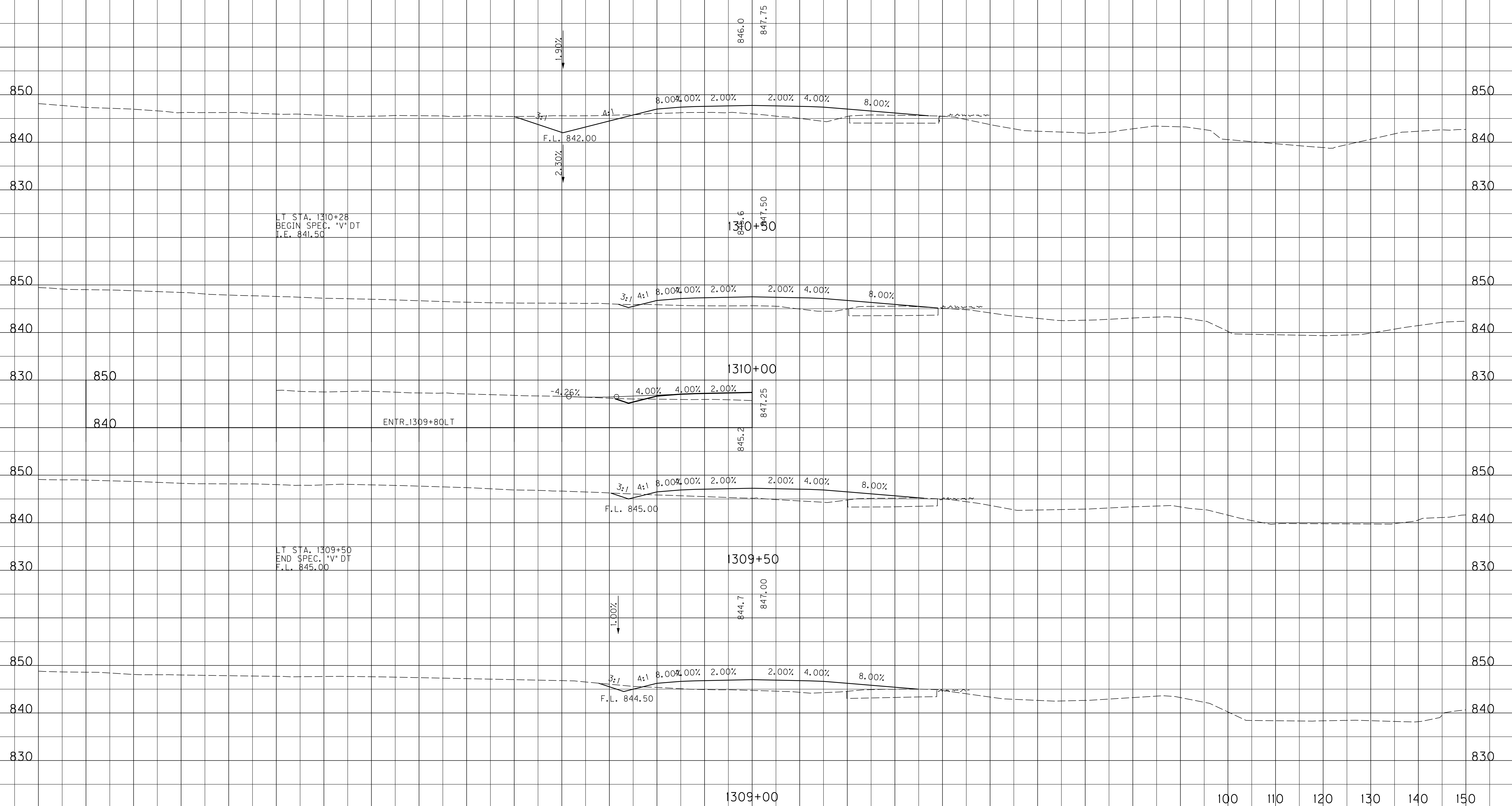
STA. 1307+00 TO STA. 1308+50

-150 -140 -130 -120 -110 -100 -90 -80 -70 -60 -50 -40 -30 -20 -10 0 10 20 30 40 50 60 70 80 90

-150 -140 -130 -120 -110 -100 -90 -80 -70 -60 -50 -40 -30 -20 -10 0 10 20 30 40 50 60 70 80 90 100 110

COUNTY OF	ITEM NO.	SHEET NO.
SCOTT	7-8705.10	X112

ROCK ROAD BED REFILL EMB. BENCH GRAN. EMB. COM EMB ROCK EXC DT LT DT RT



LT STA. 1310+28
BEGIN SPEC. *V* DT
I.E. 841.50

LT STA. 1309+50
END SPEC. *V* DT
F.L. 845.00

SCALE: 1" = 10' HORIZONTAL
1" = 10' VERTICAL

STA. 1309+00 TO STA. 1310+50

FILE NAME: J:\11803\ROADWAY\XSEC.SHEETS\XSECS-US 460 SCOTT.DGN

USER: cweller
DATE PLOTTED: July 29, 2019

E-SHEET NAME:

MicroStation v8.11.9.459

-150 -140 -130 -120 -110 -100 -90 -80 -70 -60 -50 -40 -30 -20 -10 0 10 20 30 40 50 60 70 80 90

-150 -140 -130 -120 -110 -100 -90 -80 -70 -60 -50 -40 -30 -20 -10 0 10 20 30 40 50 60 70 80 90 100 110

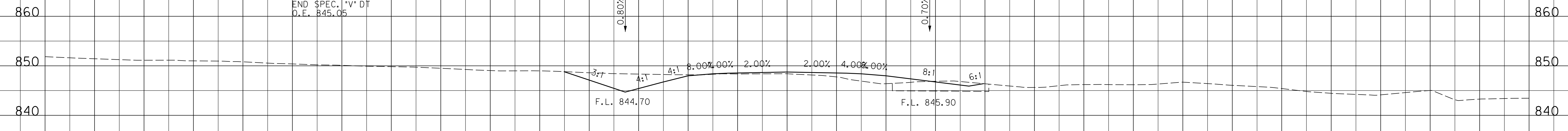
COUNTY OF	ITEM NO.	SHEET NO.
SCOTT	7-8705.10	X113

ROCK ROAD BED REFILL EMB. BENCH GRAN. EMB. COM EMB ROCK EXC DT LT DT RT

LT STA. 1312+95
END SPEC. 'V' DT
O.F. 845.05

0.80%

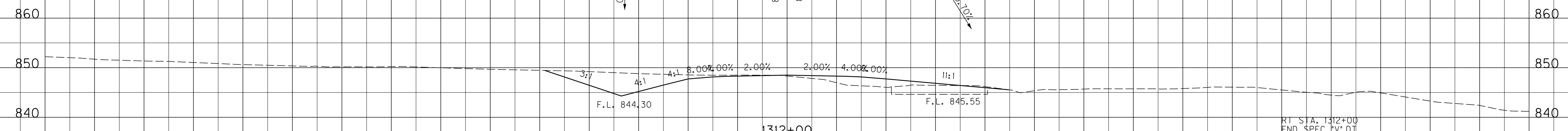
0.70%



1312+50

0.80%

0.70%



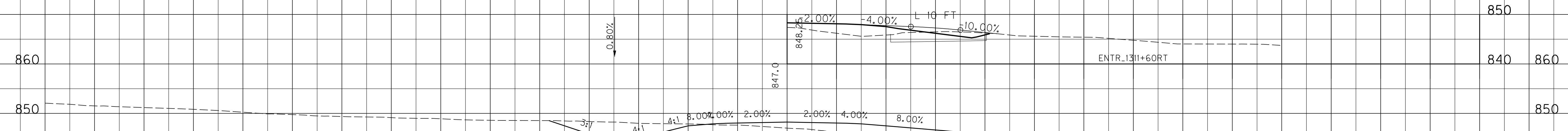
1312+00

RT STA. 1312+00
END SPEC 'V' DT
F.L. 845.55

0.80%

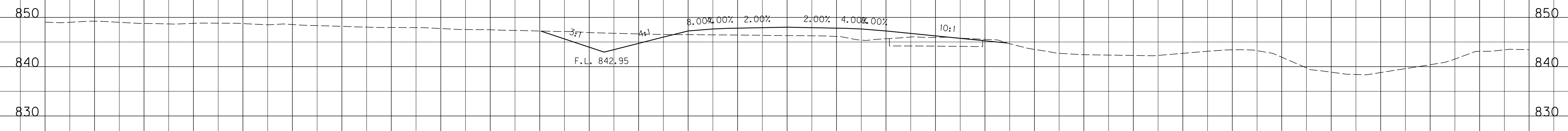
2.00% -4.00% L 10 FT 10.00%

ENTR. 1311+60 RT



1311+50

1.90%



1311+00

SCALE: 1" = 10' HORIZONTAL
1" = 10' VERTICAL

100 110 120 130 140 150

STA. 1311+00 TO STA. 1312+50

-150 -140 -130 -120 -110 -100 -90 -80 -70 -60 -50 -40 -30 -20 -10 0 10 20 30 40 50 60 70 80 90

FILE NAME: J:\11803\ROADWAY\XSEC.SHEETS\XSECS-US 460 SCOTT.DGN

USER: cweller
DATE PLOTTED: July 29, 2019

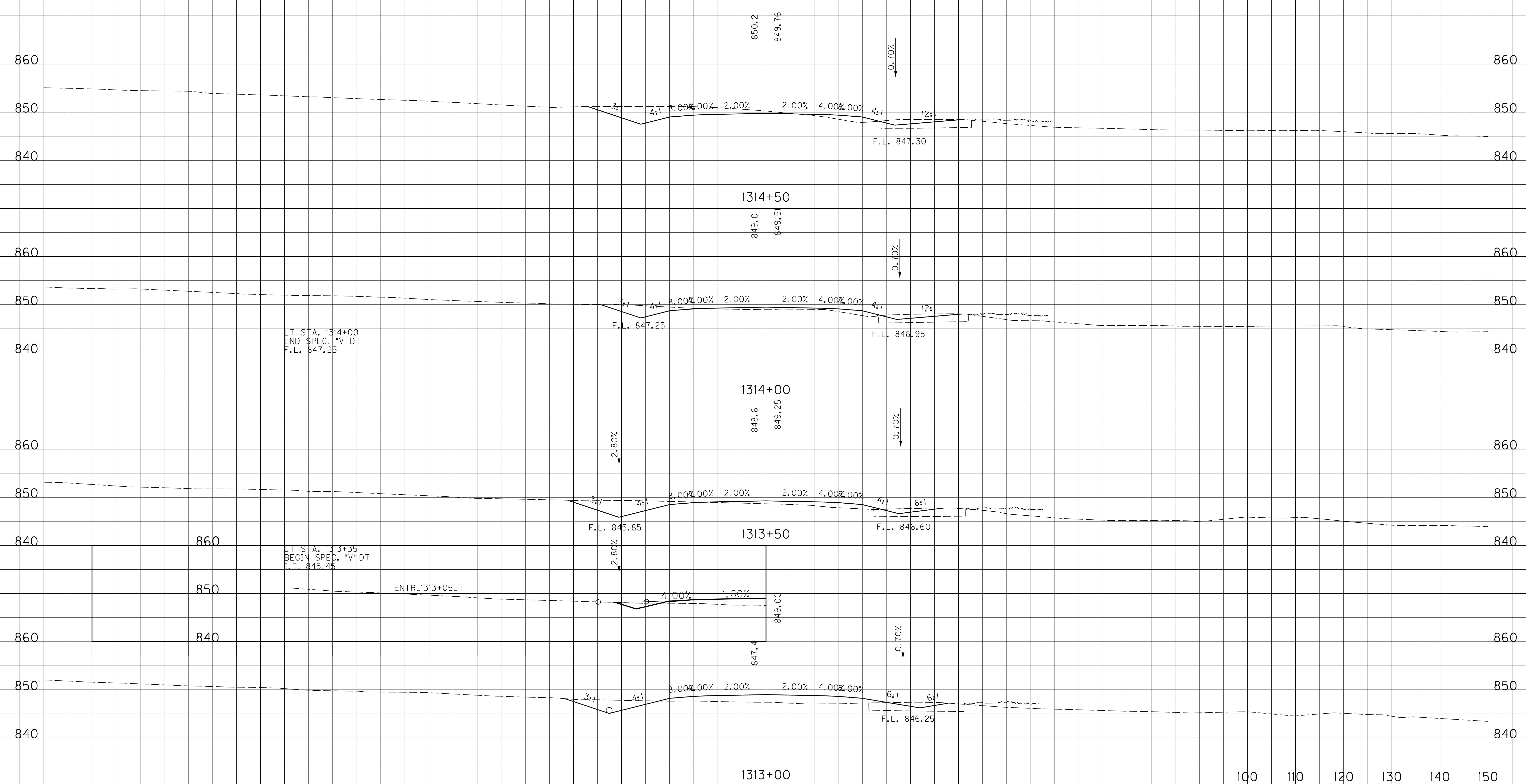
E-SHEET NAME:

MicroStation v8.11.9.459

-150 -140 -130 -120 -110 -100 -90 -80 -70 -60 -50 -40 -30 -20 -10 0 10 20 30 40 50 60 70 80 90 100 110

COUNTY OF	ITEM NO.	SHEET NO.
SCOTT	7-8705.10	X114

ROCK ROAD BED REFILL EMB. BENCH GRAN. EMB. COM EMB ROCK EXC DT LT DT RT



LT STA. 1314+00
END SPEC. *V* DT
F.L. 847.25

LT STA. 1313+35
BEGIN SPEC. *V* DT
I.E. 845.45

ENTR. 1313+05LT

SCALE: 1" = 10' HORIZONTAL
1" = 10' VERTICAL

STA. 1313+00 TO STA. 1314+50

-150 -140 -130 -120 -110 -100 -90 -80 -70 -60 -50 -40 -30 -20 -10 0 10 20 30 40 50 60 70 80 90

FILE NAME: J:\11803\ROADWAY\XSEC.SHEETS\XSECS-US 460 SCOTT.DGN

USER: cwellier
DATE PLOTTED: July 29, 2019

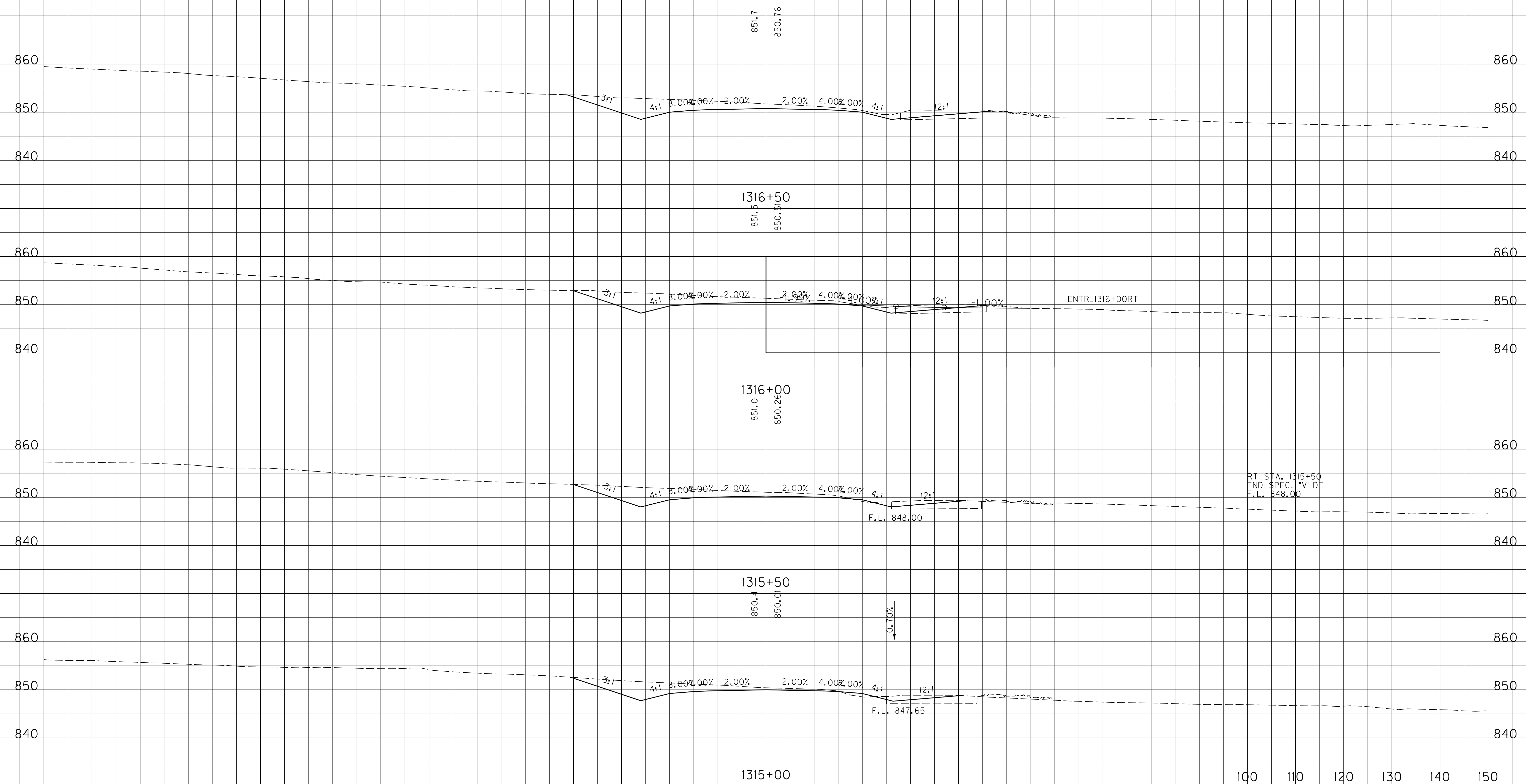
E-SHEET NAME:

MicroStation v8.11.9.459

-150 -140 -130 -120 -110 -100 -90 -80 -70 -60 -50 -40 -30 -20 -10 0 10 20 30 40 50 60 70 80 90 100 110

COUNTY OF	ITEM NO.	SHEET NO.
SCOTT	7-8705.10	X115

ROCK ROAD BED REFILL EMB. BENCH GRAN. EMB. COM EMB ROCK EXC DT LT DT RT



FILE NAME: J:\11803\ROADWAY\XSEC.SHEETS\XSECS-US 460 SCOTT.DGN

USER: cweller
DATE PLOTTED: July 29, 2019

E-SHEET NAME:

MicroStation v8.11.9.459

SCALE: 1" = 10' HORIZONTAL
1" = 10' VERTICAL

100 110 120 130 140 150

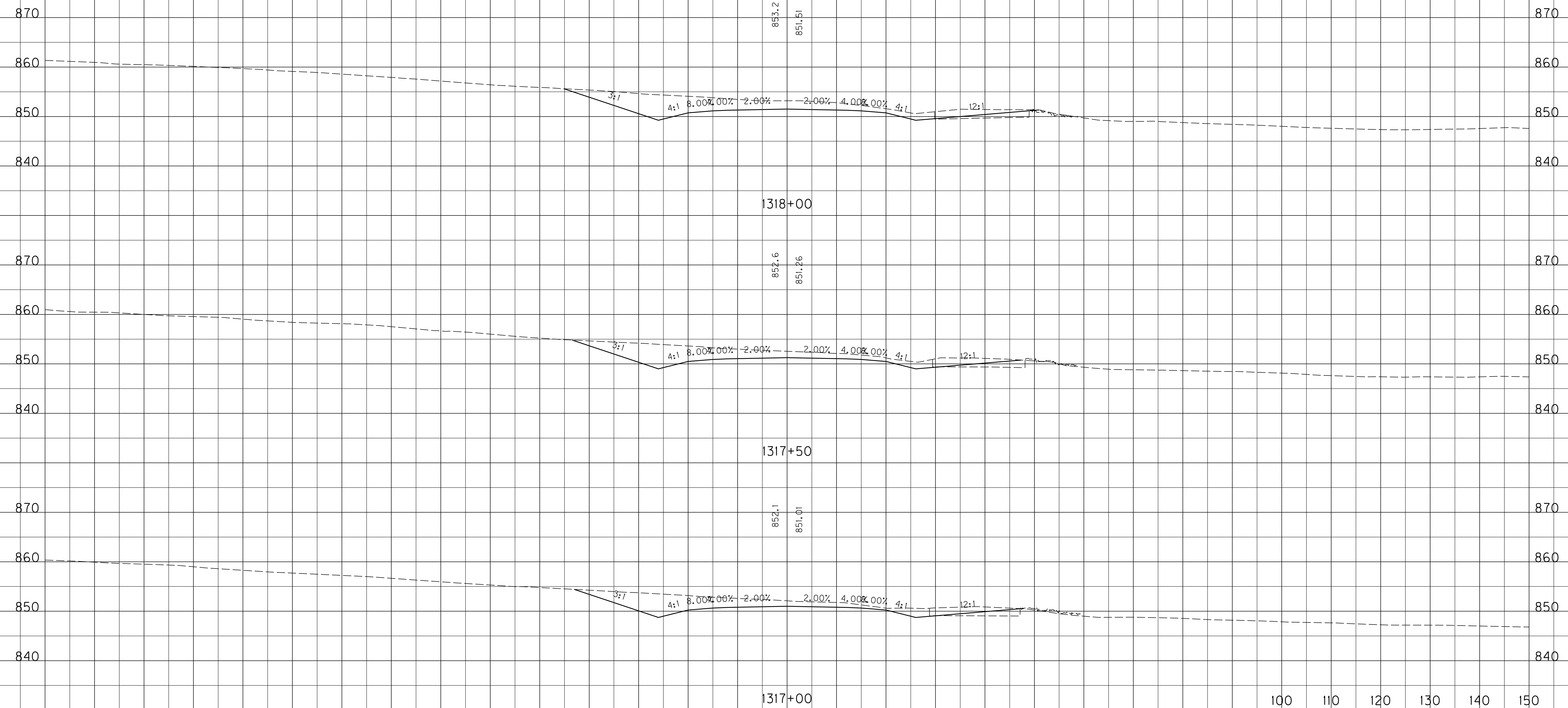
STA. 1315+00 TO STA. 1316+50

-150 -140 -130 -120 -110 -100 -90 -80 -70 -60 -50 -40 -30 -20 -10 0 10 20 30 40 50 60 70 80 90

-150 -140 -130 -120 -110 -100 -90 -80 -70 -60 -50 -40 -30 -20 -10 0 10 20 30 40 50 60 70 80 90 100 110

COUNTY OF	ITEM NO.	SHEET NO.
SCOTT	7-8705.10	XII6

ROCK ROAD BED REFILL EMB. BENCH GRAN. EMB. COM EMB ROCK EXC DT LT DT RT



FILE NAME: J:\11803\ROADWAY\XSEC.SHEETS\XSECS-US 460 SCOTT.DGN

USER: cweller
DATE PLOTTED: July 29, 2019

E-SHEET NAME:

MicroStation v8.11.9.459

SCALE: 1" = 10' HORIZONTAL
1" = 10' VERTICAL

100 110 120 130 140 150

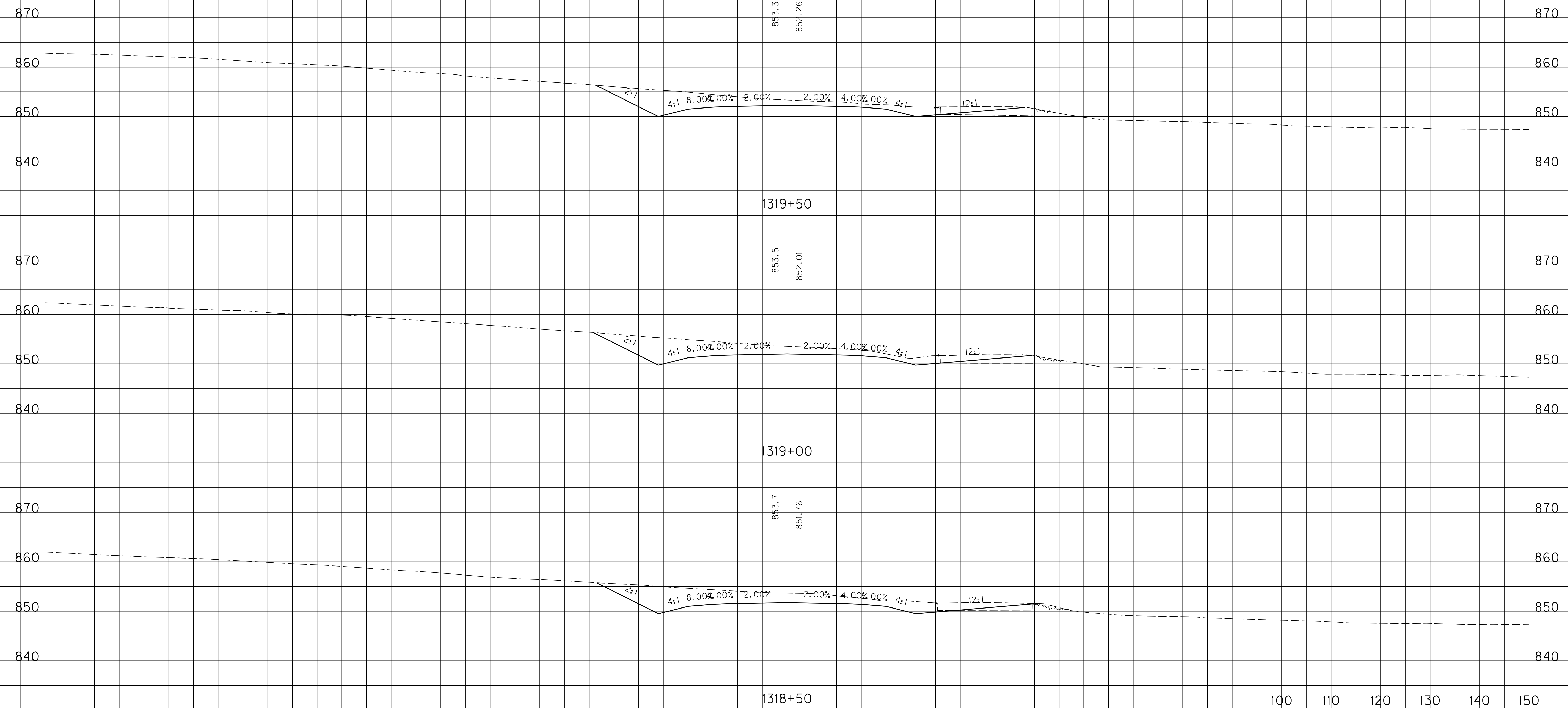
STA.1317+00 TO STA.1318+00

-150 -140 -130 -120 -110 -100 -90 -80 -70 -60 -50 -40 -30 -20 -10 0 10 20 30 40 50 60 70 80 90

-150 -140 -130 -120 -110 -100 -90 -80 -70 -60 -50 -40 -30 -20 -10 0 10 20 30 40 50 60 70 80 90 100 110

COUNTY OF	ITEM NO.	SHEET NO.
SCOTT	7-8705.10	X117

ROCK ROAD BED REFILL EMB. BENCH GRAN. EMB. COM EMB ROCK EXC DT LT DT RT



SCALE: 1" = 10' HORIZONTAL
1" = 10' VERTICAL

STA. 1318+50 TO STA. 1319+50

-150 -140 -130 -120 -110 -100 -90 -80 -70 -60 -50 -40 -30 -20 -10 0 10 20 30 40 50 60 70 80 90

FILE NAME: J:\11803\ROADWAY\XSEC.SHEETS\XSECS-US 460 SCOTT.DGN

USER: cweller
DATE PLOTTED: July 29, 2019

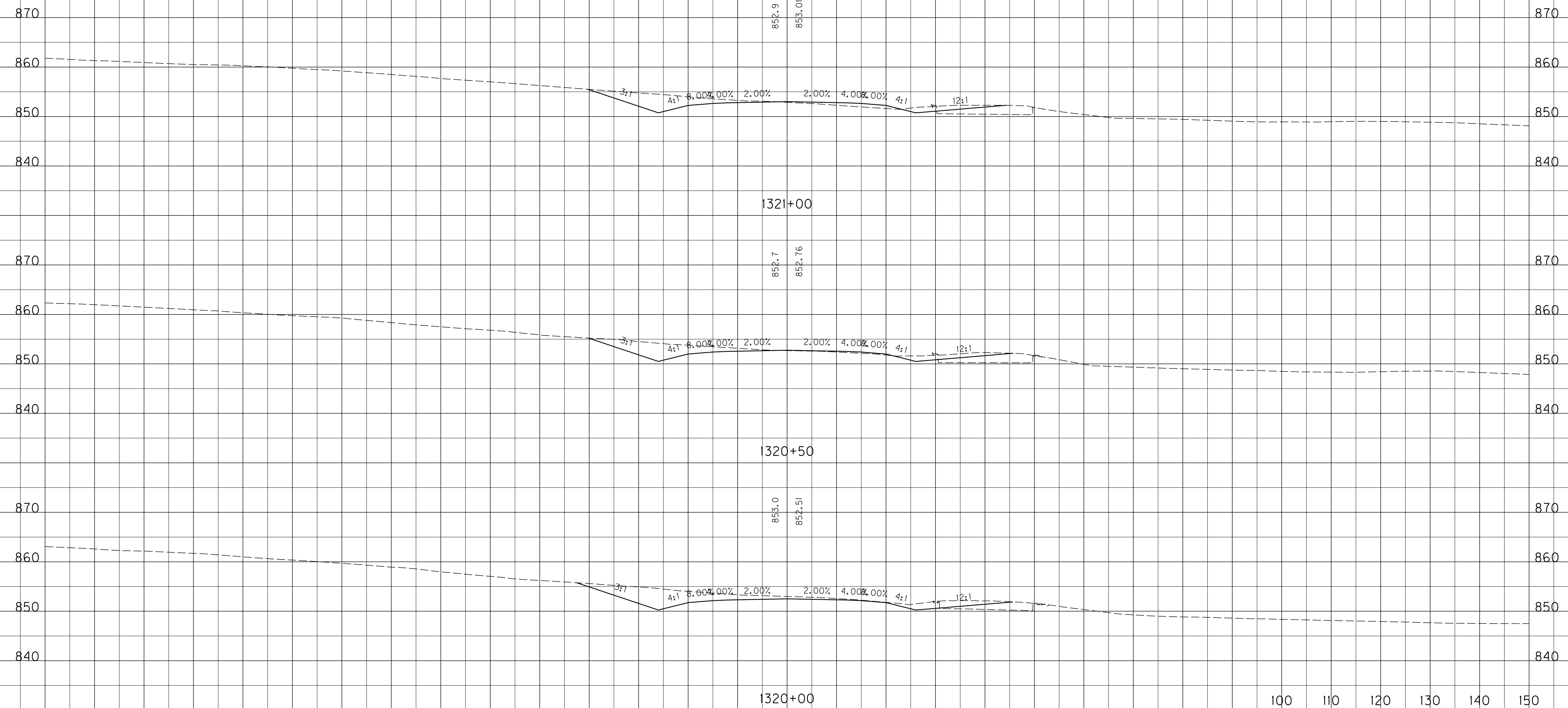
E-SHEET NAME:

MicroStation v8.11.9.459

-150 -140 -130 -120 -110 -100 -90 -80 -70 -60 -50 -40 -30 -20 -10 0 10 20 30 40 50 60 70 80 90 100 110

COUNTY OF	ITEM NO.	SHEET NO.
SCOTT	7-8705.10	X118

ROCK ROAD BED REFILL EMB. BENCH GRAN. EMB. COM EMB ROCK EXC DT LT DT RT



SCALE: 1" = 10' HORIZONTAL
1" = 10' VERTICAL

100 110 120 130 140 150

STA. 1320+00 TO STA. 1321+00

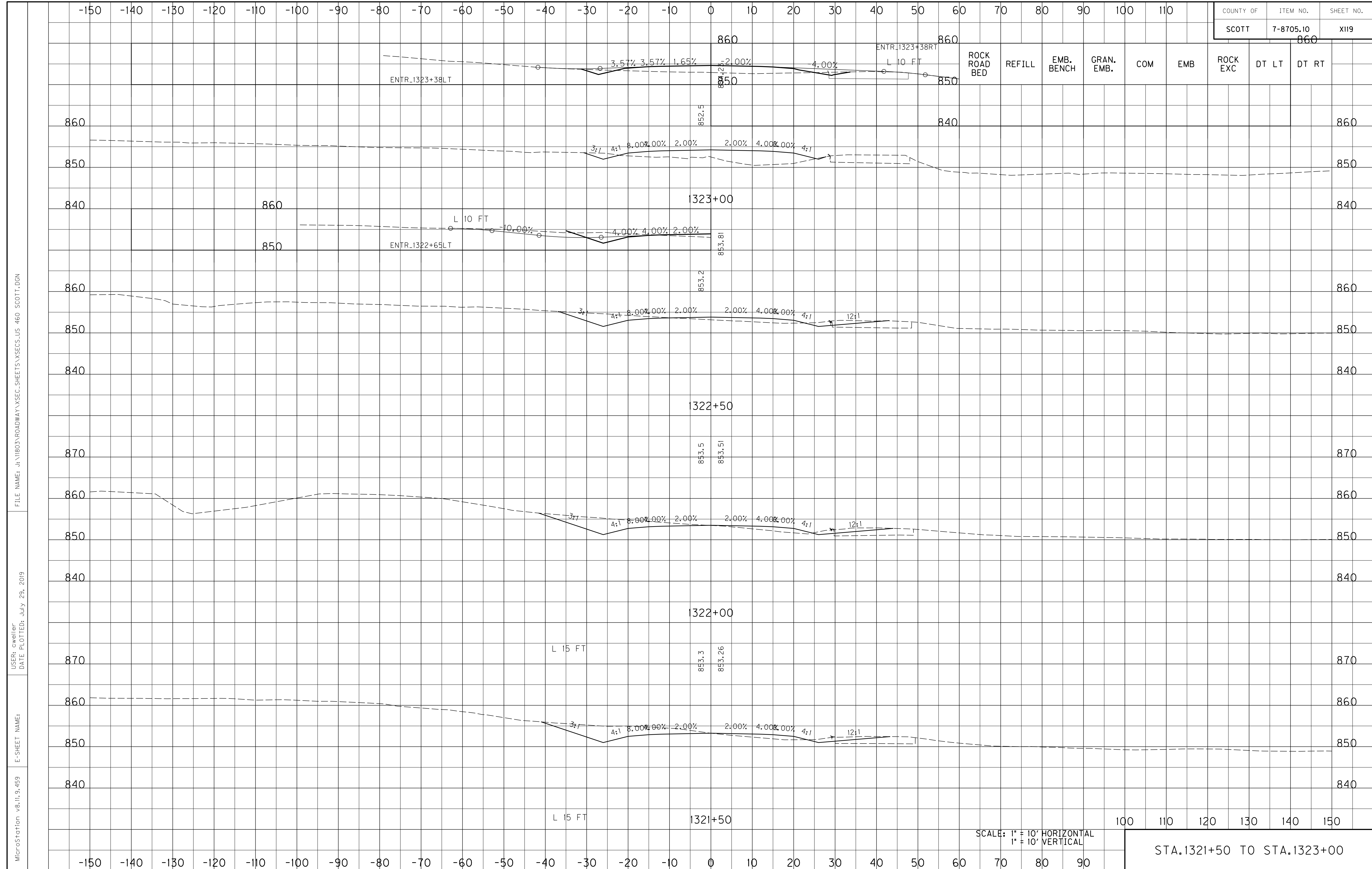
-150 -140 -130 -120 -110 -100 -90 -80 -70 -60 -50 -40 -30 -20 -10 0 10 20 30 40 50 60 70 80 90

FILE NAME: J:\11803\ROADWAY\XSEC.SHEETS\XSECS-US 460 SCOTT.DGN

USER: cweller
DATE PLOTTED: July 29, 2019

E-SHEET NAME:

MicroStation v8.11.9.459


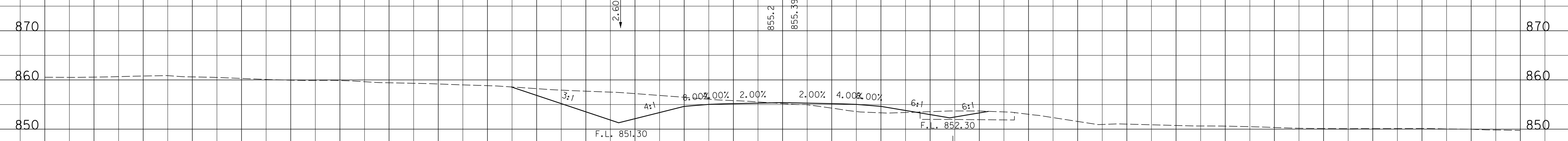




MicroStation v8.11.9.459
 E-SHEET NAME:
 USER: cweller
 DATE PLOTTED: July 29, 2019
 FILE NAME: J:\11803\ROADWAY\XSEC.SHEETS\XSECS-US 460 SCOTT.DGN

-150 -140 -130 -120 -110 -100 -90 -80 -70 -60 -50 -40 -30 -20 -10 0 10 20 30 40 50 60 70 80 90 100 110

COUNTY OF	ITEM NO.	SHEET NO.
SCOTT	7-8705.10	X120

ROCK ROAD BED REFILL EMB. BENCH GRAN. EMB. COM EMB ROCK EXC DT LT DT RT



LT STA. 1323+70
 BEGIN SPEC. "V" DT
 I.E. 850.50

LT STA. 1323+30
 END 2' F.B. DT
 O.E. 849.90

LT STA. 1323+05
 BEGIN 2' F.B. DT
 I.E. 849.10

RT STA. 1323+90
 END +0.50
 BEGIN 2.00%
 T.G. 852.10

SCALE: 1" = 10' HORIZONTAL
 1" = 10' VERTICAL

STA. 1323+50 TO STA. 1325+00

-150 -140 -130 -120 -110 -100 -90 -80 -70 -60 -50 -40 -30 -20 -10 0 10 20 30 40 50 60 70 80 90

FILE NAME: J:\11803\ROADWAY\XSEC.SHEETS\XSECS-US 460 SCOTT.DGN

USER: cweller
DATE PLOTTED: July 29, 2019

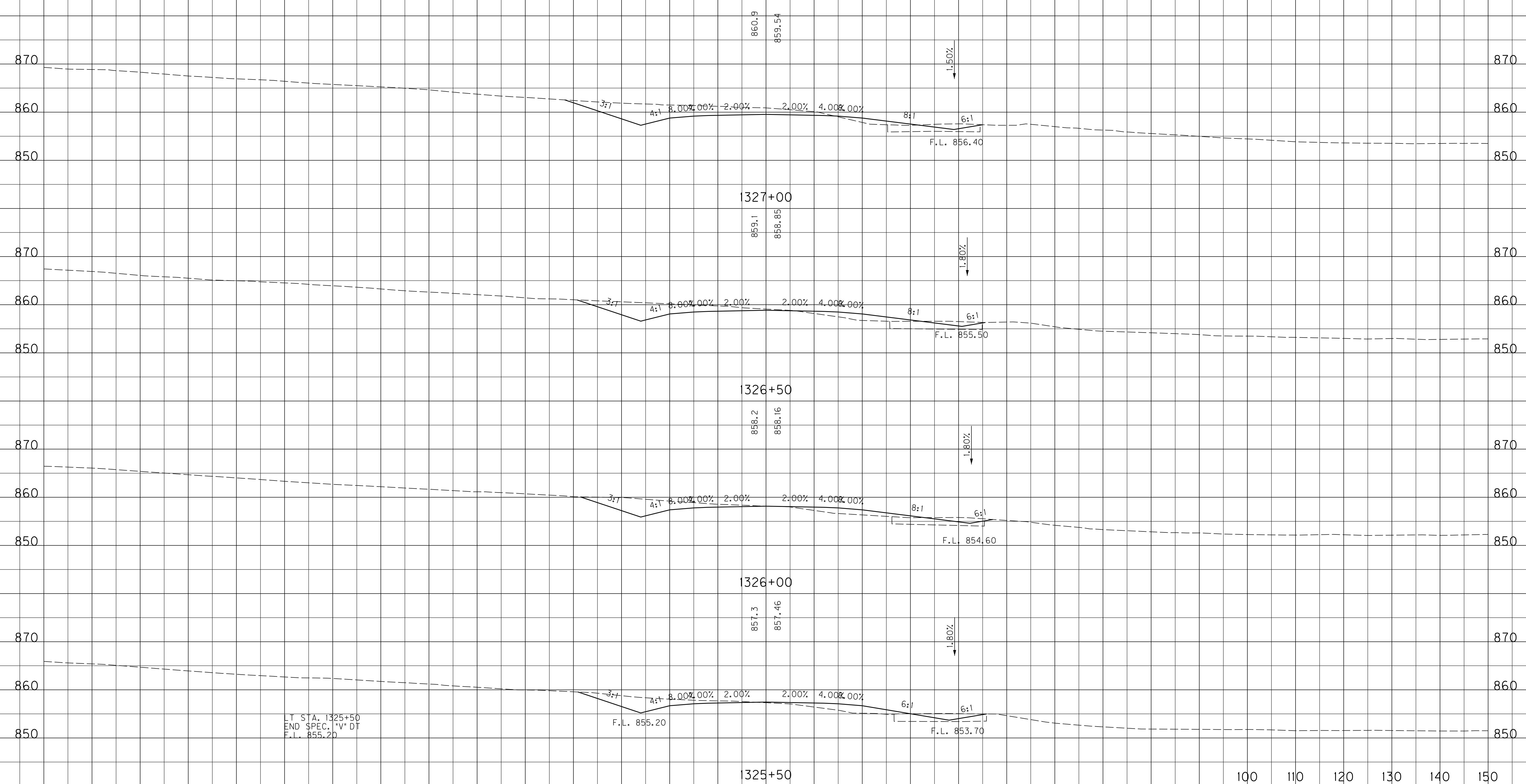
E-SHEET NAME:

MicroStation v8.11.9.459

-150 -140 -130 -120 -110 -100 -90 -80 -70 -60 -50 -40 -30 -20 -10 0 10 20 30 40 50 60 70 80 90 100 110

COUNTY OF	ITEM NO.	SHEET NO.
SCOTT	7-8705.10	X121

ROCK ROAD BED REFILL EMB. BENCH GRAN. EMB. COM EMB ROCK EXC DT LT DT RT



LT STA. 1325+50
END SPEC. 'V' DT
F.L. 855.20

SCALE: 1" = 10' HORIZONTAL
1" = 10' VERTICAL

100 110 120 130 140 150

STA. 1325+50 TO STA. 1327+00

-150 -140 -130 -120 -110 -100 -90 -80 -70 -60 -50 -40 -30 -20 -10 0 10 20 30 40 50 60 70 80 90

FILE NAME: J:\11803\ROADWAY\XSEC.SHEETS\XSECS-US 460 SCOTT.DGN

USER: cweller
DATE PLOTTED: July 29, 2019

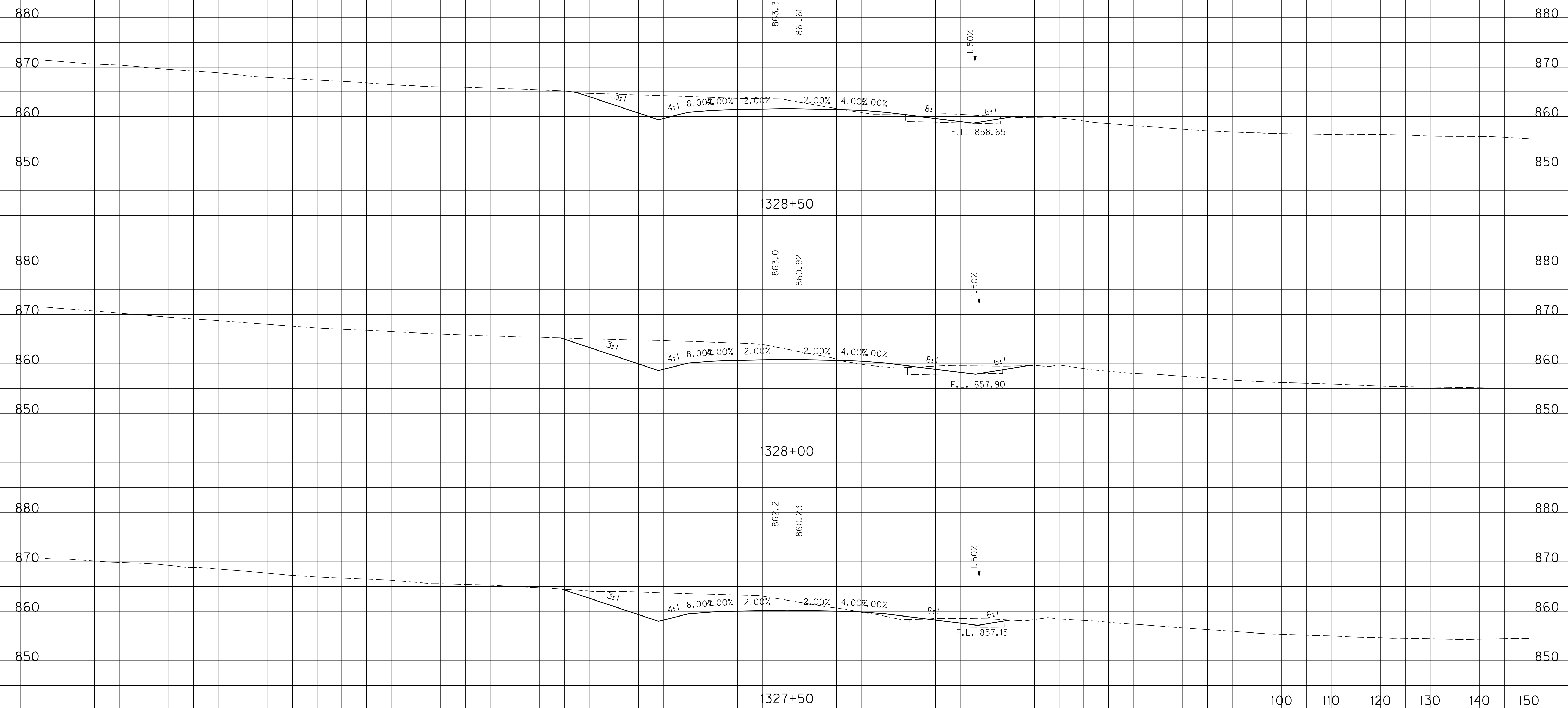
E-SHEET NAME:

MicroStation v8.11.9.459

-150 -140 -130 -120 -110 -100 -90 -80 -70 -60 -50 -40 -30 -20 -10 0 10 20 30 40 50 60 70 80 90 100 110

COUNTY OF	ITEM NO.	SHEET NO.
SCOTT	7-8705.10	X122

ROCK ROAD BED REFILL EMB. BENCH GRAN. EMB. COM EMB ROCK EXC DT LT DT RT



SCALE: 1" = 10' HORIZONTAL
1" = 10' VERTICAL

STA. 1327+50 TO STA. 1328+50

-150 -140 -130 -120 -110 -100 -90 -80 -70 -60 -50 -40 -30 -20 -10 0 10 20 30 40 50 60 70 80 90

FILE NAME: J:\11803\ROADWAY\XSEC.SHEETS\XSECS-US 460 SCOTT.DGN

USER: cweller
DATE PLOTTED: July 29, 2019

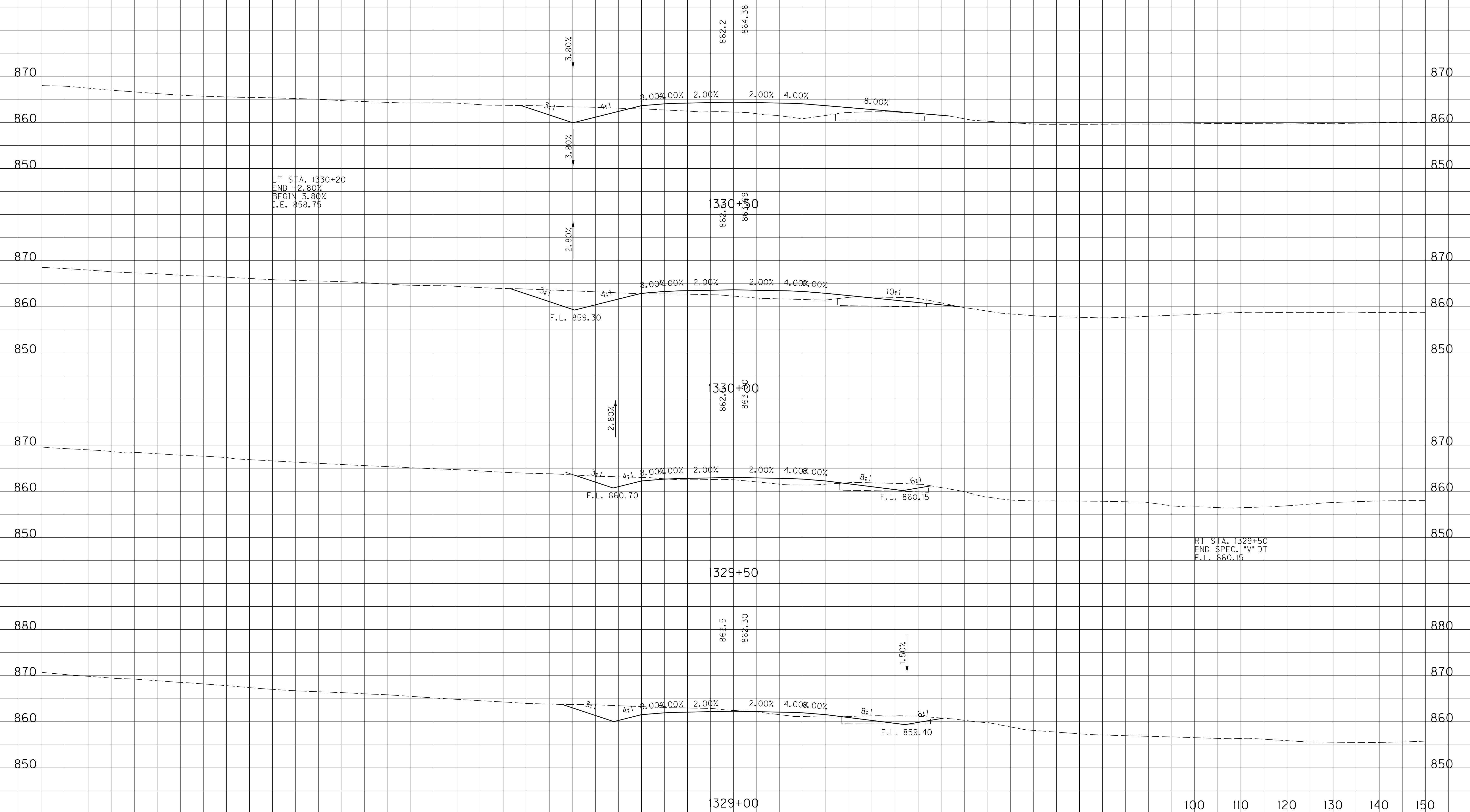
E-SHEET NAME:

MicroStation v8.11.9.459

-150 -140 -130 -120 -110 -100 -90 -80 -70 -60 -50 -40 -30 -20 -10 0 10 20 30 40 50 60 70 80 90 100 110

COUNTY OF	ITEM NO.	SHEET NO.
SCOTT	7-8705.10	X123

ROCK ROAD BED REFILL EMB. BENCH GRAN. EMB. COM EMB ROCK EXC DT LT DT RT



FILE NAME: J:\11803\ROADWAY\XSEC.SHEETS\XSECS-US 460 SCOTT.DGN

USER: cweller
DATE PLOTTED: July 29, 2019

E-SHEET NAME:

MicroStation v8.11.9.459

SCALE: 1" = 10' HORIZONTAL
1" = 10' VERTICAL

100 110 120 130 140 150

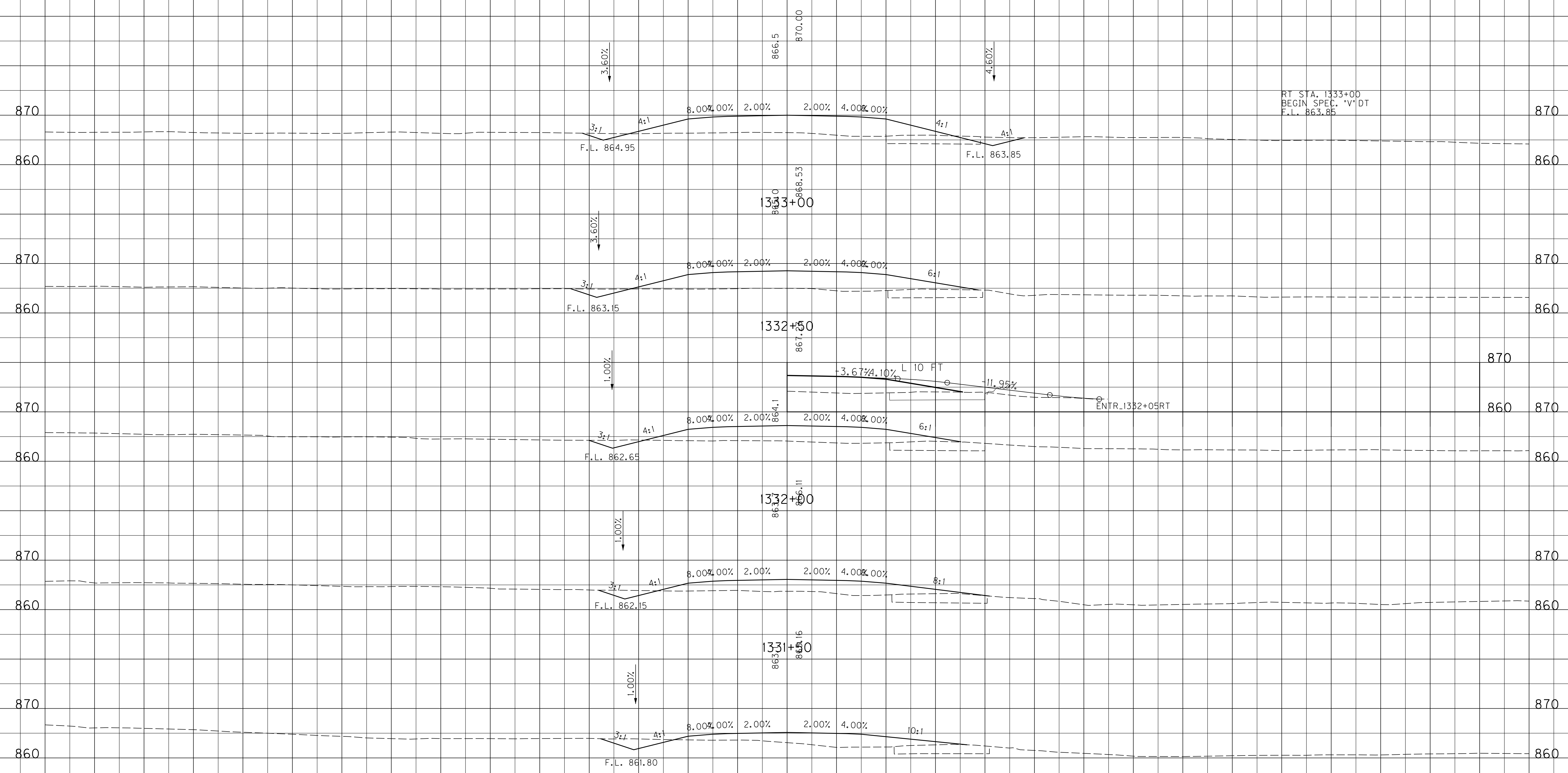
STA. 1329+00 TO STA. 1330+50

-150 -140 -130 -120 -110 -100 -90 -80 -70 -60 -50 -40 -30 -20 -10 0 10 20 30 40 50 60 70 80 90

-150 -140 -130 -120 -110 -100 -90 -80 -70 -60 -50 -40 -30 -20 -10 0 10 20 30 40 50 60 70 80 90 100 110

COUNTY OF	ITEM NO.	SHEET NO.
SCOTT	7-8705.10	X124

ROCK ROAD BED REFILL EMB. BENCH GRAN. EMB. COM EMB ROCK EXC DT LT DT RT



FILE NAME: J:\11803\ROADWAY\XSEC.SHEETS\XSECS-US 460 SCOTT.DGN

USER: cweller
DATE PLOTTED: July 29, 2019

E-SHEET NAME:

MicroStation v8.11.9.459

-150 -140 -130 -120 -110 -100 -90 -80 -70 -60 -50 -40 -30 -20 -10 0 10 20 30 40 50 60 70 80 90

SCALE: 1" = 10' HORIZONTAL
1" = 10' VERTICAL

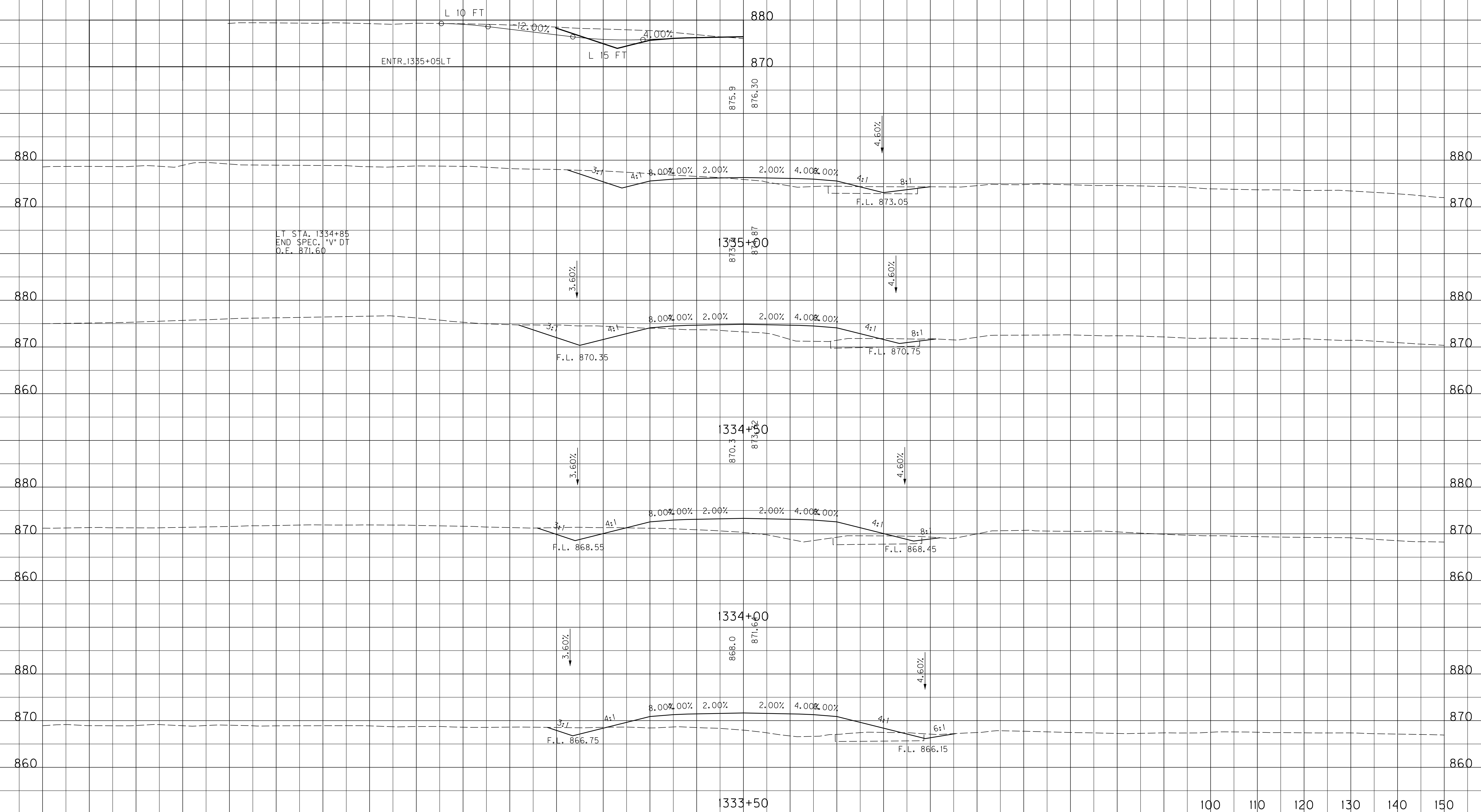
100 110 120 130 140 150

STA. 1331+00 TO STA. 1333+00

-150 -140 -130 -120 -110 -100 -90 -80 -70 -60 -50 -40 -30 -20 -10 0 10 20 30 40 50 60 70 80 90 100 110

COUNTY OF	ITEM NO.	SHEET NO.
SCOTT	7-8705.10	X125

ROCK ROAD BED REFILL EMB. BENCH GRAN. EMB. COM EMB ROCK EXC DT LT DT RT



LT STA. 1334+85
END SPEC. 'V' DT
O.F. 871.60

SCALE: 1" = 10' HORIZONTAL
1" = 10' VERTICAL

STA. 1333+50 TO STA. 1335+00

FILE NAME: J:\11803\ROADWAY\XSEC.SHEETS\XSECS-US 460 SCOTT.DGN

USER: cweller
DATE PLOTTED: July 29, 2019

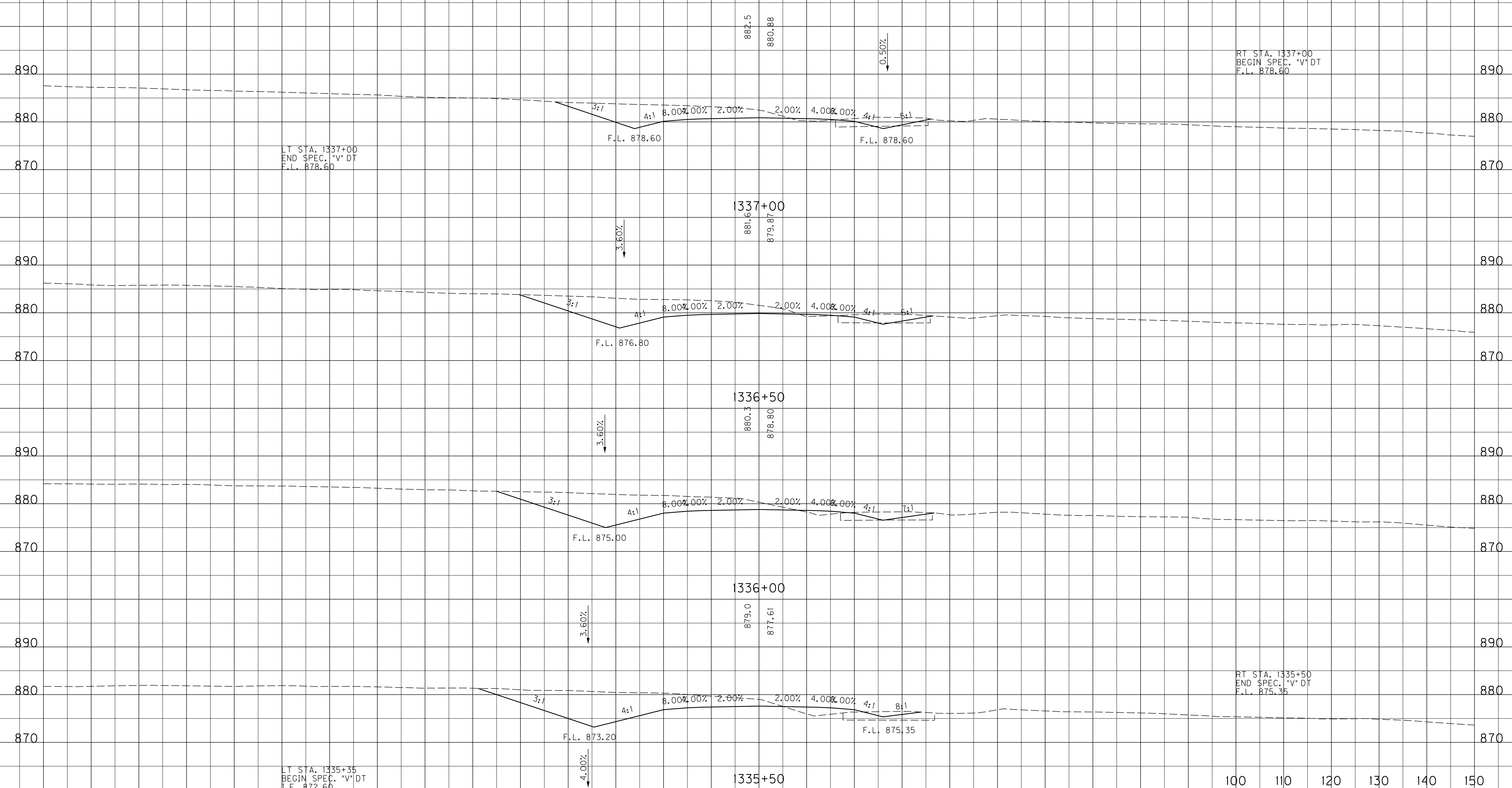
E-SHEET NAME:

MicroStation v8.11.9.459

-150 -140 -130 -120 -110 -100 -90 -80 -70 -60 -50 -40 -30 -20 -10 0 10 20 30 40 50 60 70 80 90 100 110

COUNTY OF	ITEM NO.	SHEET NO.
SCOTT	7-8705.10	X126

ROCK ROAD BED REFILL EMB. BENCH GRAN. EMB. COM EMB ROCK EXC DT LT DT RT



LT STA. 1337+00
END SPEC. *V* DT
F.L. 878.60

RT STA. 1337+00
BEGIN SPEC. *V* DT
F.L. 878.60

LT STA. 1335+35
BEGIN SPEC. *V* DT
F.L. 872.60

RT STA. 1335+50
END SPEC. *V* DT
F.L. 875.35

SCALE: 1" = 10' HORIZONTAL
1" = 10' VERTICAL

STA. 1335+50 TO STA. 1337+00

-150 -140 -130 -120 -110 -100 -90 -80 -70 -60 -50 -40 -30 -20 -10 0 10 20 30 40 50 60 70 80 90

FILE NAME: J:\11803\ROADWAY\XSEC.SHEETS\XSECS-US 460 SCOTT.DGN

USER: cweller
DATE PLOTTED: July 29, 2019

E-SHEET NAME:

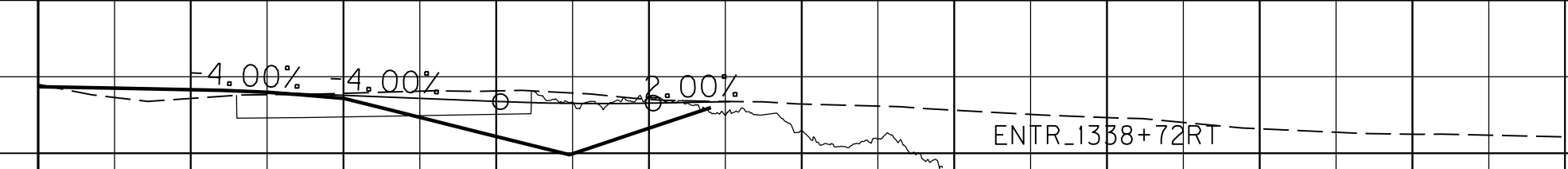
MicroStation v8.11.9.459

-150 -140 -130 -120 -110 -100 -90 -80 -70 -60 -50 -40 -30 -20 -10 0 10 20 30 40 50 60 70 80 90 100 110

COUNTY OF	ITEM NO.	SHEET NO.
SCOTT	7-8705.10	X127

ROCK ROAD BED REFILL EMB. BENCH GRAN. EMB. COM EMB ROCK EXC DT LT DT RT

890
880
870



884.3
883.91

0.50%

900
890
880
870

900
890
880
870

1338+50

884.1
882.90

0.50%

900
890
880
870

900
890
880
870

1338+00

882.8
881.85

0.50%

900
890
880
870

900
890
880
870

1337+50

L 10 FT

SCALE: 1" = 10' HORIZONTAL
1" = 10' VERTICAL

100 110 120 130 140 150

STA. 1337+50 TO STA. 1338+50

-150 -140 -130 -120 -110 -100 -90 -80 -70 -60 -50 -40 -30 -20 -10 0 10 20 30 40 50 60 70 80 90

FILE NAME: J:\11803\ROADWAY\XSEC.SHEETS\XSECS-US 460 SCOTT.DGN

USER: cweller
DATE PLOTTED: July 29, 2019

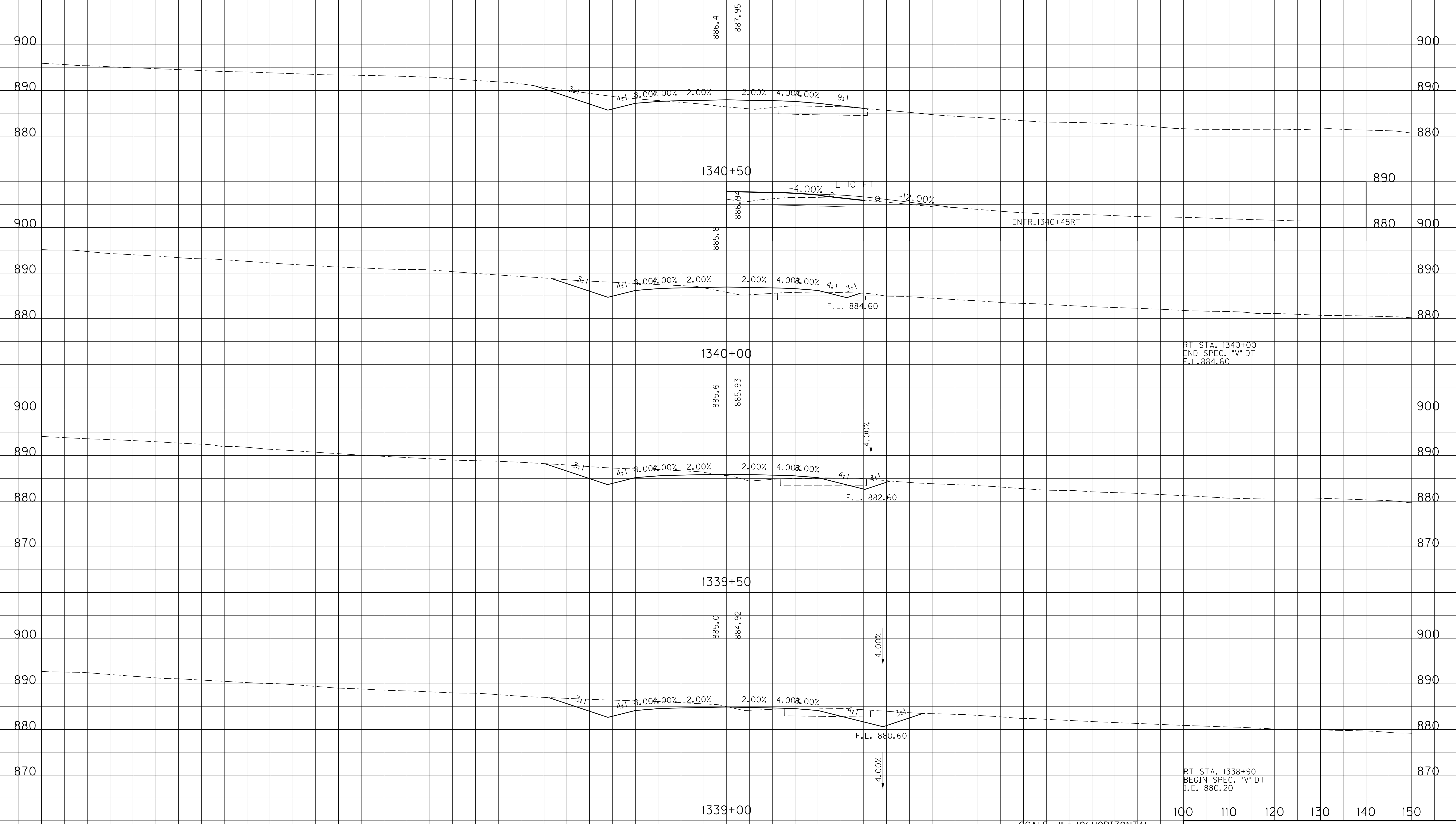
E-SHEET NAME:

MicroStation v8.11.9.459

-150 -140 -130 -120 -110 -100 -90 -80 -70 -60 -50 -40 -30 -20 -10 0 10 20 30 40 50 60 70 80 90 100 110

COUNTY OF	ITEM NO.	SHEET NO.
SCOTT	7-8705.10	X128

ROCK ROAD BED REFILL EMB. BENCH GRAN. EMB. COM EMB ROCK EXC DT LT DT RT



FILE NAME: J:\11803\ROADWAY\XSEC.SHEETS\XSECS-US 460 SCOTT.DGN

USER: cweller DATE PLOTTED: July 29, 2019

E-SHEET NAME:

MicroStation v8.11.9.459

-150 -140 -130 -120 -110 -100 -90 -80 -70 -60 -50 -40 -30 -20 -10 0 10 20 30 40 50 60 70 80 90

SCALE: 1" = 10' HORIZONTAL
1" = 10' VERTICAL

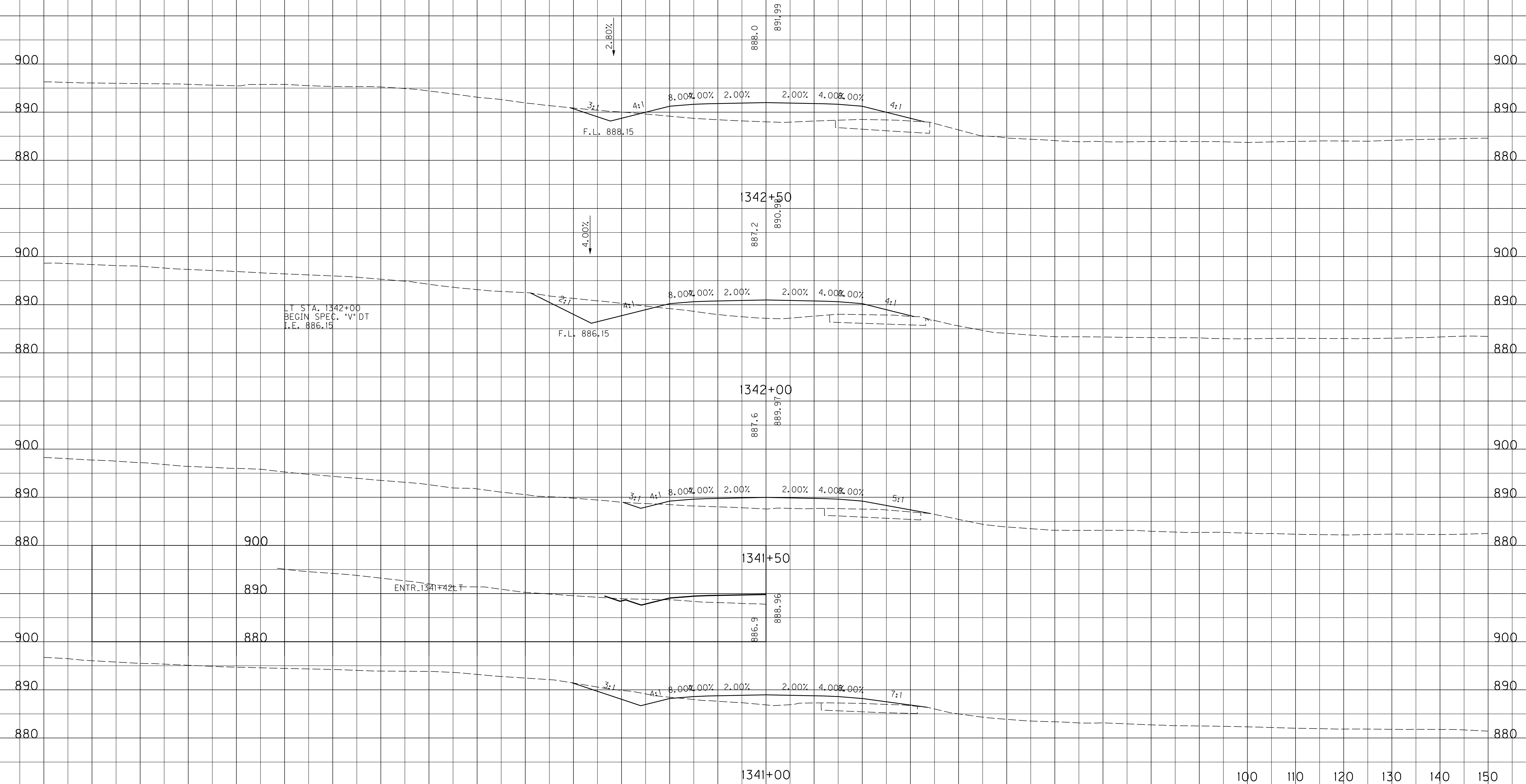
100 110 120 130 140 150

STA. 1339+00 TO STA. 1340+50

-150 -140 -130 -120 -110 -100 -90 -80 -70 -60 -50 -40 -30 -20 -10 0 10 20 30 40 50 60 70 80 90 100 110

COUNTY OF	ITEM NO.	SHEET NO.
SCOTT	7-8705.10	X129

ROCK ROAD BED REFILL EMB. BENCH GRAN. EMB. COM EMB ROCK EXC DT LT DT RT



LT STA. 1342+00
BEGIN SPEC. "V" DT
I.F. 886.15

ENTR. 1341+42 LT

SCALE: 1" = 10' HORIZONTAL
1" = 10' VERTICAL

STA. 1341+00 TO STA. 1342+50

FILE NAME: J:\11803\ROADWAY\XSEC.SHEETS\XSECS-US 460 SCOTT.DGN

USER: cweller
DATE PLOTTED: July 29, 2019

E-SHEET NAME:

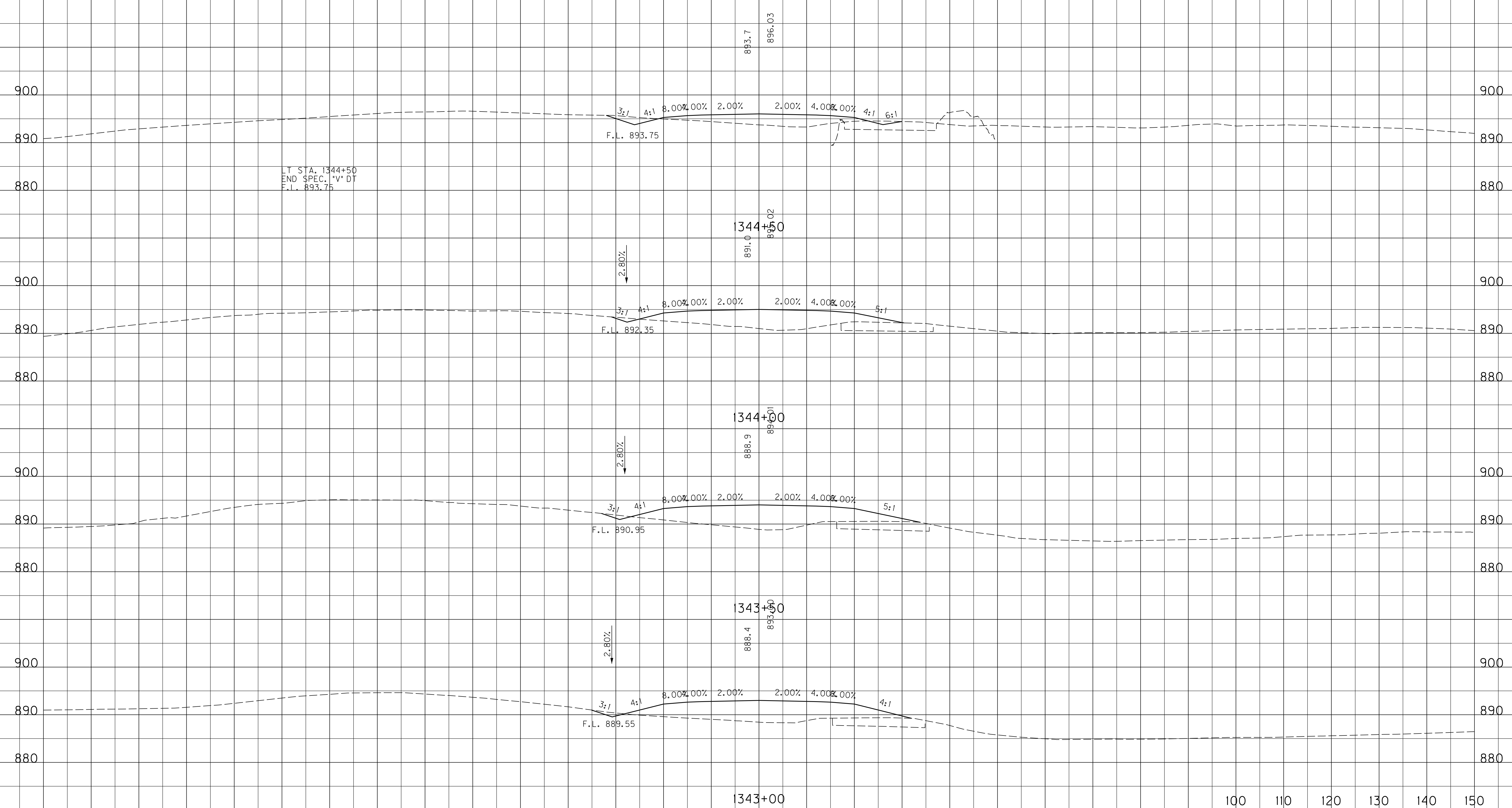
MicroStation v8.11.9.459

-150 -140 -130 -120 -110 -100 -90 -80 -70 -60 -50 -40 -30 -20 -10 0 10 20 30 40 50 60 70 80 90

-150 -140 -130 -120 -110 -100 -90 -80 -70 -60 -50 -40 -30 -20 -10 0 10 20 30 40 50 60 70 80 90 100 110

COUNTY OF	ITEM NO.	SHEET NO.
SCOTT	7-8705.10	X130

ROCK ROAD BED REFILL EMB. BENCH GRAN. EMB. COM EMB ROCK EXC DT LT DT RT



LT STA. 1344+50
END SPEC. *V* DT
F.L. 893.75

3:1 4:1 8.00% 4.00% 2.00% 2.00% 4.00% 4.00% 4:1 6:1
F.L. 893.75

893.7
896.03

1344+50
891.0
891.02

2.80%

3:1 4:1 8.00% 4.00% 2.00% 2.00% 4.00% 4.00% 5:1
F.L. 892.35

1344+00
888.9
889.01

2.80%

3:1 4:1 8.00% 4.00% 2.00% 2.00% 4.00% 4.00% 5:1
F.L. 890.95

1343+50
888.4
893.50

2.80%

3:1 4:1 8.00% 4.00% 2.00% 2.00% 4.00% 4.00% 4:1
F.L. 889.55

1343+00

SCALE: 1" = 10' HORIZONTAL
1" = 10' VERTICAL

100 110 120 130 140 150

STA. 1343+00 TO STA. 1344+50

-150 -140 -130 -120 -110 -100 -90 -80 -70 -60 -50 -40 -30 -20 -10 0 10 20 30 40 50 60 70 80 90

FILE NAME: J:\11803\ROADWAY\XSEC.SHEETS\XSECS-US 460 SCOTT.DGN

USER: cweller
DATE PLOTTED: July 29, 2019

E-SHEET NAME:

MicroStation v8.11.9.459

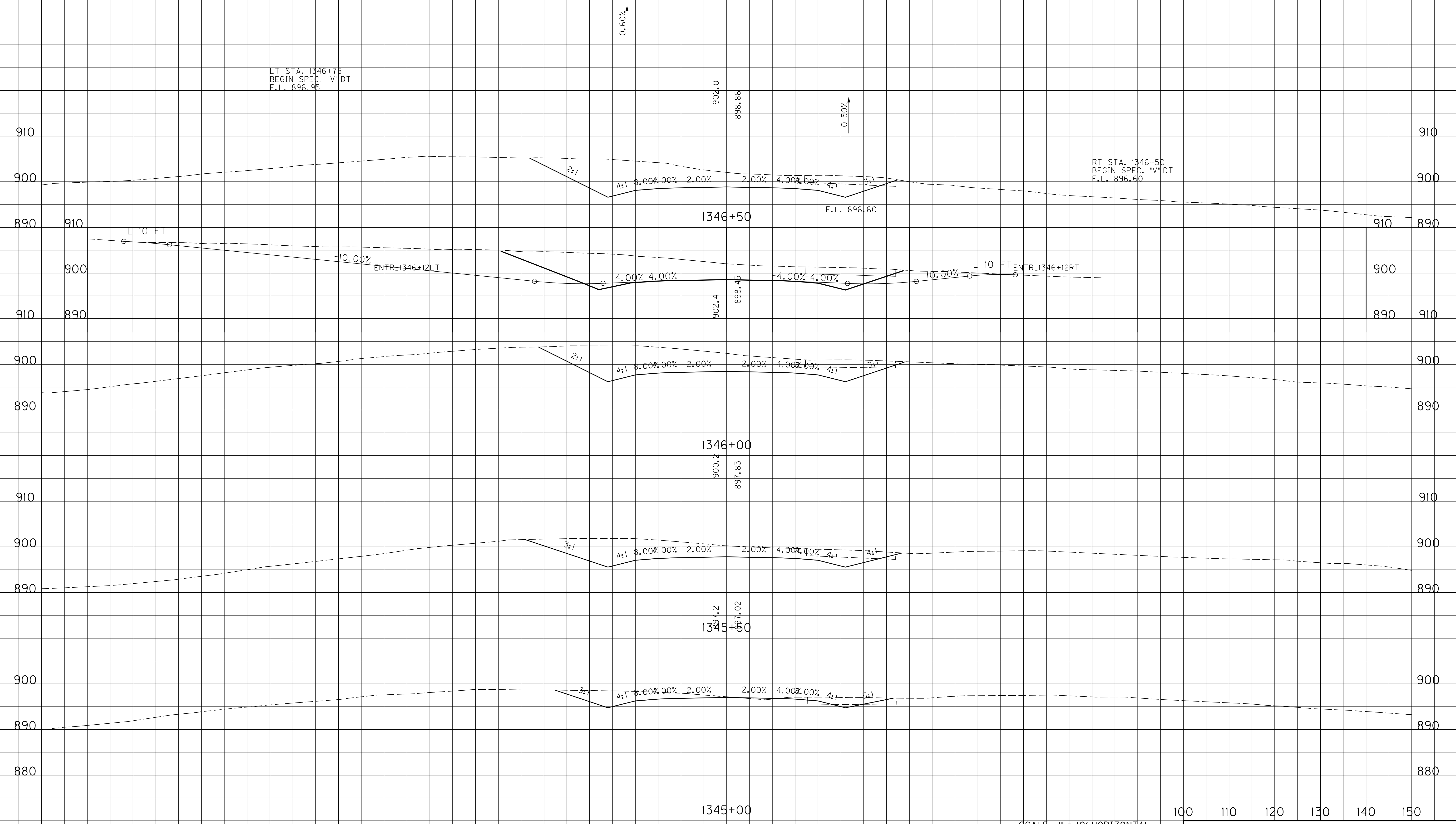
-150 -140 -130 -120 -110 -100 -90 -80 -70 -60 -50 -40 -30 -20 -10 0 10 20 30 40 50 60 70 80 90 100 110

COUNTY OF	ITEM NO.	SHEET NO.
SCOTT	7-8705.10	X131

ROCK ROAD BED REFILL EMB. BENCH GRAN. EMB. COM EMB ROCK EXC DT LT DT RT

LT STA. 1346+75
BEGIN SPEC. "V" DT
F.L. 896.95

RT STA. 1346+50
BEGIN SPEC. "V" DT
F.L. 896.60



FILE NAME: J:\11803\ROADWAY\XSEC.SHEETS\XSECS-US 460 SCOTT.DGN

USER: cweller
DATE PLOTTED: July 29, 2019

E-SHEET NAME:

MicroStation v8.11.9.459

SCALE: 1" = 10' HORIZONTAL
1" = 10' VERTICAL

100 110 120 130 140 150

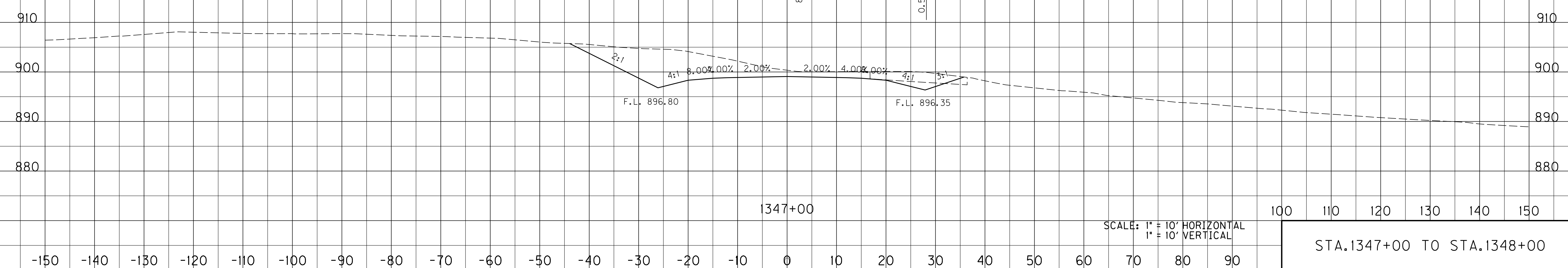
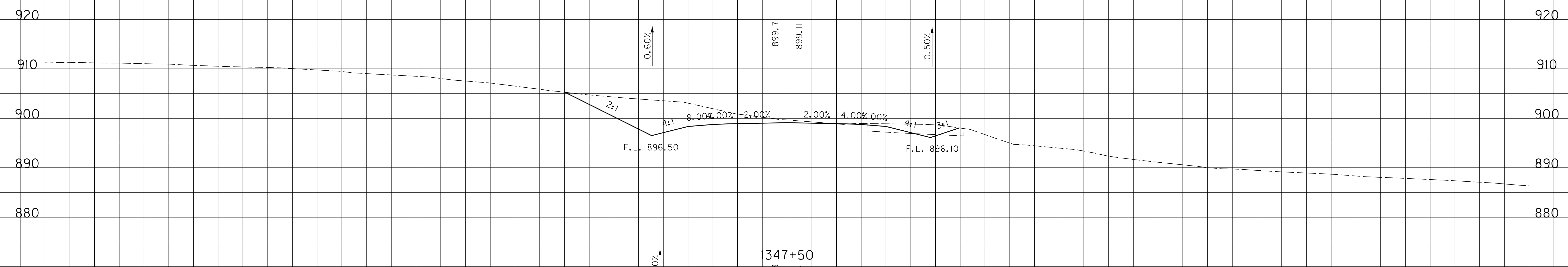
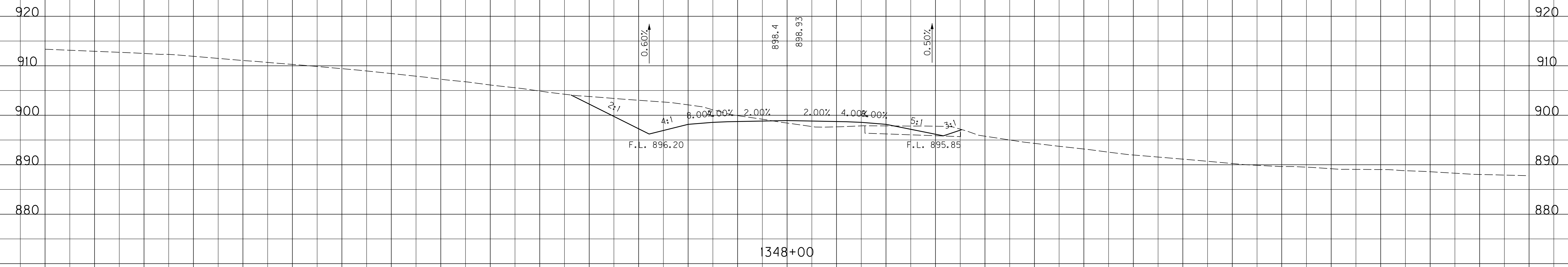
STA. 1345+00 TO STA. 1346+50

-150 -140 -130 -120 -110 -100 -90 -80 -70 -60 -50 -40 -30 -20 -10 0 10 20 30 40 50 60 70 80 90

-150 -140 -130 -120 -110 -100 -90 -80 -70 -60 -50 -40 -30 -20 -10 0 10 20 30 40 50 60 70 80 90 100 110

COUNTY OF	ITEM NO.	SHEET NO.
SCOTT	7-8705.10	X132

ROCK ROAD BED REFILL EMB. BENCH GRAN. EMB. COM EMB ROCK EXC DT LT DT RT



SCALE: 1" = 10' HORIZONTAL
1" = 10' VERTICAL

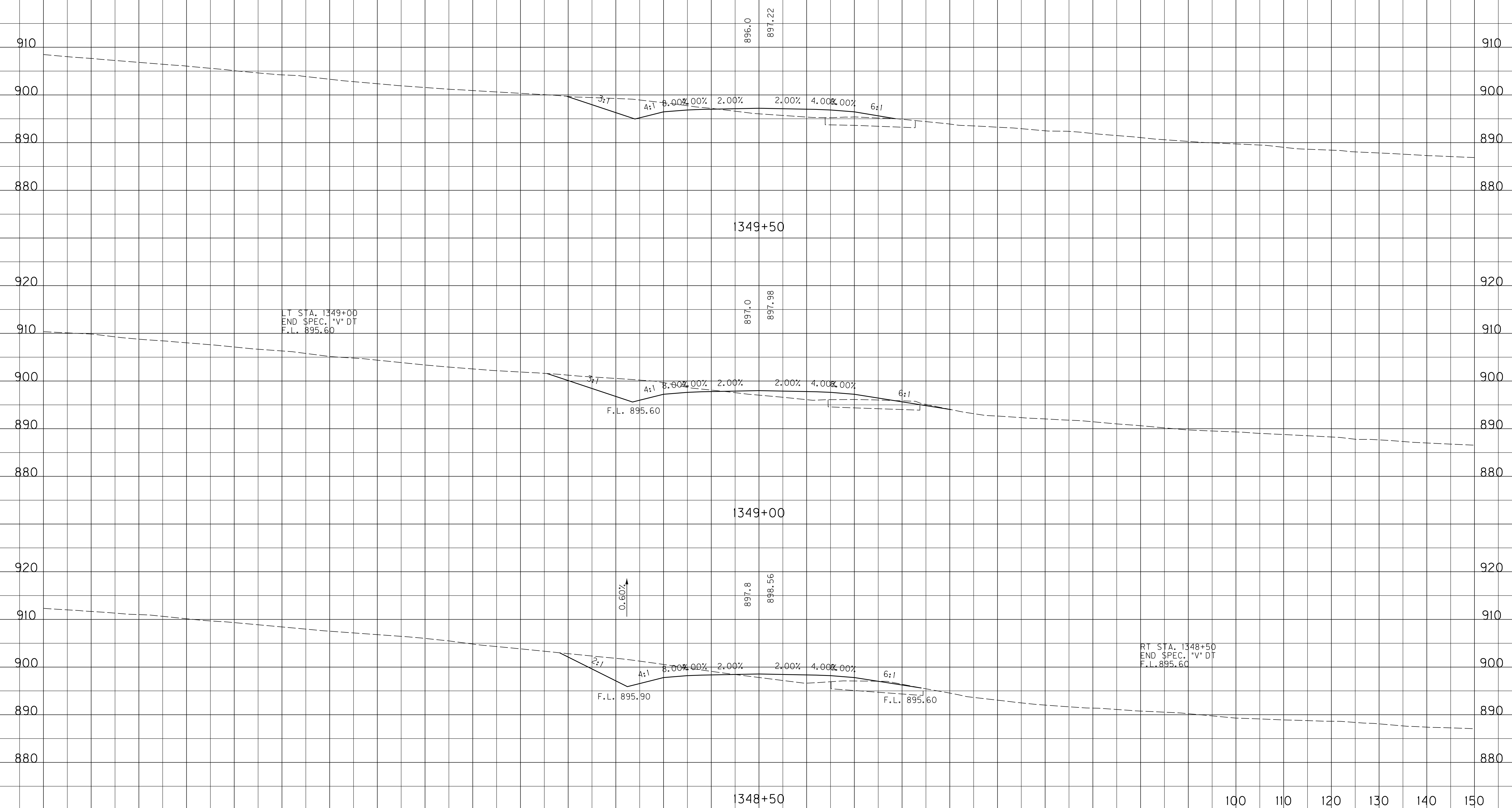
STA. 1347+00 TO STA. 1348+00

MicroStation v8.11.9.459 E-SHEET NAME: USER: cweller DATE PLOTTED: July 29, 2019 FILE NAME: J:\11803\ROADWAY\XSEC.SHEETS\XSECS-US 460 SCOTT.DGN

-150 -140 -130 -120 -110 -100 -90 -80 -70 -60 -50 -40 -30 -20 -10 0 10 20 30 40 50 60 70 80 90 100 110

COUNTY OF	ITEM NO.	SHEET NO.
SCOTT	7-8705.10	X133

ROCK ROAD BED REFILL EMB. BENCH GRAN. EMB. COM EMB ROCK EXC DT LT DT RT



FILE NAME: J:\11803\ROADWAY\XSEC.SHEETS\XSECS-US 460 SCOTT.DGN

USER: cweller DATE PLOTTED: July 29, 2019

E-SHEET NAME:

MicroStation v8.11.9.459

SCALE: 1" = 10' HORIZONTAL
1" = 10' VERTICAL

100 110 120 130 140 150

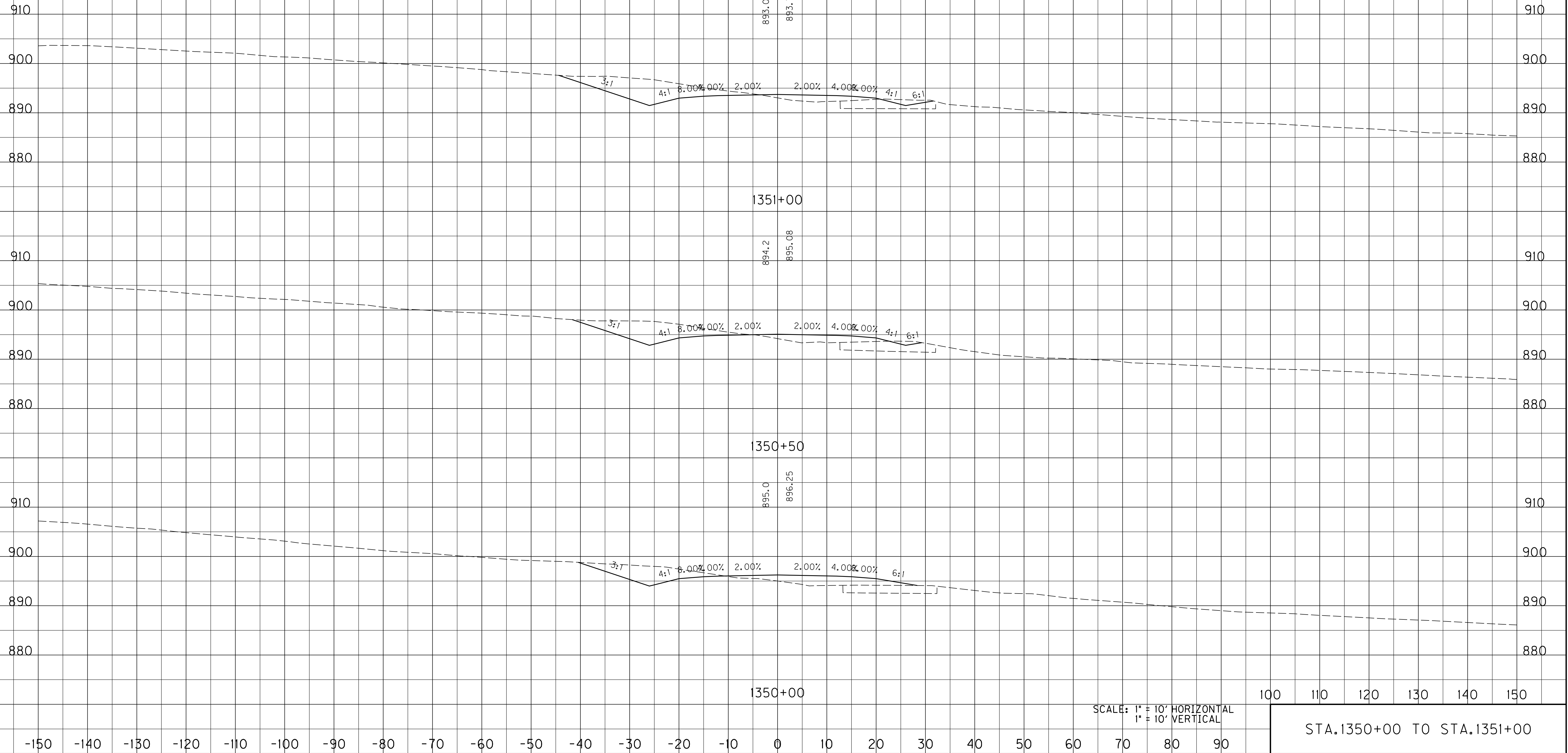
STA. 1348+50 TO STA. 1349+50

-150 -140 -130 -120 -110 -100 -90 -80 -70 -60 -50 -40 -30 -20 -10 0 10 20 30 40 50 60 70 80 90

-150 -140 -130 -120 -110 -100 -90 -80 -70 -60 -50 -40 -30 -20 -10 0 10 20 30 40 50 60 70 80 90 100 110

COUNTY OF	ITEM NO.	SHEET NO.
SCOTT	7-8705.10	X134

ROCK ROAD BED REFILL EMB. BENCH GRAN. EMB. COM EMB ROCK EXC DT LT DT RT



STA. 1350+00 TO STA. 1351+00

FILE NAME: J:\11803\ROADWAY\XSEC.SHEETS\XSECS-US 460 SCOTT.DGN

USER: cweller
DATE PLOTTED: July 29, 2019

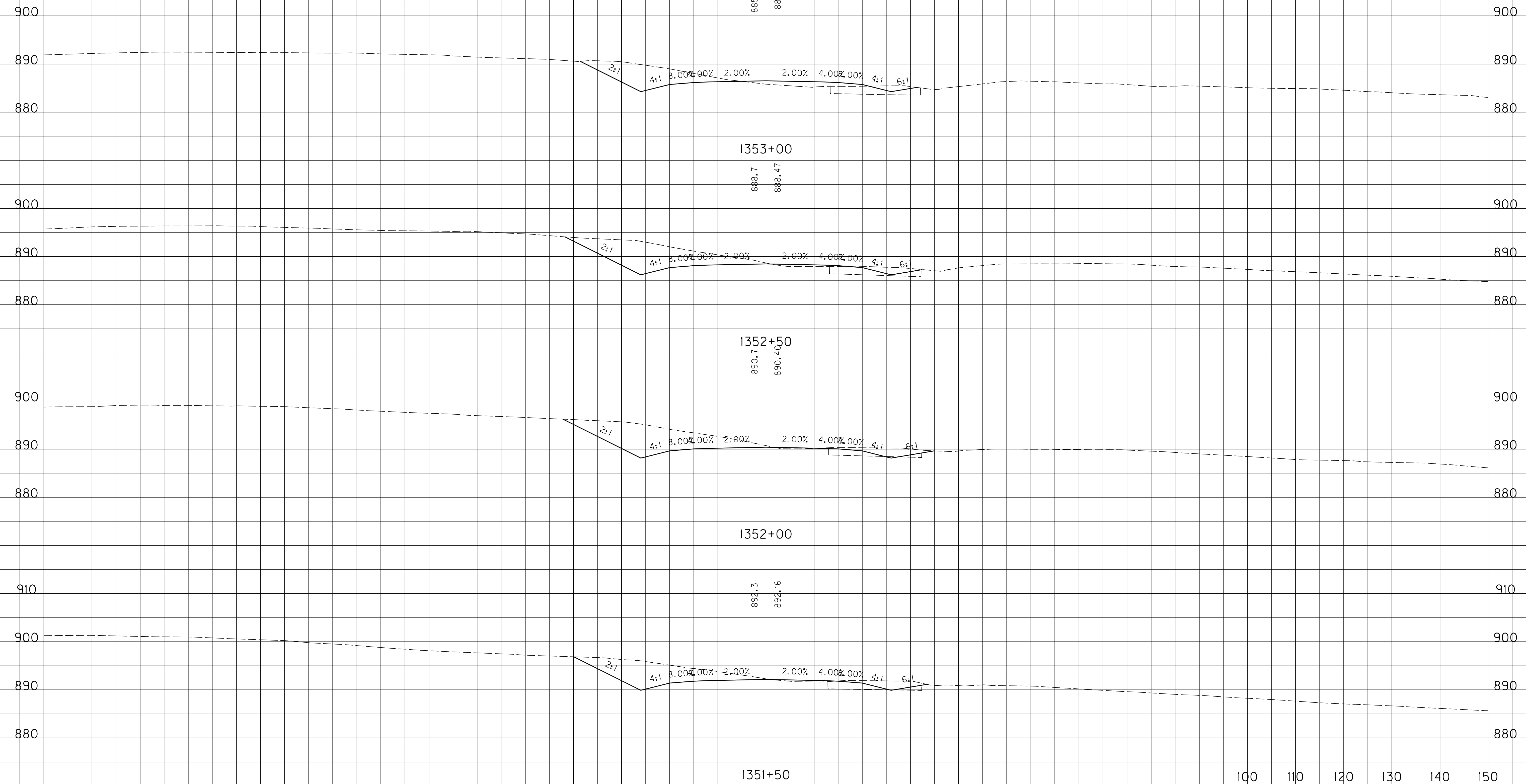
E-SHEET NAME:

MicroStation v8.11.9.459

-150 -140 -130 -120 -110 -100 -90 -80 -70 -60 -50 -40 -30 -20 -10 0 10 20 30 40 50 60 70 80 90 100 110

COUNTY OF	ITEM NO.	SHEET NO.
SCOTT	7-8705.10	X135

ROCK ROAD BED REFILL EMB. BENCH GRAN. EMB. COM EMB ROCK EXC DT LT DT RT



FILE NAME: J:\11803\ROADWAY\XSEC.SHEETS\XSECS-US 460 SCOTT.DGN

USER: cweller
DATE PLOTTED: July 29, 2019

E-SHEET NAME:

MicroStation v8.11.9.459

SCALE: 1" = 10' HORIZONTAL
1" = 10' VERTICAL

100 110 120 130 140 150

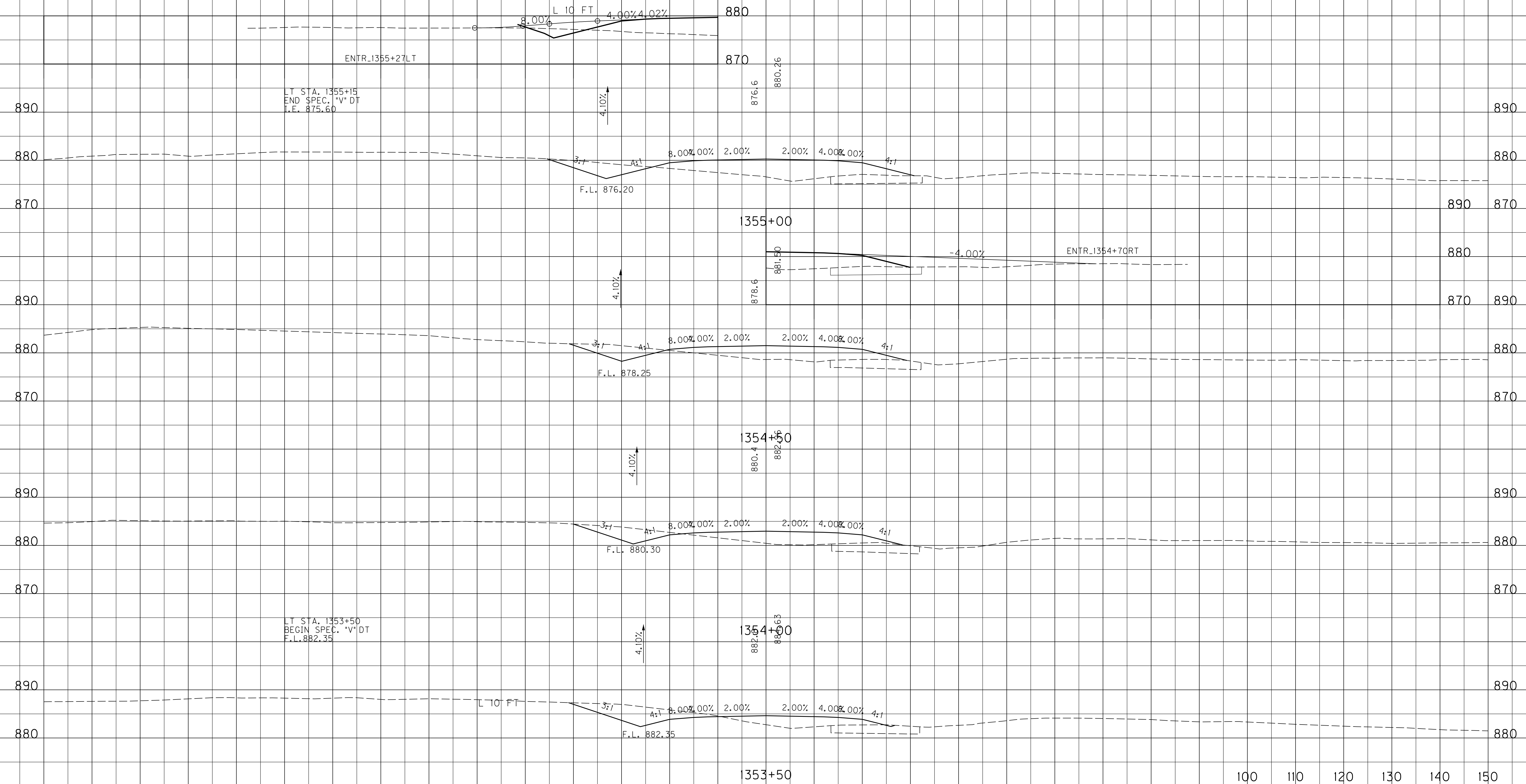
STA. 1351+50 TO STA. 1353+00

-150 -140 -130 -120 -110 -100 -90 -80 -70 -60 -50 -40 -30 -20 -10 0 10 20 30 40 50 60 70 80 90

-150 -140 -130 -120 -110 -100 -90 -80 -70 -60 -50 -40 -30 -20 -10 0 10 20 30 40 50 60 70 80 90 100 110

COUNTY OF	ITEM NO.	SHEET NO.
SCOTT	7-8705.10	X136

ROCK ROAD BED REFILL EMB. BENCH GRAN. EMB. COM EMB ROCK EXC DT LT DT RT



LT STA. 1355+15
END SPEC. 'V' DT
F.L. 875.60

LT STA. 1353+50
BEGIN SPEC. 'V' DT
F.L. 882.35

SCALE: 1" = 10' HORIZONTAL
1" = 10' VERTICAL

STA. 1353+50 TO STA. 1355+00

FILE NAME: J:\11803\ROADWAY\XSEC.SHEETS\XSECS-US 460 SCOTT.DGN

USER: cweller
DATE PLOTTED: July 29, 2019

E-SHEET NAME:

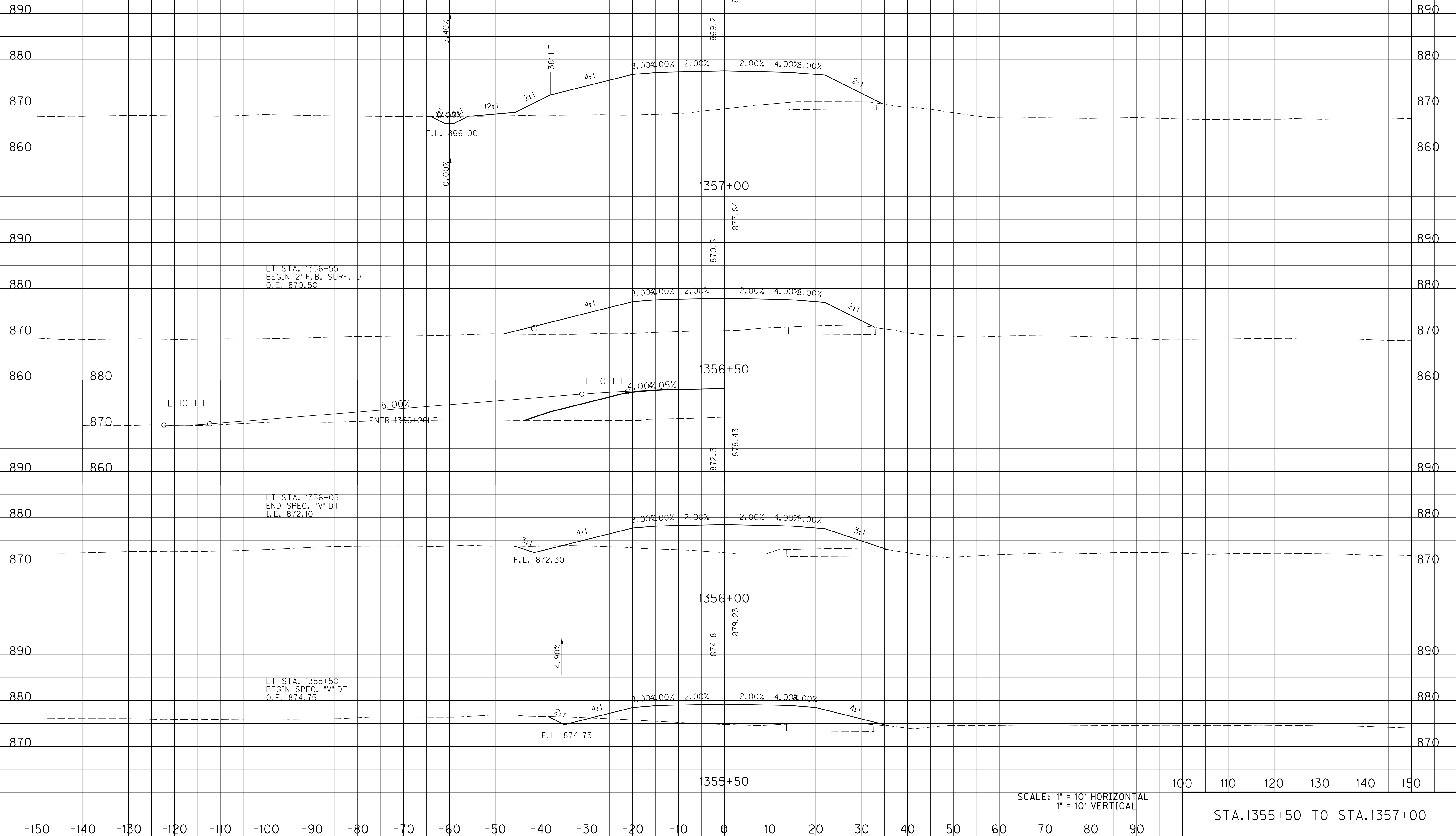
MicroStation v8.11.9.459

-150 -140 -130 -120 -110 -100 -90 -80 -70 -60 -50 -40 -30 -20 -10 0 10 20 30 40 50 60 70 80 90

-150 -140 -130 -120 -110 -100 -90 -80 -70 -60 -50 -40 -30 -20 -10 0 10 20 30 40 50 60 70 80 90 100 110

COUNTY OF	ITEM NO.	SHEET NO.
SCOTT	7-8705.10	X137

ROCK ROAD BED	REFILL	EMB. BENCH	GRAN. EMB.	COM	EMB	ROCK EXC	DT LT	DT RT
---------------	--------	------------	------------	-----	-----	----------	-------	-------



SCALE: 1" = 10' HORIZONTAL
1" = 10' VERTICAL

STA. 1355+50 TO STA. 1357+00

FILE NAME: J:\1803\ROADWAY\XSEC.SHEETS\XSECS-US 460 SCOTT.DGN

USER: cweller
DATE PLOTTED: July 29, 2019

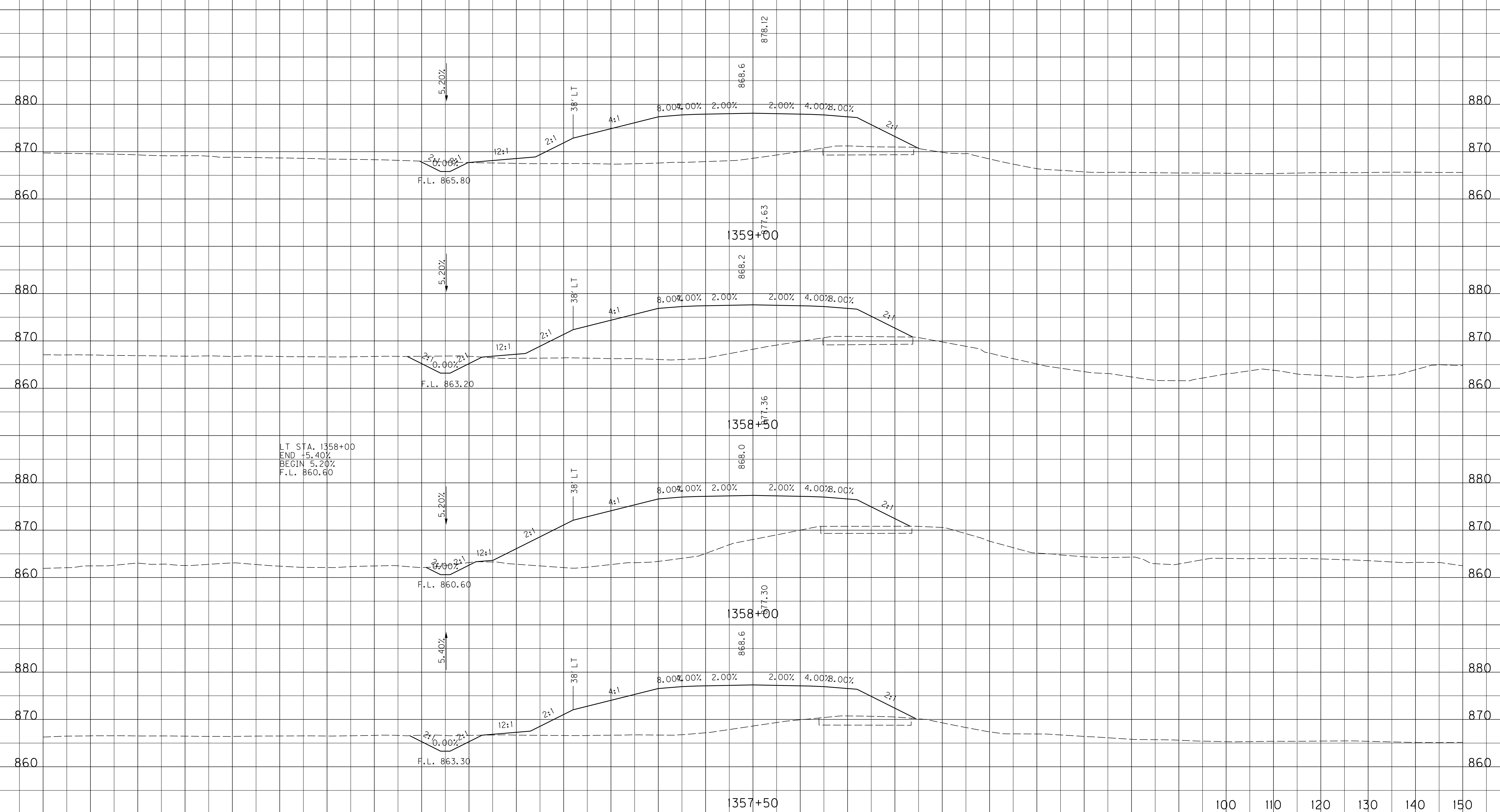
E-SHEET NAME:

MicroStation v8.11.9.459

-150 -140 -130 -120 -110 -100 -90 -80 -70 -60 -50 -40 -30 -20 -10 0 10 20 30 40 50 60 70 80 90 100 110

COUNTY OF	ITEM NO.	SHEET NO.
SCOTT	7-8705.10	X138

ROCK ROAD BED REFILL EMB. BENCH GRAN. EMB. COM EMB ROCK EXC DT LT DT RT



LT STA. 1358+00
 END 5.40%
 BEGIN 5.20%
 F.L. 860.60

SCALE: 1" = 10' HORIZONTAL
 1" = 10' VERTICAL

STA. 1357+50 TO STA. 1359+00

-150 -140 -130 -120 -110 -100 -90 -80 -70 -60 -50 -40 -30 -20 -10 0 10 20 30 40 50 60 70 80 90

FILE NAME: J:\11803\ROADWAY\XSEC.SHEETS\XSECS-US 460 SCOTT.DGN

USER: cweller
 DATE PLOTTED: July 29, 2019

E-SHEET NAME:

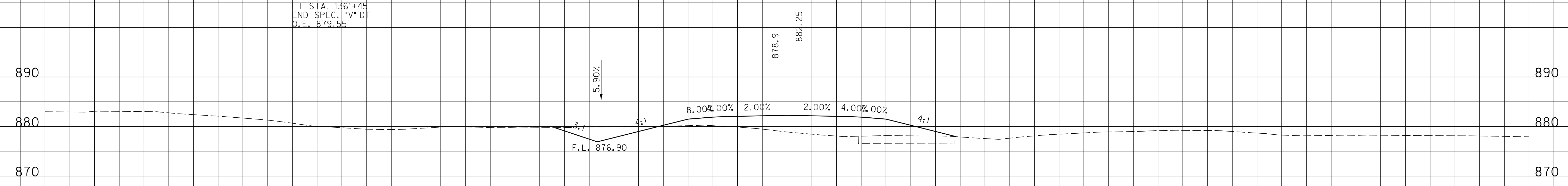
MicroStation v8.11.9.459

-150 -140 -130 -120 -110 -100 -90 -80 -70 -60 -50 -40 -30 -20 -10 0 10 20 30 40 50 60 70 80 90 100 110

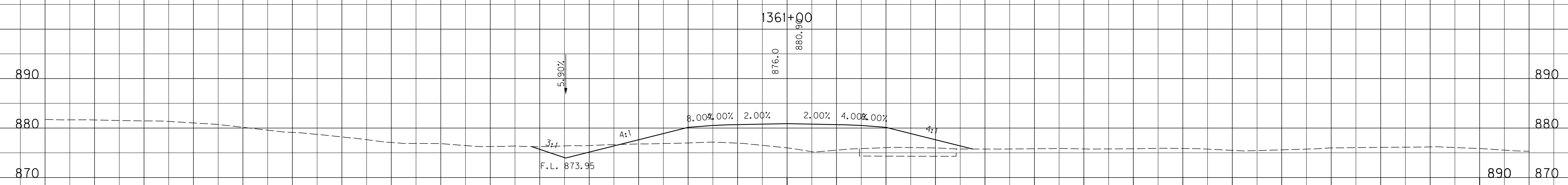
COUNTY OF	ITEM NO.	SHEET NO.
SCOTT	7-8705.10	X139

ROCK ROAD BED REFILL EMB. BENCH GRAN. EMB. COM EMB ROCK EXC DT LT DT RT

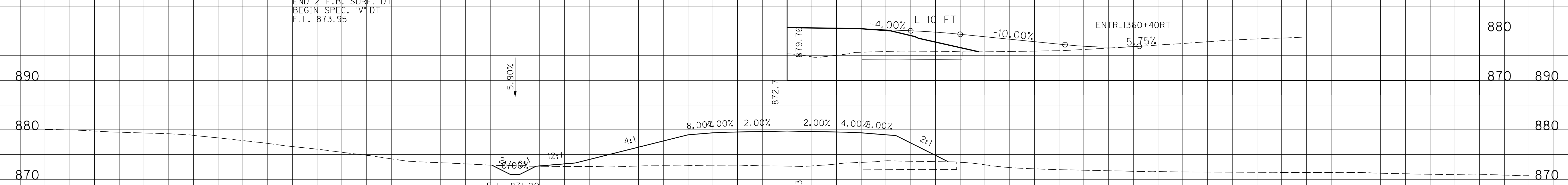
LT STA. 1361+45
END SPEC. 'V' DT
O.F. 879.55



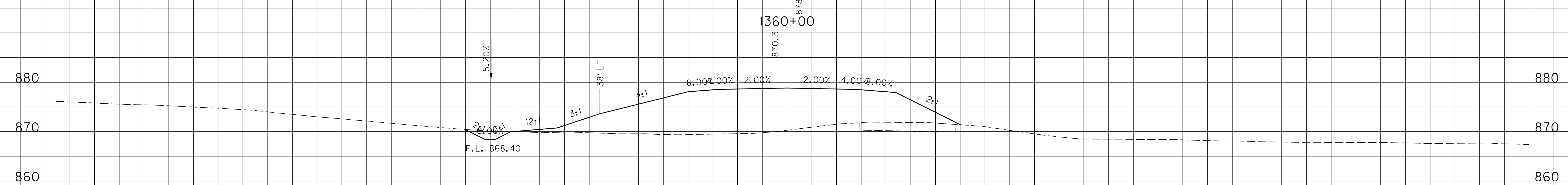
LT STA. 1360+50
END 2' F.B. SURF. DT
BEGIN SPEC. 'V' DT
F.L. 873.95



L 10 FT
-4.00%
-10.00%
ENTR. 1360+40RT



38' LT



SCALE: 1" = 10' HORIZONTAL
1" = 10' VERTICAL

100 110 120 130 140 150

STA. 1359+50 TO STA. 1361+00

-150 -140 -130 -120 -110 -100 -90 -80 -70 -60 -50 -40 -30 -20 -10 0 10 20 30 40 50 60 70 80 90

FILE NAME: J:\11803\ROADWAY\XSEC.SHEETS\XSECS-US 460 SCOTT.DGN

USER: cweller
DATE PLOTTED: July 29, 2019

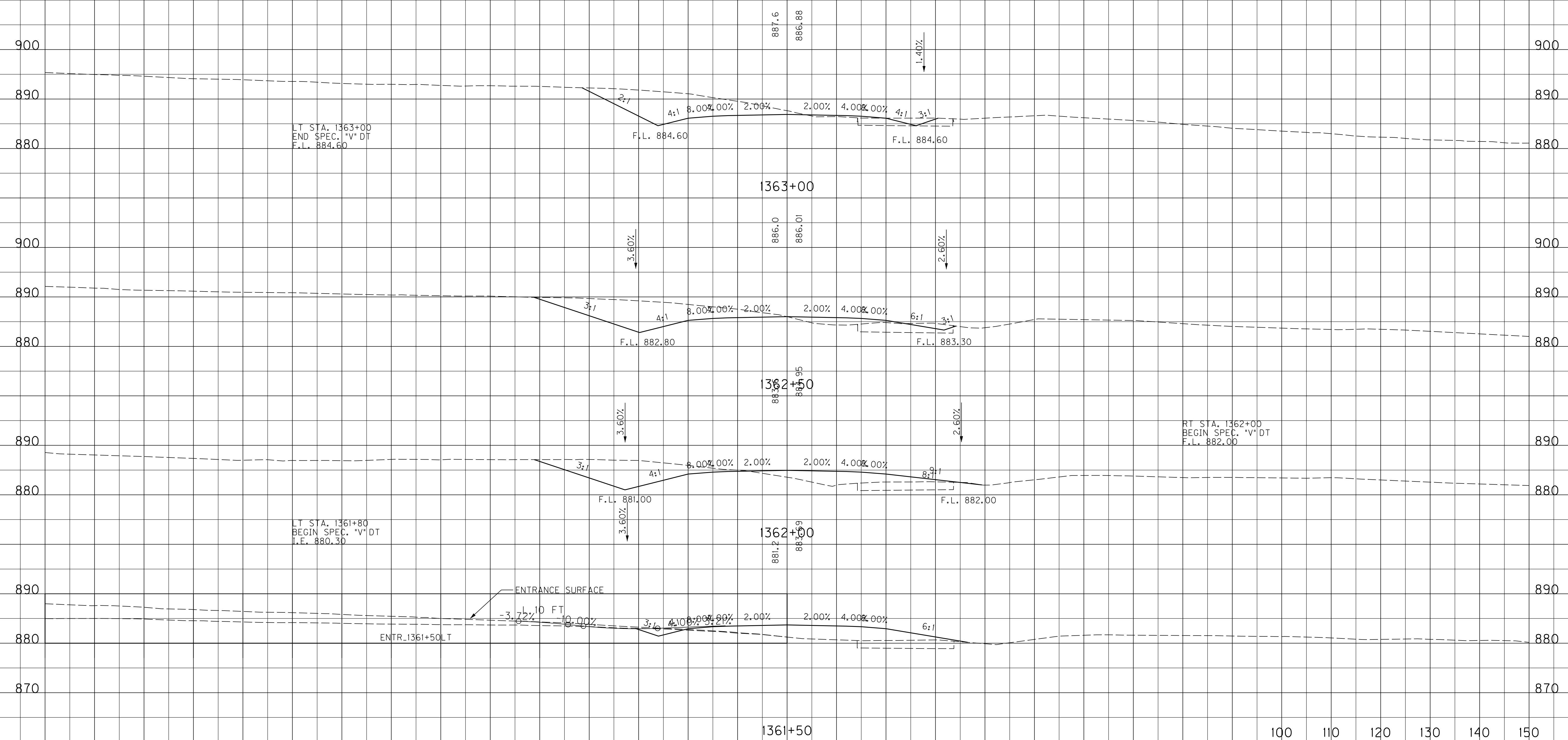
E-SHEET NAME:

MicroStation v8.11.9.459

-150 -140 -130 -120 -110 -100 -90 -80 -70 -60 -50 -40 -30 -20 -10 0 10 20 30 40 50 60 70 80 90 100 110

COUNTY OF	ITEM NO.	SHEET NO.
SCOTT	7-8705.10	X140

ROCK ROAD BED REFILL EMB. BENCH GRAN. EMB. COM EMB ROCK EXC DT LT DT RT



FILE NAME: J:\11803\ROADWAY\XSEC.SHEETS\XSECS-US 460 SCOTT.DGN

USER: cweller
DATE PLOTTED: July 29, 2019

E-SHEET NAME:

MicroStation v8.11.9.459

SCALE: 1" = 10' HORIZONTAL
1" = 10' VERTICAL

100 110 120 130 140 150

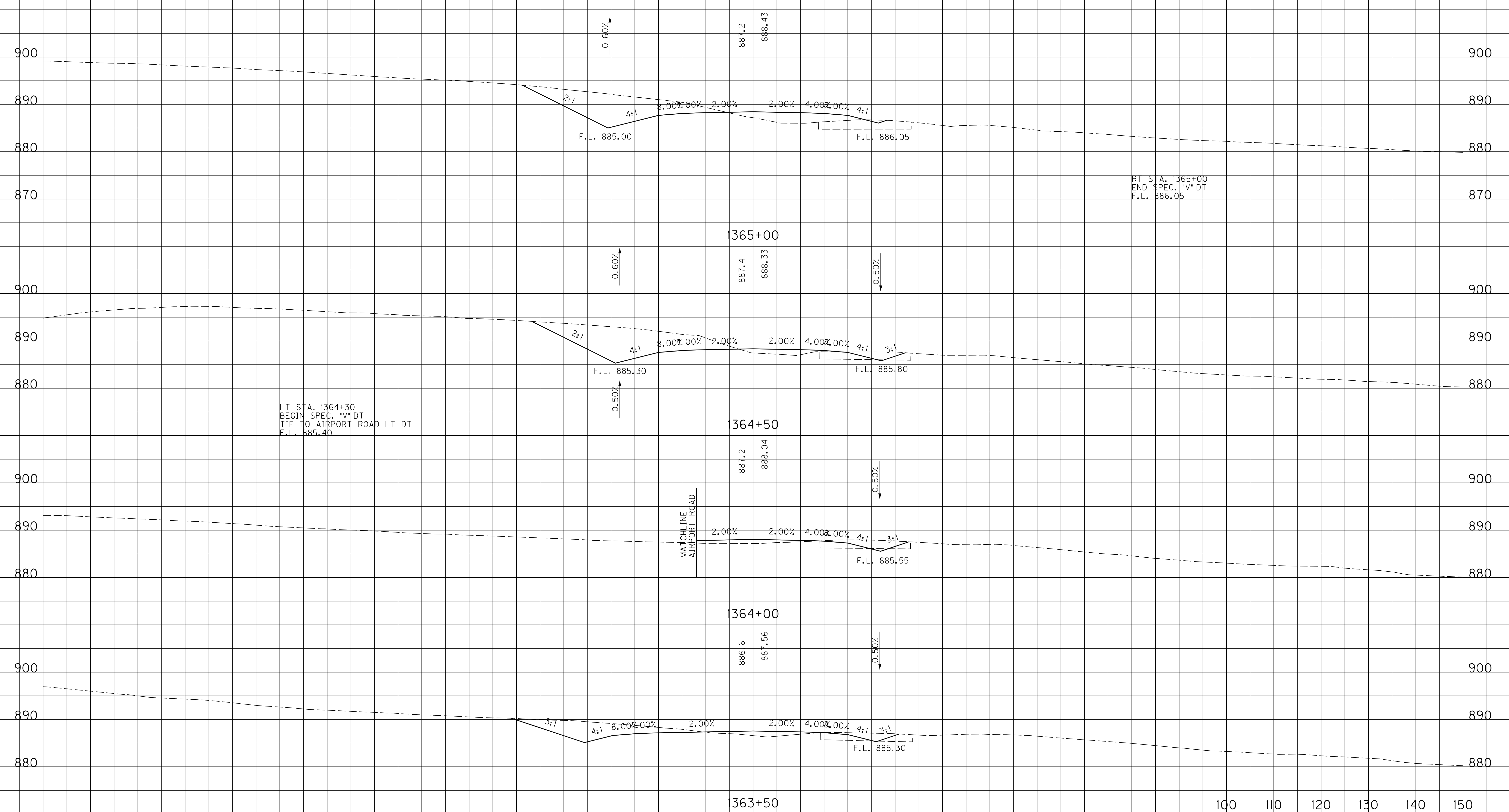
STA. 1361+50 TO STA. 1363+00

-150 -140 -130 -120 -110 -100 -90 -80 -70 -60 -50 -40 -30 -20 -10 0 10 20 30 40 50 60 70 80 90

-150 -140 -130 -120 -110 -100 -90 -80 -70 -60 -50 -40 -30 -20 -10 0 10 20 30 40 50 60 70 80 90 100 110

COUNTY OF	ITEM NO.	SHEET NO.
SCOTT	7-8705.10	X141

ROCK ROAD BED REFILL EMB. BENCH GRAN. EMB. COM EMB ROCK EXC DT LT DT RT



SCALE: 1" = 10' HORIZONTAL
1" = 10' VERTICAL

100 110 120 130 140 150

STA. 1363+50 TO STA. 1365+00

-150 -140 -130 -120 -110 -100 -90 -80 -70 -60 -50 -40 -30 -20 -10 0 10 20 30 40 50 60 70 80 90

FILE NAME: J:\11803\ROADWAY\XSEC.SHEETS\XSECS-US 460 SCOTT.DGN

USER: cweller
DATE PLOTTED: July 29, 2019

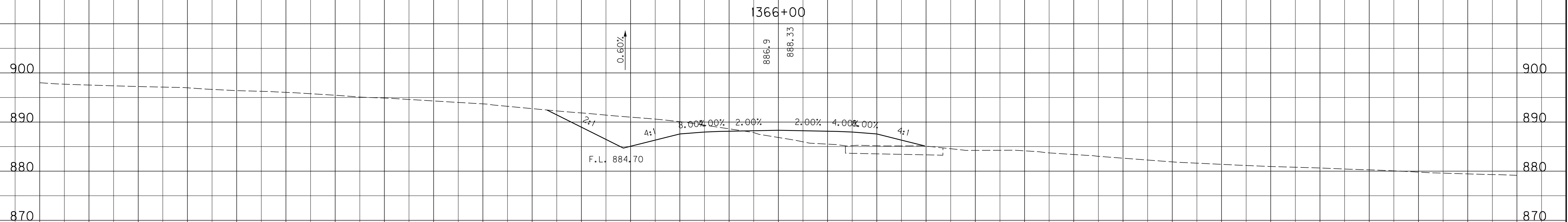
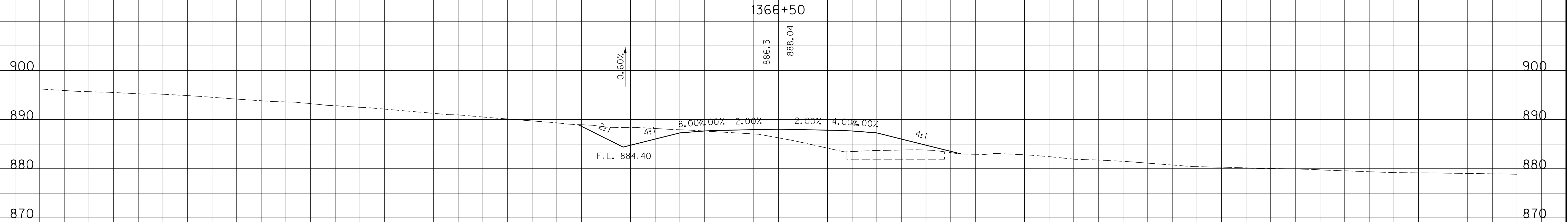
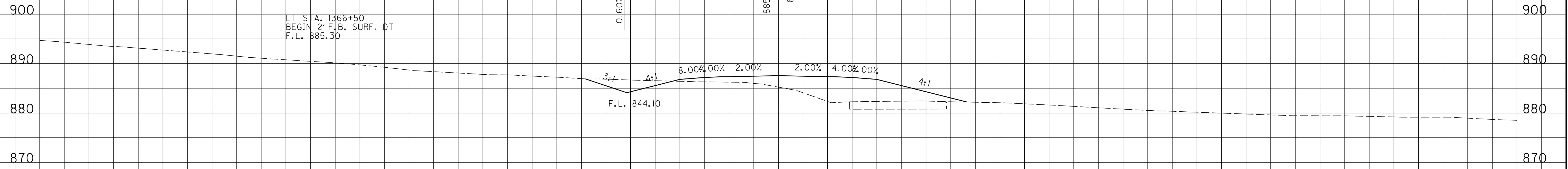
E-SHEET NAME:

MicroStation v8.11.9.459

-150 -140 -130 -120 -110 -100 -90 -80 -70 -60 -50 -40 -30 -20 -10 0 10 20 30 40 50 60 70 80 90 100 110

COUNTY OF	ITEM NO.	SHEET NO.
SCOTT	7-8705.10	X142

ROCK ROAD BED REFILL EMB. BENCH GRAN. EMB. COM EMB ROCK EXC DT LT DT RT



1365+50

SCALE: 1" = 10' HORIZONTAL
1" = 10' VERTICAL

100 110 120 130 140 150

STA. 1365+50 TO STA. 1366+50

-150 -140 -130 -120 -110 -100 -90 -80 -70 -60 -50 -40 -30 -20 -10 0 10 20 30 40 50 60 70 80 90

FILE NAME: J:\11803\ROADWAY\XSEC.SHEETS\XSECS-US 460 SCOTT.DGN

USER: cweller
DATE PLOTTED: July 29, 2019

E-SHEET NAME:

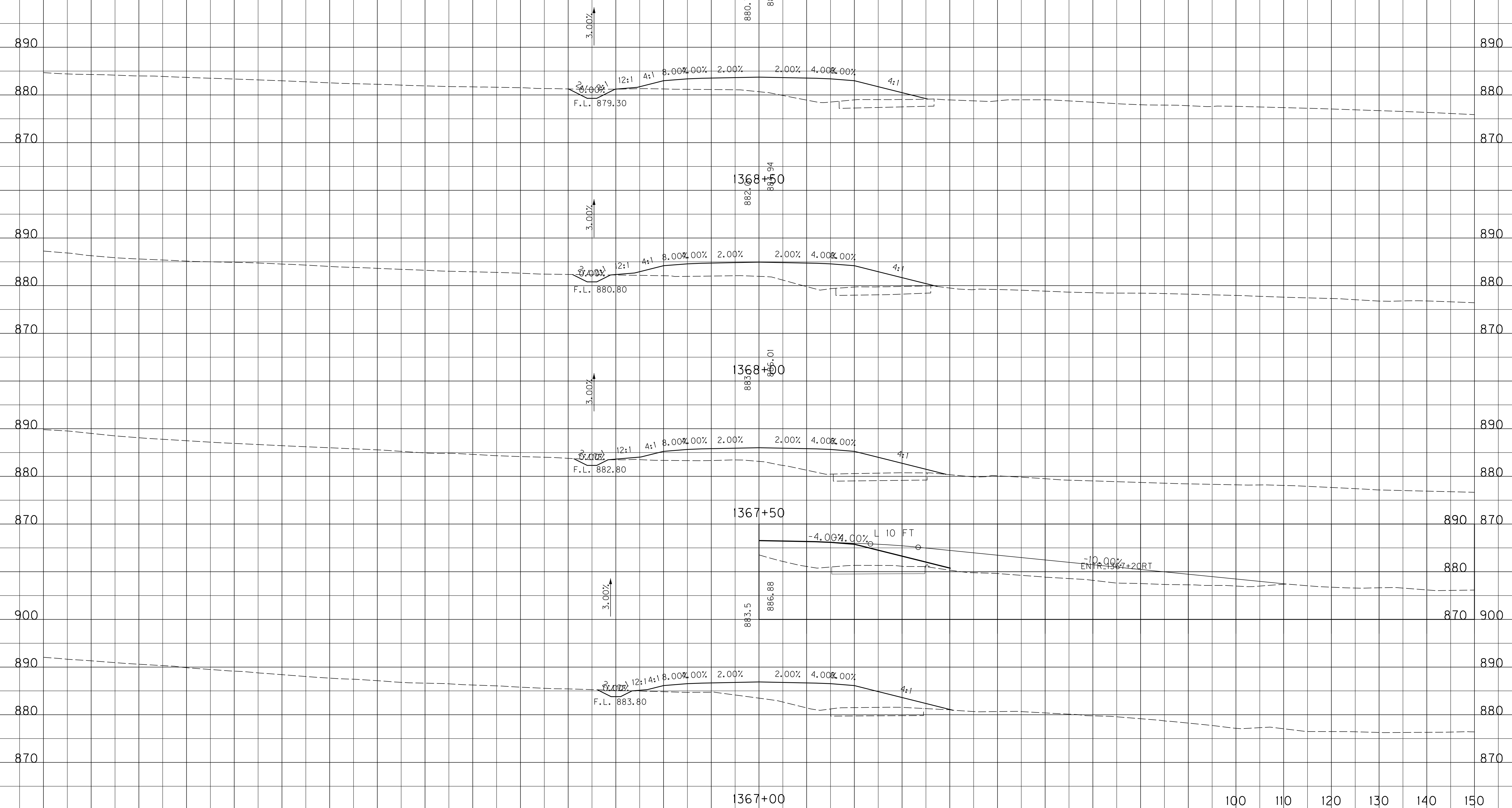
MicroStation v8.11.9.459

-150 -140 -130 -120 -110 -100 -90 -80 -70 -60 -50 -40 -30 -20 -10 0 10 20 30 40 50 60 70 80 90 100 110

COUNTY OF	ITEM NO.	SHEET NO.
SCOTT	7-8705.10	X143

ROCK ROAD BED REFILL EMB. BENCH GRAN. EMB. COM EMB ROCK EXC DT LT DT RT

LT STA. 1368+75
END 2' F.B. SURF. DT
I.E. 879.55



FILE NAME: J:\11803\ROADWAY\XSEC.SHEETS\XSECS-US 460 SCOTT.DGN

USER: cweller
DATE PLOTTED: July 29, 2019

E-SHEET NAME:

MicroStation v8.11.9.459

SCALE: 1" = 10' HORIZONTAL
1" = 10' VERTICAL

100 110 120 130 140 150

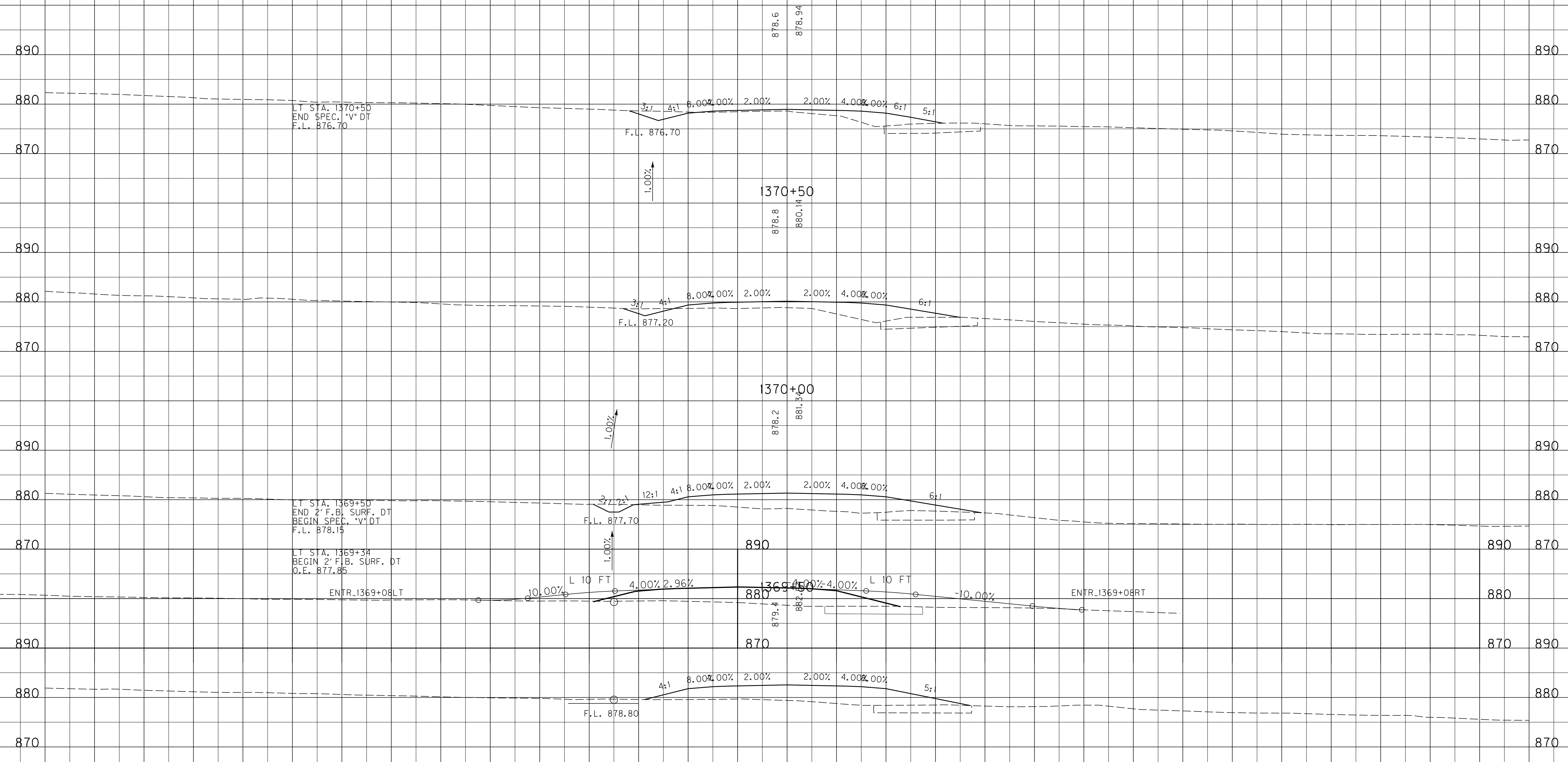
STA. 1367+00 TO STA. 1368+50

-150 -140 -130 -120 -110 -100 -90 -80 -70 -60 -50 -40 -30 -20 -10 0 10 20 30 40 50 60 70 80 90

-150 -140 -130 -120 -110 -100 -90 -80 -70 -60 -50 -40 -30 -20 -10 0 10 20 30 40 50 60 70 80 90 100 110

COUNTY OF	ITEM NO.	SHEET NO.
SCOTT	7-8705.10	X144

ROCK ROAD BED REFILL EMB. BENCH GRAN. EMB. COM EMB ROCK EXC DT LT DT RT



FILE NAME: J:\11803\ROADWAY\XSEC.SHEETS\XSECS-US 460 SCOTT.DGN

USER: cweller DATE PLOTTED: July 29, 2019

E-SHEET NAME:

MicroStation v8.11.9.459

SCALE: 1" = 10' HORIZONTAL
1" = 10' VERTICAL

100 110 120 130 140 150

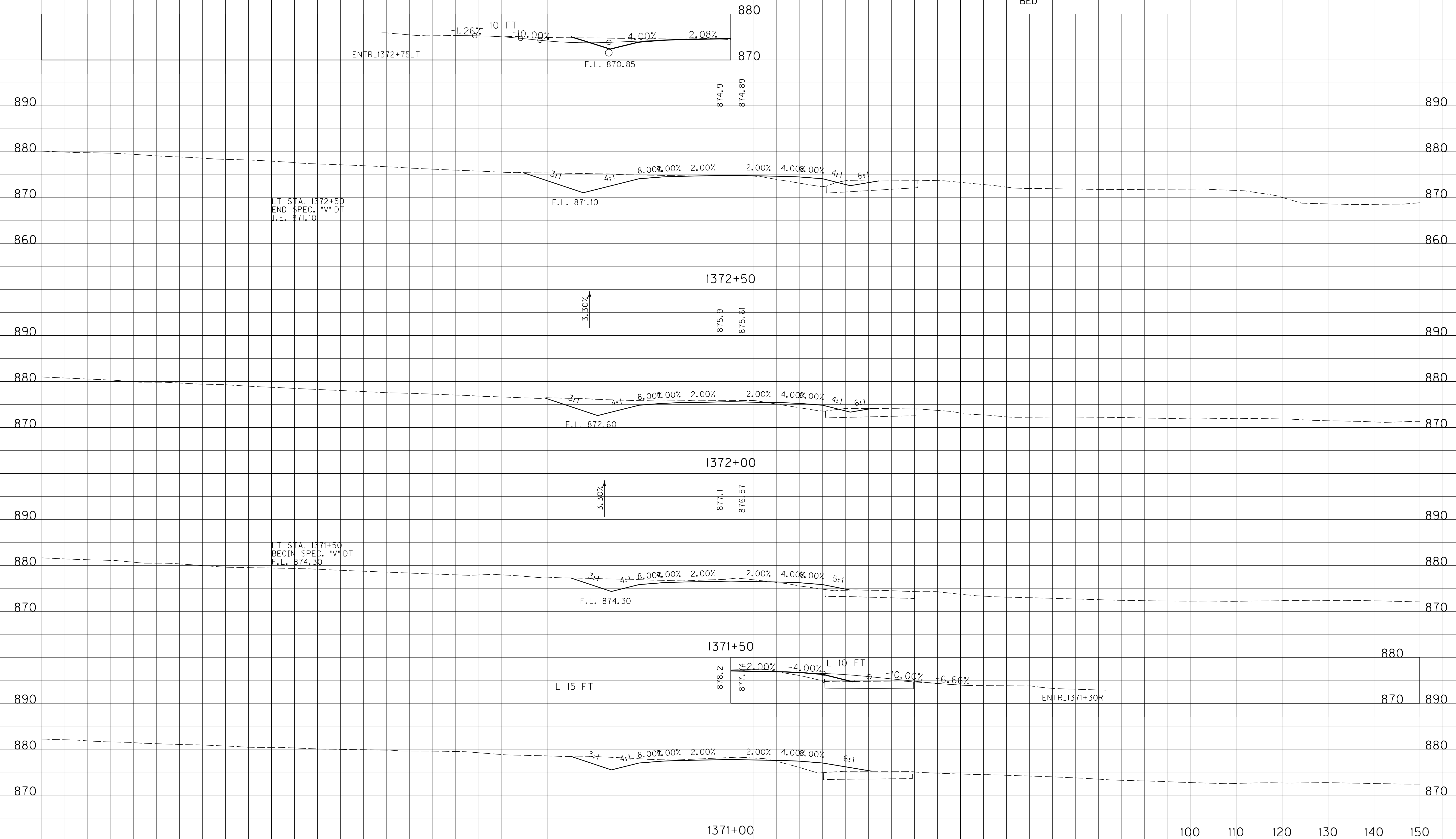
STA.1369+00 TO STA.1370+50

-150 -140 -130 -120 -110 -100 -90 -80 -70 -60 -50 -40 -30 -20 -10 0 10 20 30 40 50 60 70 80 90

-150 -140 -130 -120 -110 -100 -90 -80 -70 -60 -50 -40 -30 -20 -10 0 10 20 30 40 50 60 70 80 90 100 110

COUNTY OF	ITEM NO.	SHEET NO.
SCOTT	7-8705.10	X145

ROCK ROAD BED REFILL EMB. BENCH GRAN. EMB. COM EMB ROCK EXC DT LT DT RT



FILE NAME: J:\11803\ROADWAY\XSEC.SHEETS\XSECS-US 460 SCOTT.DGN

USER: cweller
DATE PLOTTED: July 29, 2019

E-SHEET NAME:

MicroStation v8.11.9.459

SCALE: 1" = 10' HORIZONTAL
1" = 10' VERTICAL

100 110 120 130 140 150

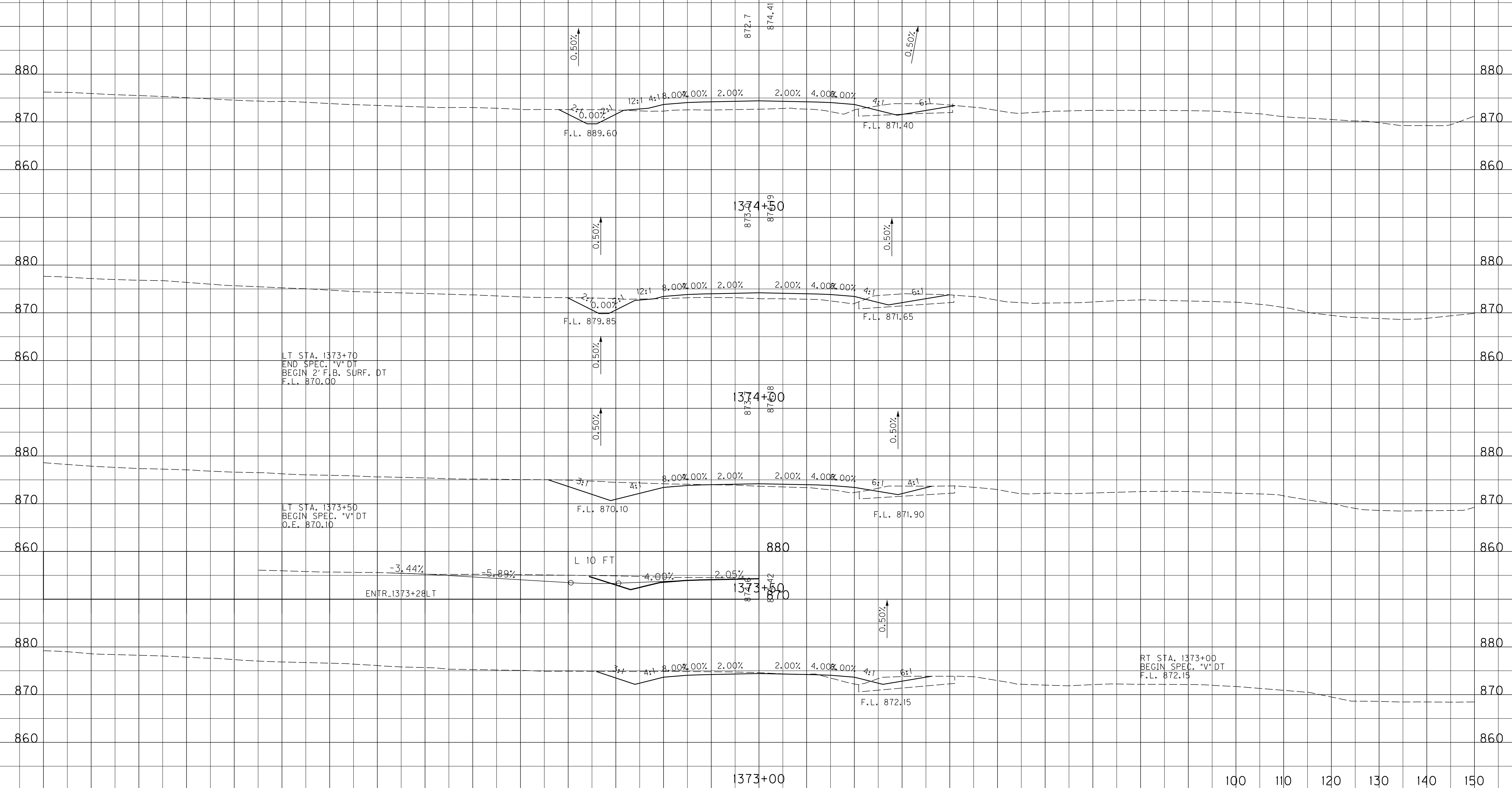
STA. 1371+00 TO STA. 1372+50

-150 -140 -130 -120 -110 -100 -90 -80 -70 -60 -50 -40 -30 -20 -10 0 10 20 30 40 50 60 70 80 90

-150 -140 -130 -120 -110 -100 -90 -80 -70 -60 -50 -40 -30 -20 -10 0 10 20 30 40 50 60 70 80 90 100 110

COUNTY OF	ITEM NO.	SHEET NO.
SCOTT	7-8705.10	X146

ROCK ROAD BED REFILL EMB. BENCH GRAN. EMB. COM EMB ROCK EXC DT LT DT RT



LT STA. 1373+70
END SPEC. *V*DT
BEGIN 2' F.B. SURF. DT
F.L. 870.00

LT STA. 1373+50
BEGIN SPEC. *V*DT
O.E. 870.10

RT STA. 1373+00
BEGIN SPEC. *V*DT
F.L. 872.15

SCALE: 1" = 10' HORIZONTAL
1" = 10' VERTICAL

STA. 1373+00 TO STA. 1374+50

-150 -140 -130 -120 -110 -100 -90 -80 -70 -60 -50 -40 -30 -20 -10 0 10 20 30 40 50 60 70 80 90

FILE NAME: J:\11803\ROADWAY\XSEC.SHEETS\XSECS-US 460 SCOTT.DGN

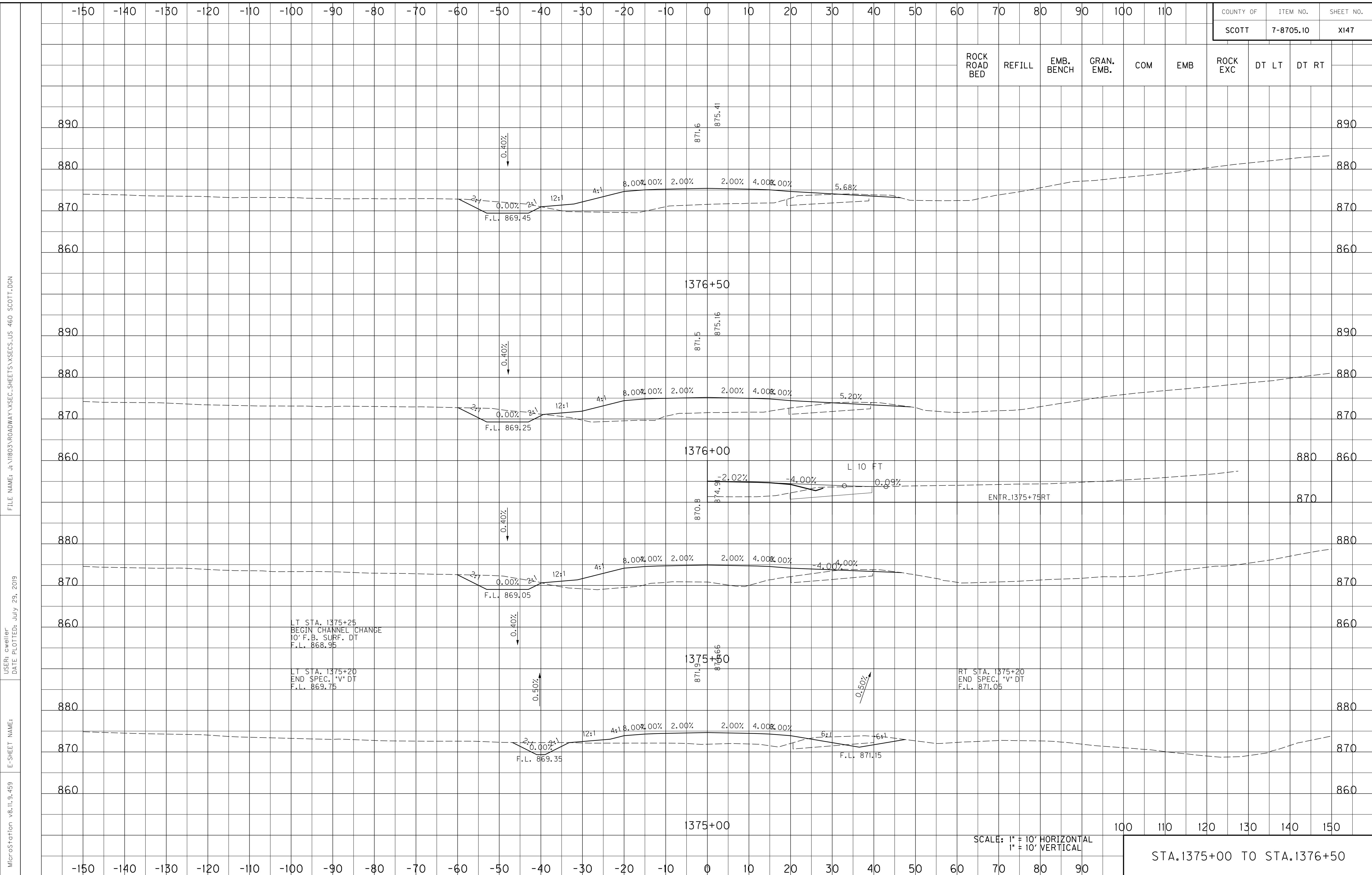
USER: cweller
DATE PLOTTED: July 29, 2019

E-SHEET NAME:

MicroStation v8.11.9.459

-150 -140 -130 -120 -110 -100 -90 -80 -70 -60 -50 -40 -30 -20 -10 0 10 20 30 40 50 60 70 80 90 100 110

COUNTY OF	ITEM NO.	SHEET NO.
SCOTT	7-8705.10	X147



FILE NAME: J:\11803\ROADWAY\XSEC.SHEETS\XSECS-US 460 SCOTT.DGN

USER: cweller
DATE PLOTTED: July 29, 2019

E-SHEET NAME:

MicroStation v8.11.9.459

LT STA. 1375+25
BEGIN CHANNEL CHANGE
10' F.B. SURF. DT
F.L. 868.95

LT STA. 1375+20
END SPEC. 'V' DT
F.L. 869.75

RT STA. 1375+20
END SPEC. 'V' DT
F.L. 871.05

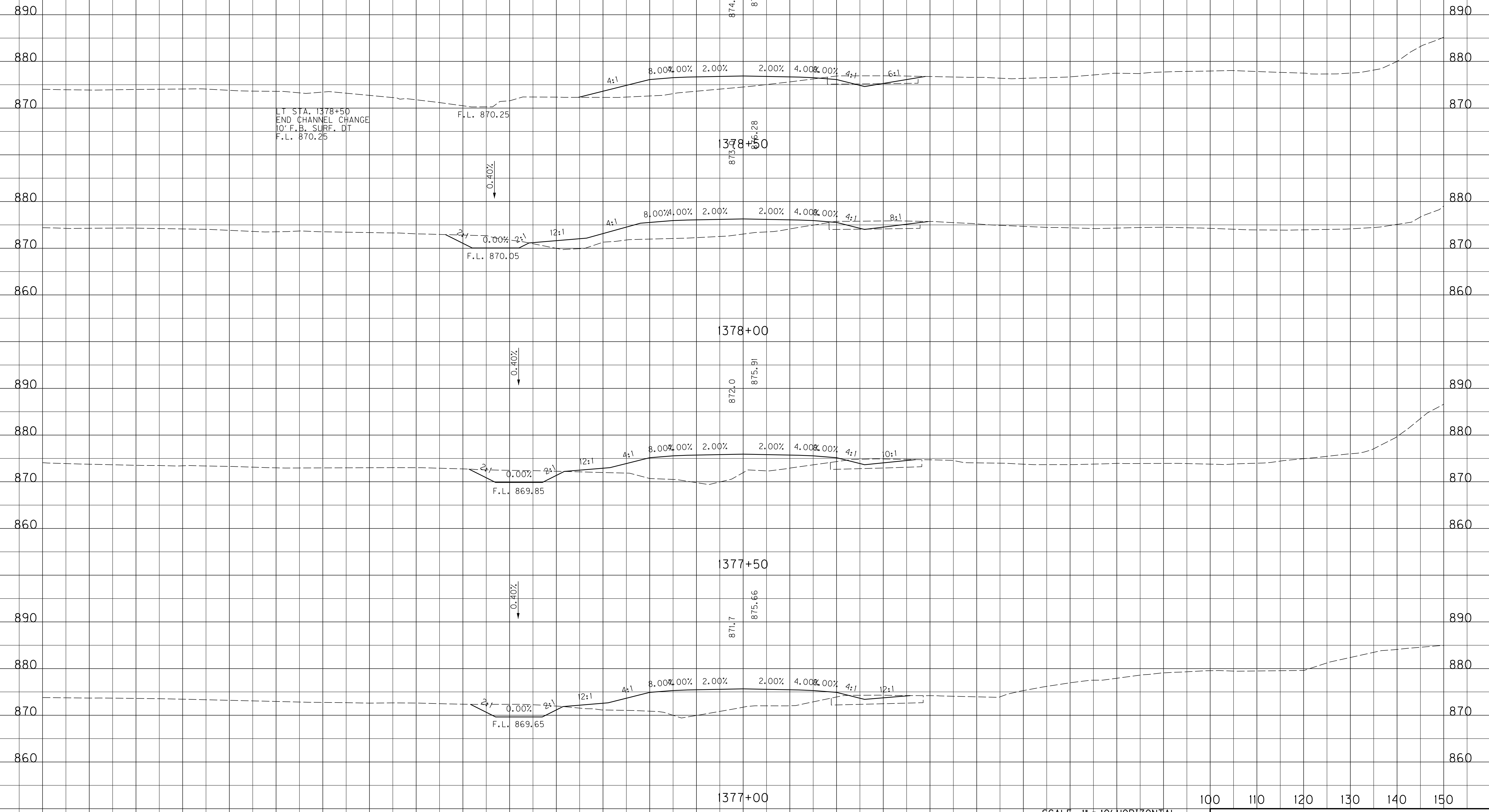
SCALE: 1" = 10' HORIZONTAL
1" = 10' VERTICAL

STA. 1375+00 TO STA. 1376+50

-150 -140 -130 -120 -110 -100 -90 -80 -70 -60 -50 -40 -30 -20 -10 0 10 20 30 40 50 60 70 80 90 100 110

COUNTY OF	ITEM NO.	SHEET NO.
SCOTT	7-8705.10	X148

ROCK ROAD BED REFILL EMB. BENCH GRAN. EMB. COM EMB ROCK EXC DT LT DT RT



FILE NAME: J:\11803\ROADWAY\XSEC.SHEETS\XSECS-US 460 SCOTT.DGN

USER: cweller
DATE PLOTTED: July 29, 2019

E-SHEET NAME:

MicroStation v8.11.9.459

SCALE: 1" = 10' HORIZONTAL
1" = 10' VERTICAL

100 110 120 130 140 150

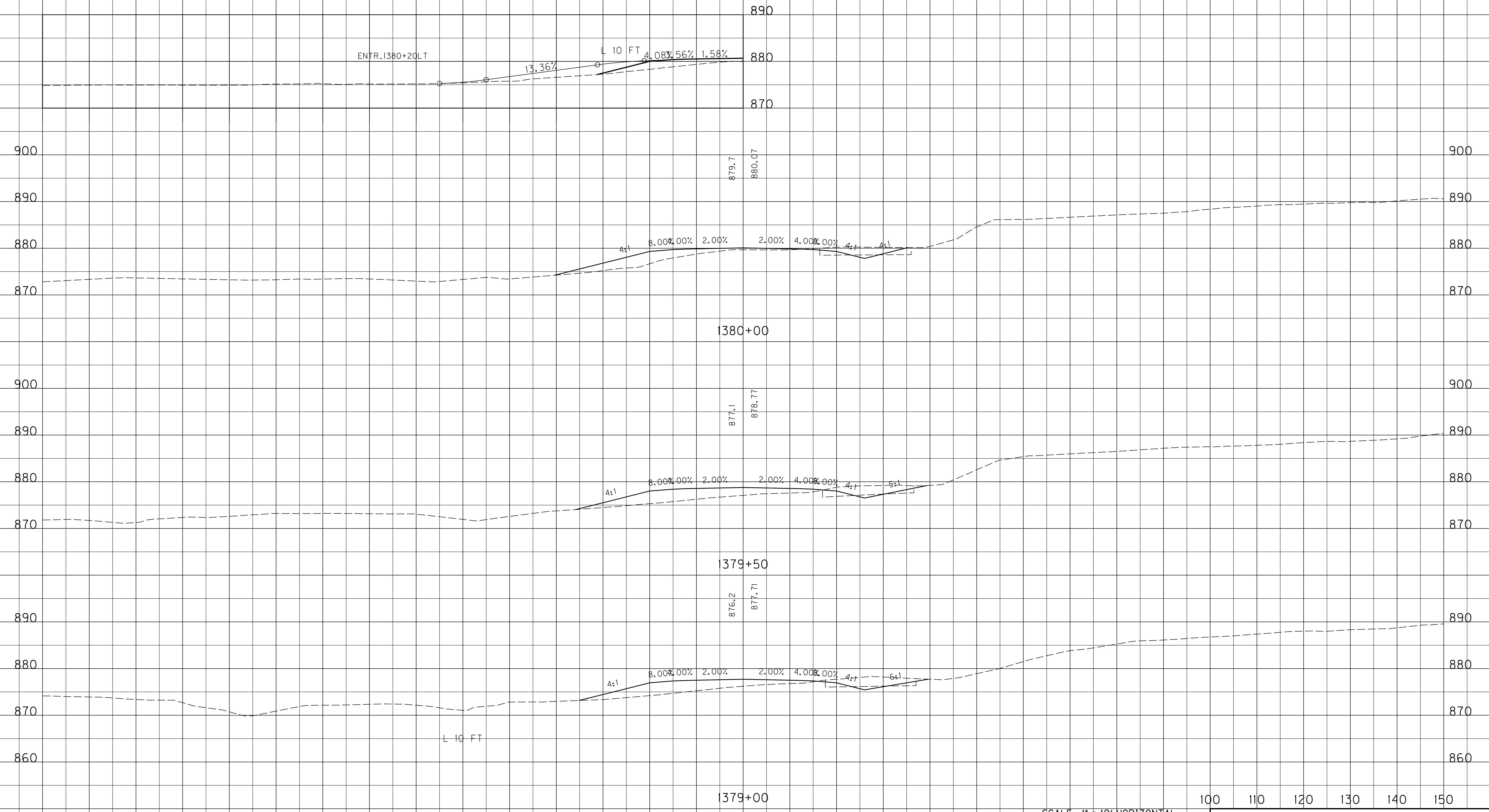
STA. 1377+00 TO STA. 1378+50

-150 -140 -130 -120 -110 -100 -90 -80 -70 -60 -50 -40 -30 -20 -10 0 10 20 30 40 50 60 70 80 90

-150 -140 -130 -120 -110 -100 -90 -80 -70 -60 -50 -40 -30 -20 -10 0 10 20 30 40 50 60 70 80 90 100 110

COUNTY OF	ITEM NO.	SHEET NO.
SCOTT	7-8705.10	X149

ROCK ROAD BED REFILL EMB. BENCH GRAN. EMB. COM EMB ROCK EXC DT LT DT RT



FILE NAME: J:\11803\ROADWAY\XSEC.SHEETS\XSECS-US 460 SCOTT.DGN

USER: cweller
DATE PLOTTED: July 29, 2019

E-SHEET NAME:

MicroStation v8.11.9.459

SCALE: 1" = 10' HORIZONTAL
1" = 10' VERTICAL

100 110 120 130 140 150

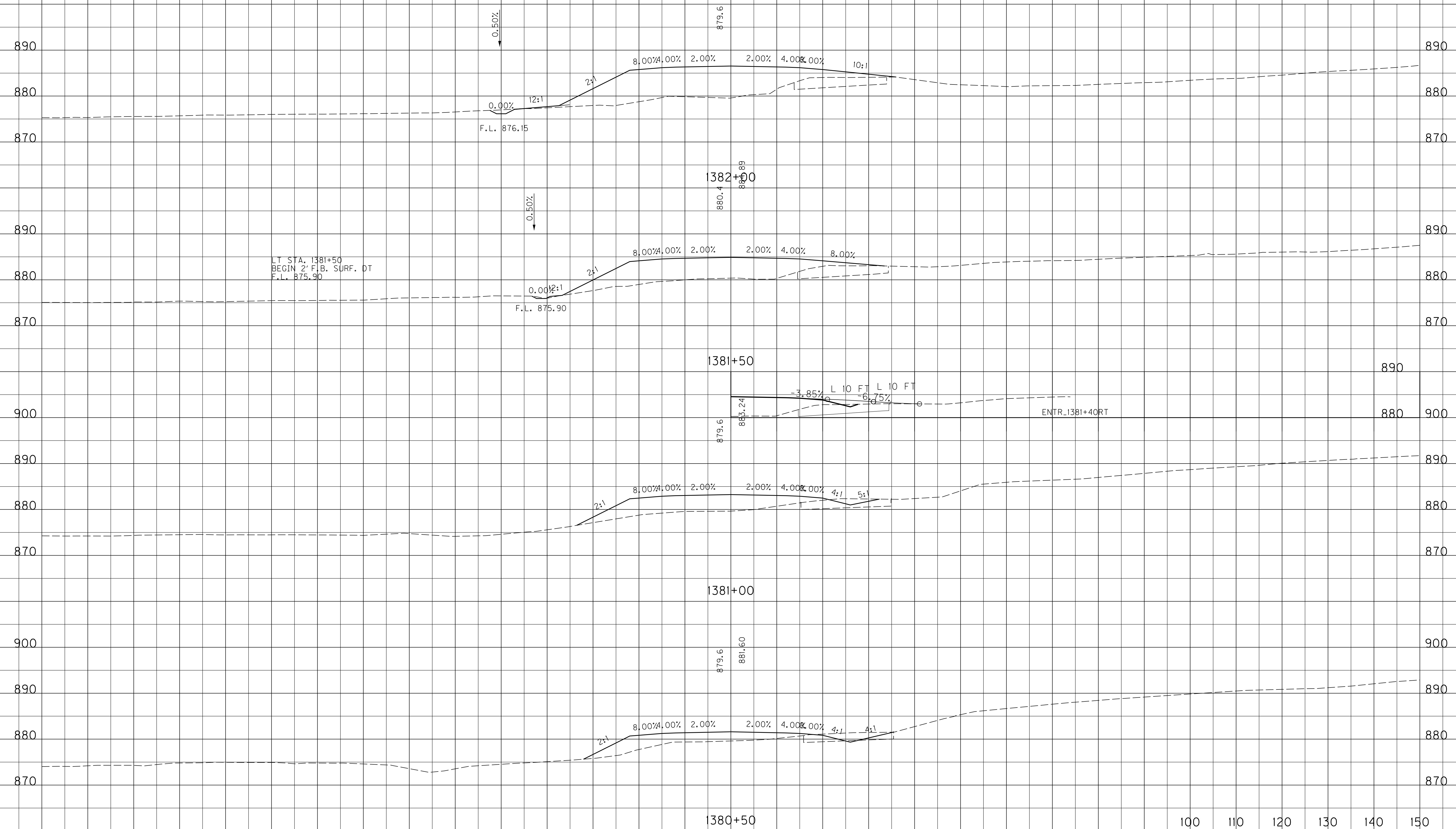
STA.1379+00 TO STA.1380+00

-150 -140 -130 -120 -110 -100 -90 -80 -70 -60 -50 -40 -30 -20 -10 0 10 20 30 40 50 60 70 80 90

-150 -140 -130 -120 -110 -100 -90 -80 -70 -60 -50 -40 -30 -20 -10 0 10 20 30 40 50 60 70 80 90 100 110

COUNTY OF	ITEM NO.	SHEET NO.
SCOTT	7-8705.10	X150

ROCK ROAD BED REFILL EMB. BENCH GRAN. EMB. COM EMB ROCK EXC DT LT DT RT



LT STA. 1381+50
BEGIN 2' F.B. SURF. DT
F.L. 875.90

1381+50

1381+00

1380+50

SCALE: 1" = 10' HORIZONTAL
1" = 10' VERTICAL

STA. 1380+50 TO STA. 1382+00

FILE NAME: J:\1803\ROADWAY\XSEC.SHEETS\XSECS-US 460 SCOTT.DGN

USER: cweller
DATE PLOTTED: July 29, 2019

E-SHEET NAME:

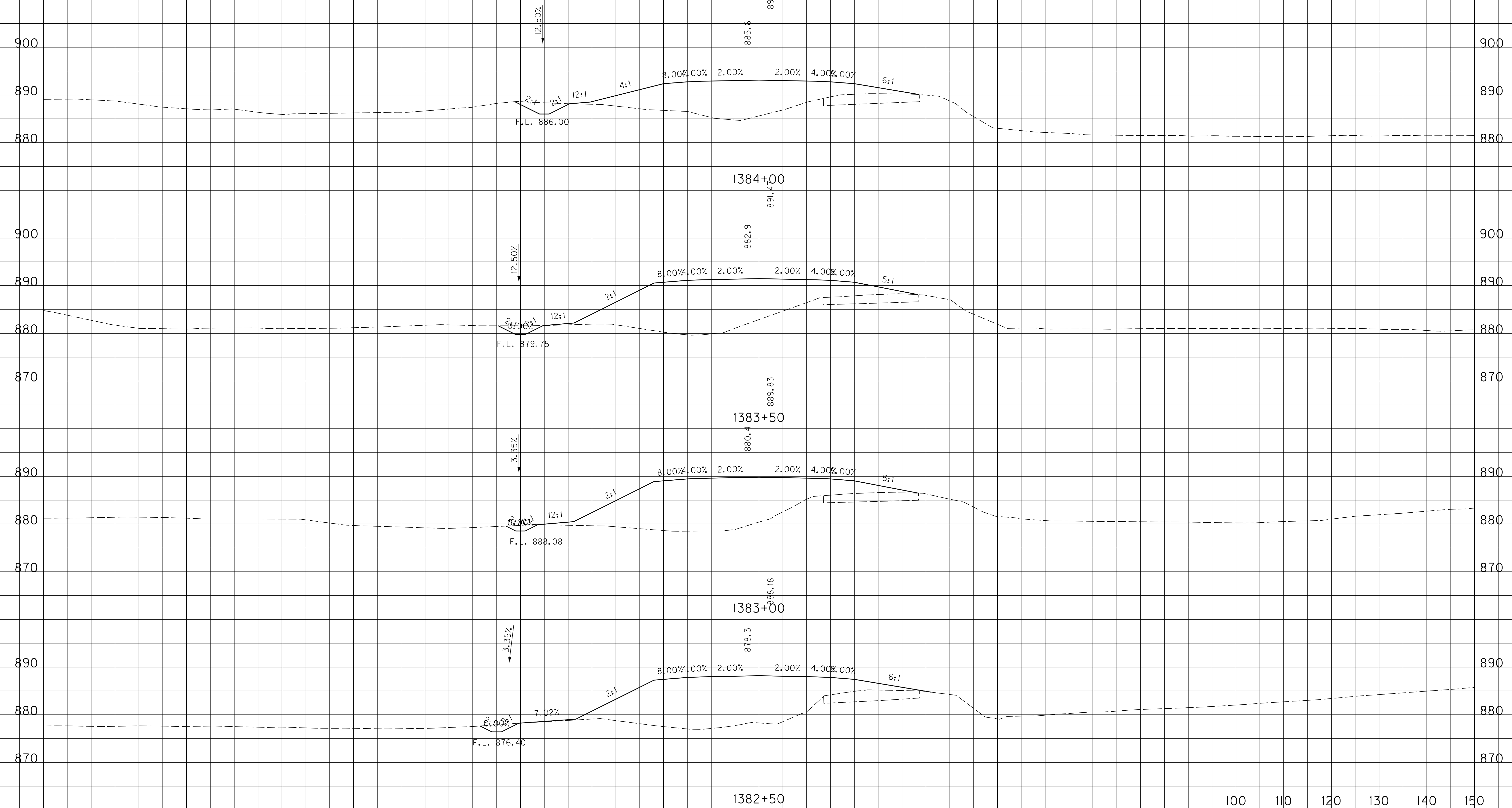
MicroStation v8.11.9.459

-150 -140 -130 -120 -110 -100 -90 -80 -70 -60 -50 -40 -30 -20 -10 0 10 20 30 40 50 60 70 80 90 100 110

COUNTY OF	ITEM NO.	SHEET NO.
SCOTT	7-8705.10	X151

ROCK ROAD BED REFILL EMB. BENCH GRAN. EMB. COM EMB ROCK EXC DT LT DT RT

LT STA. 1384+35
END 2' F.B. SURF. DT
O.E. 890.40



FILE NAME: J:\11803\ROADWAY\XSEC.SHEETS\XSECS-US 460 SCOTT.DGN

USER: cweller
DATE PLOTTED: July 29, 2019

E-SHEET NAME:

MicroStation v8.11.9.459

SCALE: 1" = 10' HORIZONTAL
1" = 10' VERTICAL

100 110 120 130 140 150

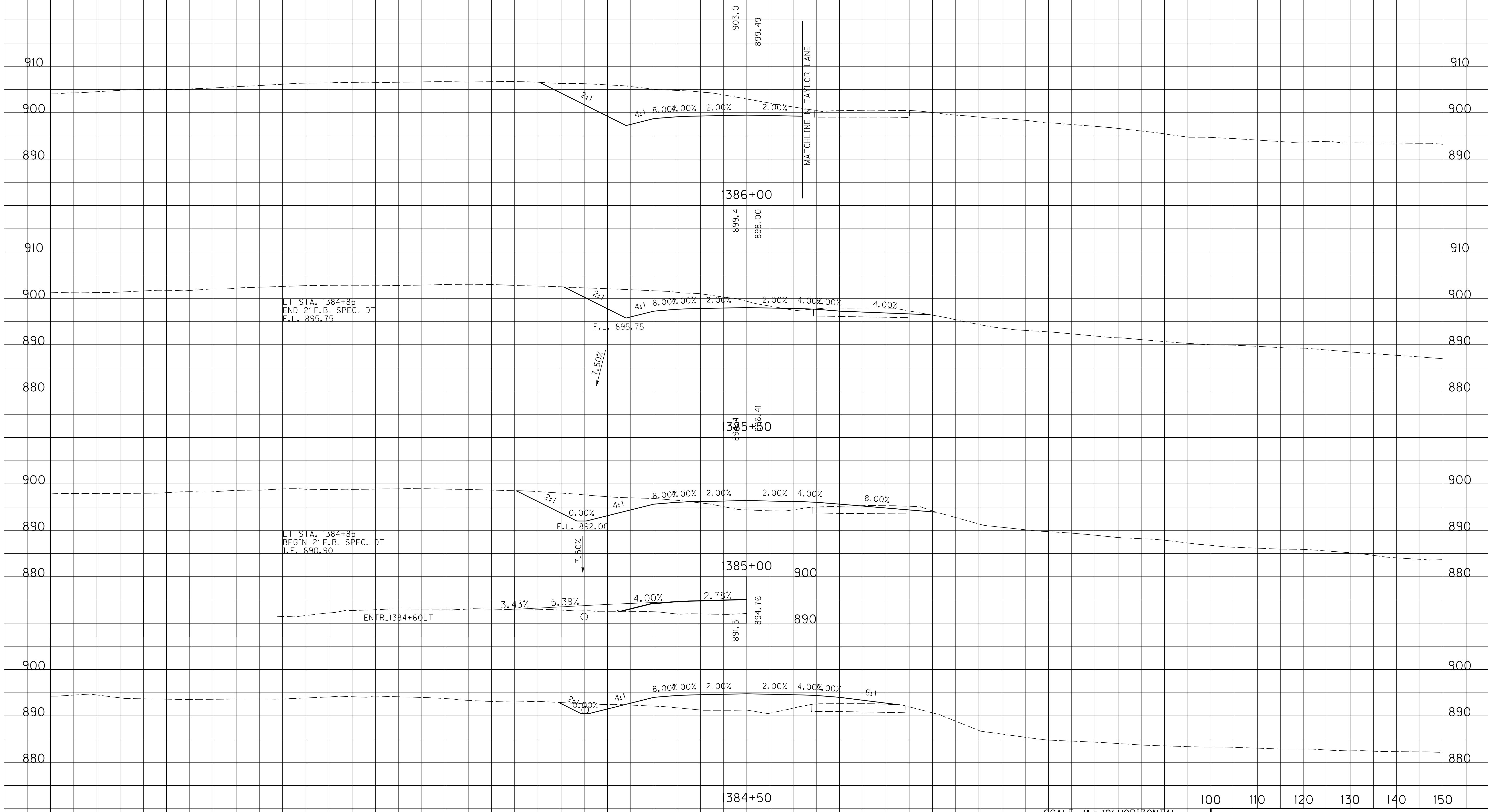
STA. 1382+50 TO STA. 1384+00

-150 -140 -130 -120 -110 -100 -90 -80 -70 -60 -50 -40 -30 -20 -10 0 10 20 30 40 50 60 70 80 90

-150 -140 -130 -120 -110 -100 -90 -80 -70 -60 -50 -40 -30 -20 -10 0 10 20 30 40 50 60 70 80 90 100 110

COUNTY OF	ITEM NO.	SHEET NO.
SCOTT	7-8705.10	X152

ROCK ROAD BED REFILL EMB. BENCH GRAN. EMB. COM EMB ROCK EXC DT LT DT RT



SCALE: 1" = 10' HORIZONTAL
1" = 10' VERTICAL

100 110 120 130 140 150

STA. 1384+50 TO STA. 1386+00

FILE NAME: J:\11803\ROADWAY\XSEC.SHEETS\XSECS-US 460 SCOTT.DGN

USER: cweller
DATE PLOTTED: July 29, 2019

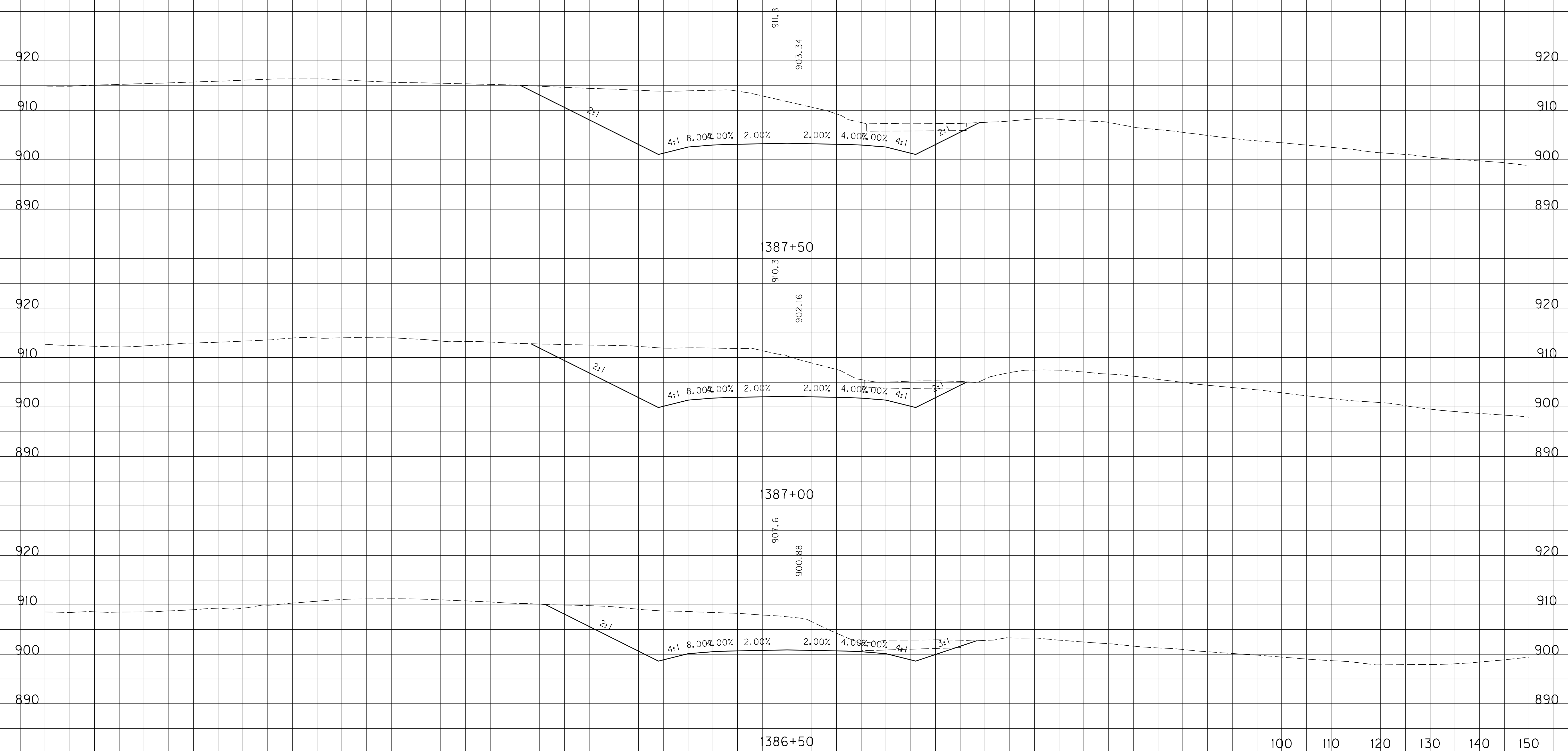
E-SHEET NAME:

MicroStation v8.11.9.459

-150 -140 -130 -120 -110 -100 -90 -80 -70 -60 -50 -40 -30 -20 -10 0 10 20 30 40 50 60 70 80 90 100 110

COUNTY OF	ITEM NO.	SHEET NO.
SCOTT	7-8705.10	X153

ROCK ROAD BED REFILL EMB. BENCH GRAN. EMB. COM EMB ROCK EXC DT LT DT RT



SCALE: 1" = 10' HORIZONTAL
1" = 10' VERTICAL

100 110 120 130 140 150

STA. 1386+50 TO STA. 1387+50

FILE NAME: J:\11803\ROADWAY\XSEC.SHEETS\XSECS-US 460 SCOTT.DGN

USER: cweller
DATE PLOTTED: July 29, 2019

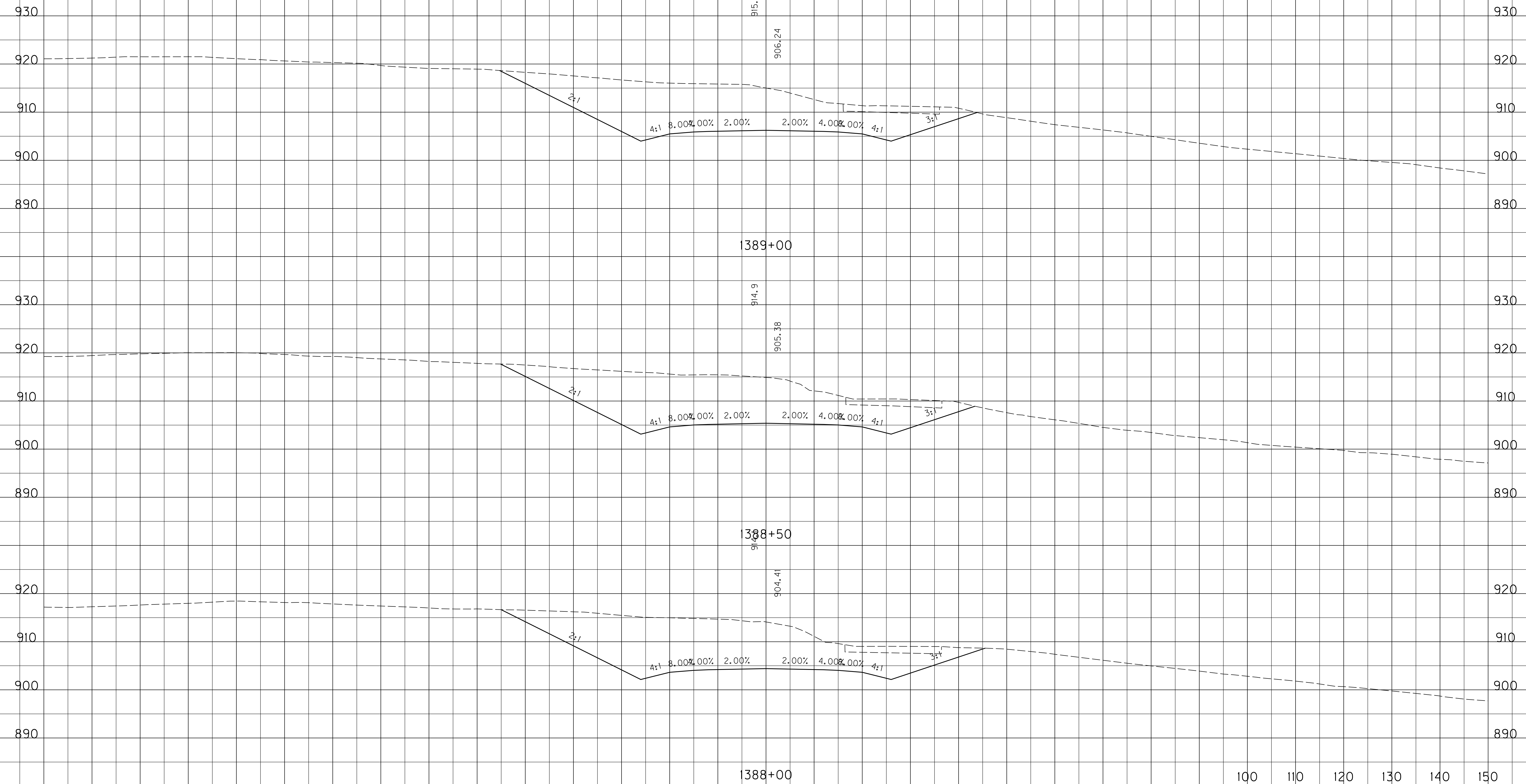
E-SHEET NAME:

MicroStation v8.11.9.459

-150 -140 -130 -120 -110 -100 -90 -80 -70 -60 -50 -40 -30 -20 -10 0 10 20 30 40 50 60 70 80 90 100 110

COUNTY OF	ITEM NO.	SHEET NO.
SCOTT	7-8705.10	X154

ROCK ROAD BED REFILL EMB. BENCH GRAN. EMB. COM EMB ROCK EXC DT LT DT RT



FILE NAME: J:\11803\ROADWAY\XSEC.SHEETS\XSECS-US 460 SCOTT.DGN

USER: cweller
DATE PLOTTED: July 29, 2019

E-SHEET NAME:

MicroStation v8.11.9.459

SCALE: 1" = 10' HORIZONTAL
1" = 10' VERTICAL

100 110 120 130 140 150

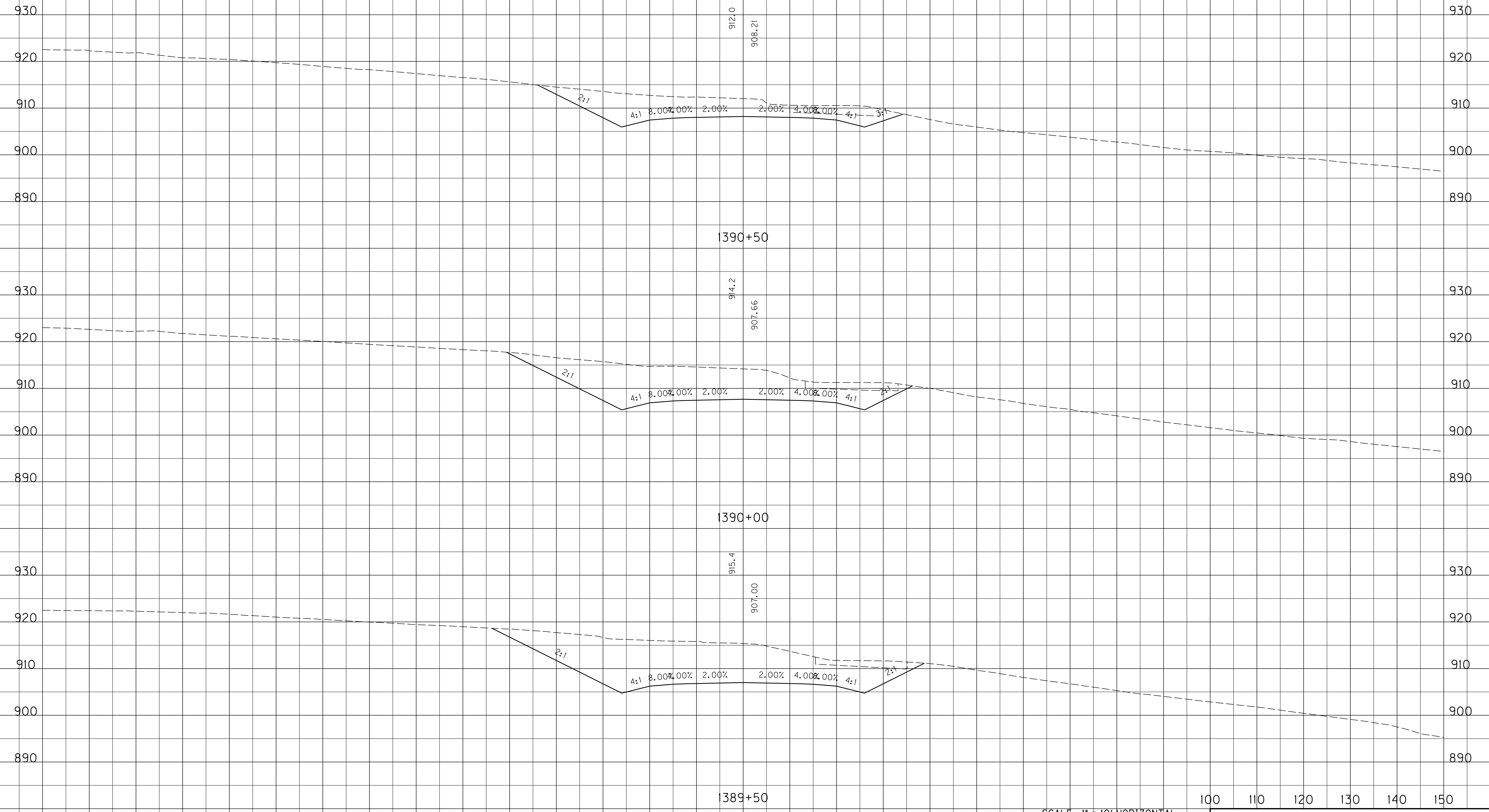
STA. 1388+00 TO STA. 1389+00

-150 -140 -130 -120 -110 -100 -90 -80 -70 -60 -50 -40 -30 -20 -10 0 10 20 30 40 50 60 70 80 90

-150 -140 -130 -120 -110 -100 -90 -80 -70 -60 -50 -40 -30 -20 -10 0 10 20 30 40 50 60 70 80 90 100 110

COUNTY OF	ITEM NO.	SHEET NO.
SCOTT	7-8705.10	X155

ROCK ROAD BED REFILL EMB. BENCH GRAN. EMB. COM EMB ROCK EXC DT LT DT RT



FILE NAME: J:\11803\ROADWAY\XSEC.SHEETS\XSECS-US 460 SCOTT.DGN

USER: cweller
DATE PLOTTED: July 29, 2019

E-SHEET NAME:

MicroStation v8.11.9.459

SCALE: 1" = 10' HORIZONTAL
1" = 10' VERTICAL

100 110 120 130 140 150

STA. 1389+50 TO STA. 1390+50

-150 -140 -130 -120 -110 -100 -90 -80 -70 -60 -50 -40 -30 -20 -10 0 10 20 30 40 50 60 70 80 90

-150 -140 -130 -120 -110 -100 -90 -80 -70 -60 -50 -40 -30 -20 -10 0 10 20 30 40 50 60 70 80 90 100 110

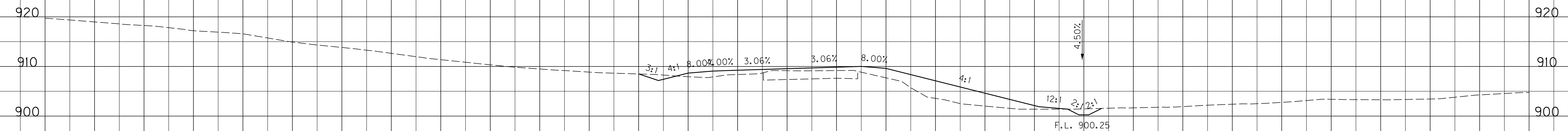
COUNTY OF	ITEM NO.	SHEET NO.
SCOTT	7-8705.10	X156

ROCK ROAD BED REFILL EMB. BENCH GRAN. EMB. COM EMB ROCK EXC DT LT DT RT

2.50%

LT STA. 1392+16
BEGIN 2' F.B. SURF. DT
F.L. 904.95


909.1
909.55



1392+00

4.50%

F.L. 900.25

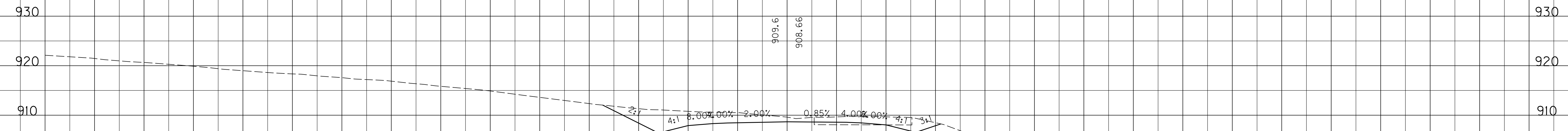


1391+50

RT STA. 1391+50
BEGIN 2' F.B. SURF. DT
F.L. 900.00

0.50%

F.L. 900.00



1391+00

SCALE: 1" = 10' HORIZONTAL
1" = 10' VERTICAL

STA. 1391+00 TO STA. 1392+00

-150 -140 -130 -120 -110 -100 -90 -80 -70 -60 -50 -40 -30 -20 -10 0 10 20 30 40 50 60 70 80 90

FILE NAME: J:\1803\ROADWAY\XSEC.SHEETS\XSECS-US 460 SCOTT.DGN

USER: cweller
DATE PLOTTED: July 29, 2019

E-SHEET NAME:

MicroStation v8.11.9.459

-150 -140 -130 -120 -110 -100 -90 -80 -70 -60 -50 -40 -30 -20 -10 0 10 20 30 40 50 60 70 80 90 100 110

COUNTY OF	ITEM NO.	SHEET NO.
SCOTT	7-8705.10	X157

ROCK ROAD BED REFILL EMB. BENCH GRAN. EMB. COM EMB ROCK EXC DT LT DT RT

RT STA. 1394+30
END 2' F.B. SPEC. DT
O.E. 912.20

RT STA. 1394+00
END 2' F.B. SURF. DT
BEGIN 2' F.B. SPEC. DT
F.L. 910.25

LT STA. 1394+00
BEGIN SPEC. 'V' DT
F.L. 911.05

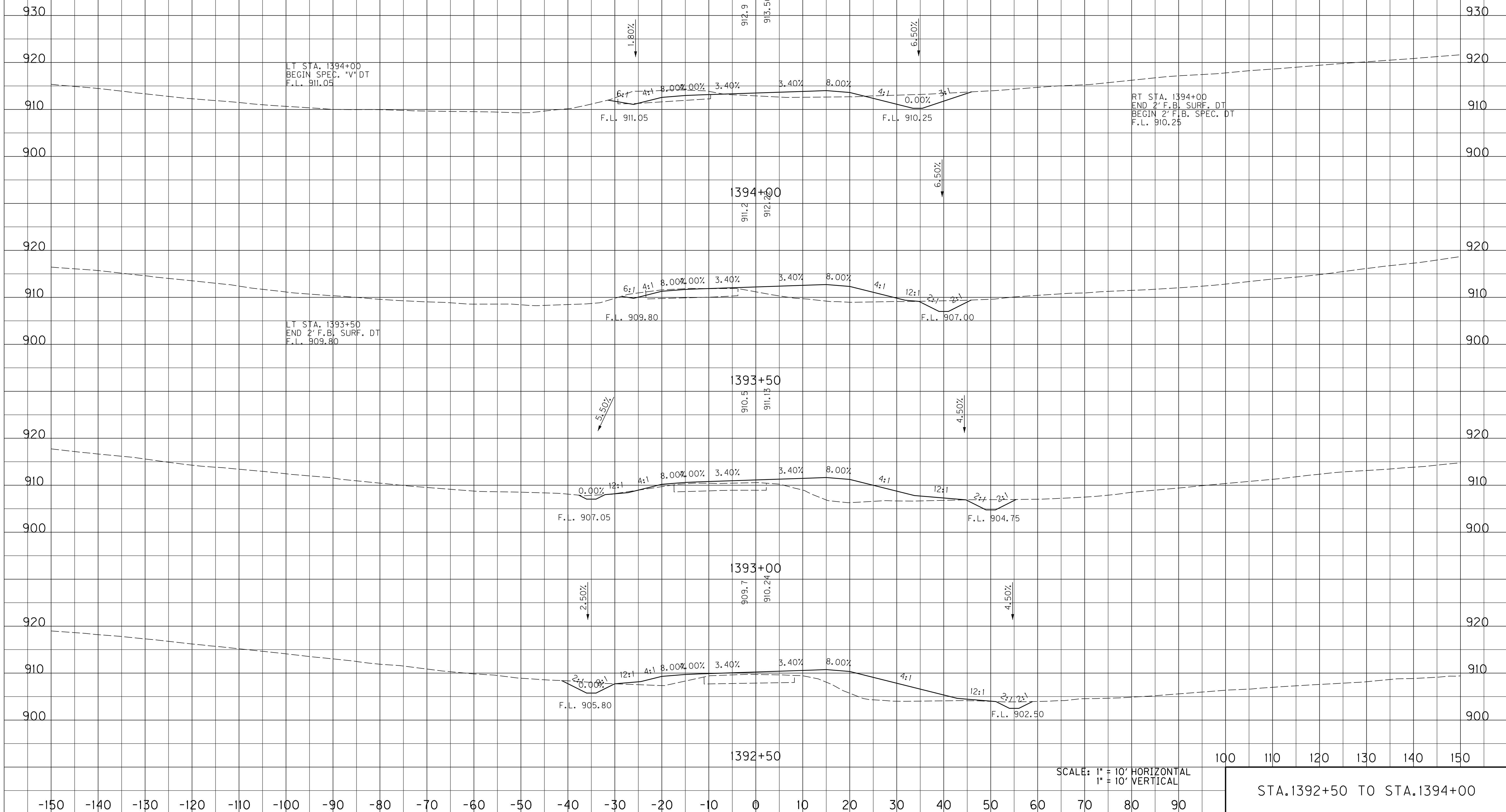
LT STA. 1393+50
END 2' F.B. SURF. DT
F.L. 909.80

FILE NAME: J:\11803\ROADWAY\XSEC.SHEETS\XSECS-US 460 SCOTT.DGN

USER: cweller
DATE PLOTTED: July 29, 2019

E-SHEET NAME:

MicroStation v8.11.9.459



100 110 120 130 140 150

SCALE: 1" = 10' HORIZONTAL
1" = 10' VERTICAL

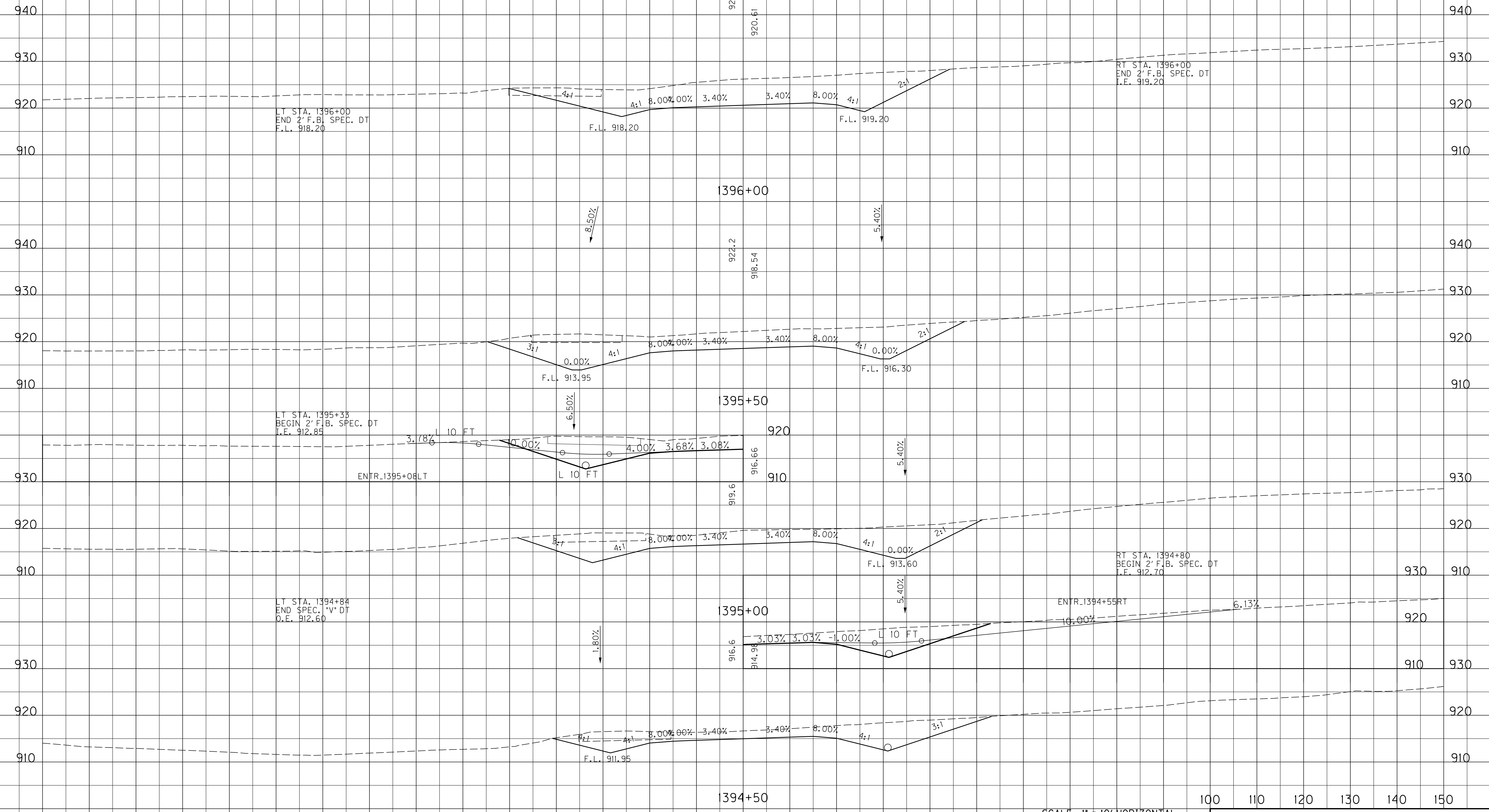
STA. 1392+50 TO STA. 1394+00

-150 -140 -130 -120 -110 -100 -90 -80 -70 -60 -50 -40 -30 -20 -10 0 10 20 30 40 50 60 70 80 90

-150 -140 -130 -120 -110 -100 -90 -80 -70 -60 -50 -40 -30 -20 -10 0 10 20 30 40 50 60 70 80 90 100 110

COUNTY OF	ITEM NO.	SHEET NO.
SCOTT	7-8705.10	X158

ROCK ROAD BED	REFILL	EMB. BENCH	GRAN. EMB.	COM	EMB	ROCK EXC	DT LT	DT RT
---------------	--------	------------	------------	-----	-----	----------	-------	-------



LT STA. 1396+00
END 2' F.B. SPEC. DT
I.E. 918.20

RT STA. 1396+00
END 2' F.B. SPEC. DT
I.E. 919.20

LT STA. 1395+33
BEGIN 2' F.B. SPEC. DT
I.E. 912.85

RT STA. 1394+80
BEGIN 2' F.B. SPEC. DT
I.E. 912.70

LT STA. 1394+84
END SPEC. 1" V" DT
O.E. 912.60

SCALE: 1" = 10' HORIZONTAL
1" = 10' VERTICAL

STA. 1394+50 TO STA. 1396+00

-150 -140 -130 -120 -110 -100 -90 -80 -70 -60 -50 -40 -30 -20 -10 0 10 20 30 40 50 60 70 80 90

FILE NAME: J:\11803\ROADWAY\XSEC.SHEETS\XSECS-US 460 SCOTT.DGN

USER: cweller
DATE PLOTTED: July 29, 2019

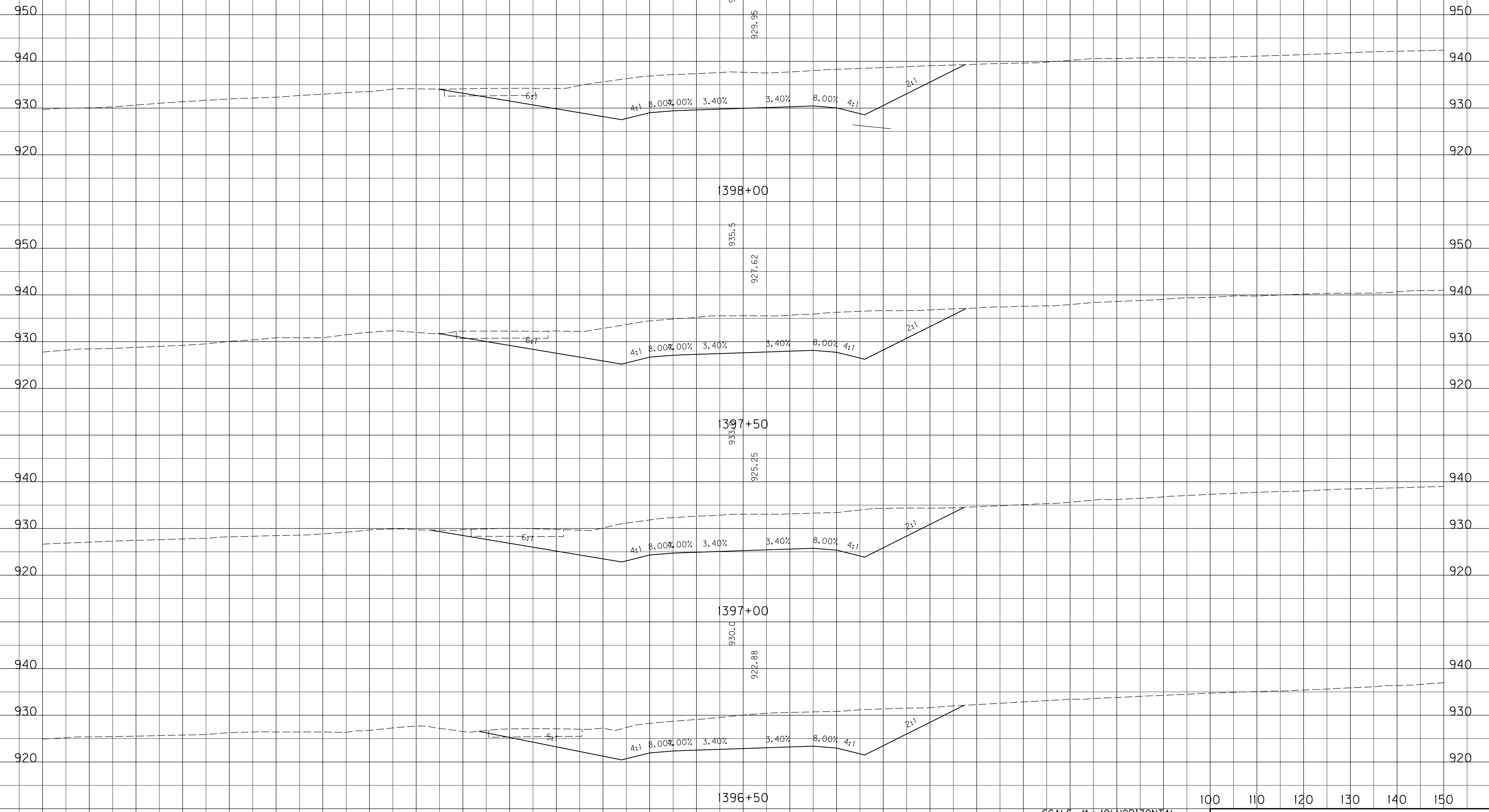
E-SHEET NAME:

MicroStation v8.11.9.459

-150 -140 -130 -120 -110 -100 -90 -80 -70 -60 -50 -40 -30 -20 -10 0 10 20 30 40 50 60 70 80 90 100 110

COUNTY OF	ITEM NO.	SHEET NO.
SCOTT	7-8705.10	X159

ROCK ROAD BED REFILL EMB. BENCH GRAN. EMB. COM EMB ROCK EXC DT LT DT RT



FILE NAME: J:\11803\ROADWAY\XSEC.SHEETS\XSECS-US 460 SCOTT.DGN

USER: cweller
DATE PLOTTED: July 29, 2019

E-SHEET NAME:

MicroStation v8.11.9.459

SCALE: 1" = 10' HORIZONTAL
1" = 10' VERTICAL

100 110 120 130 140 150

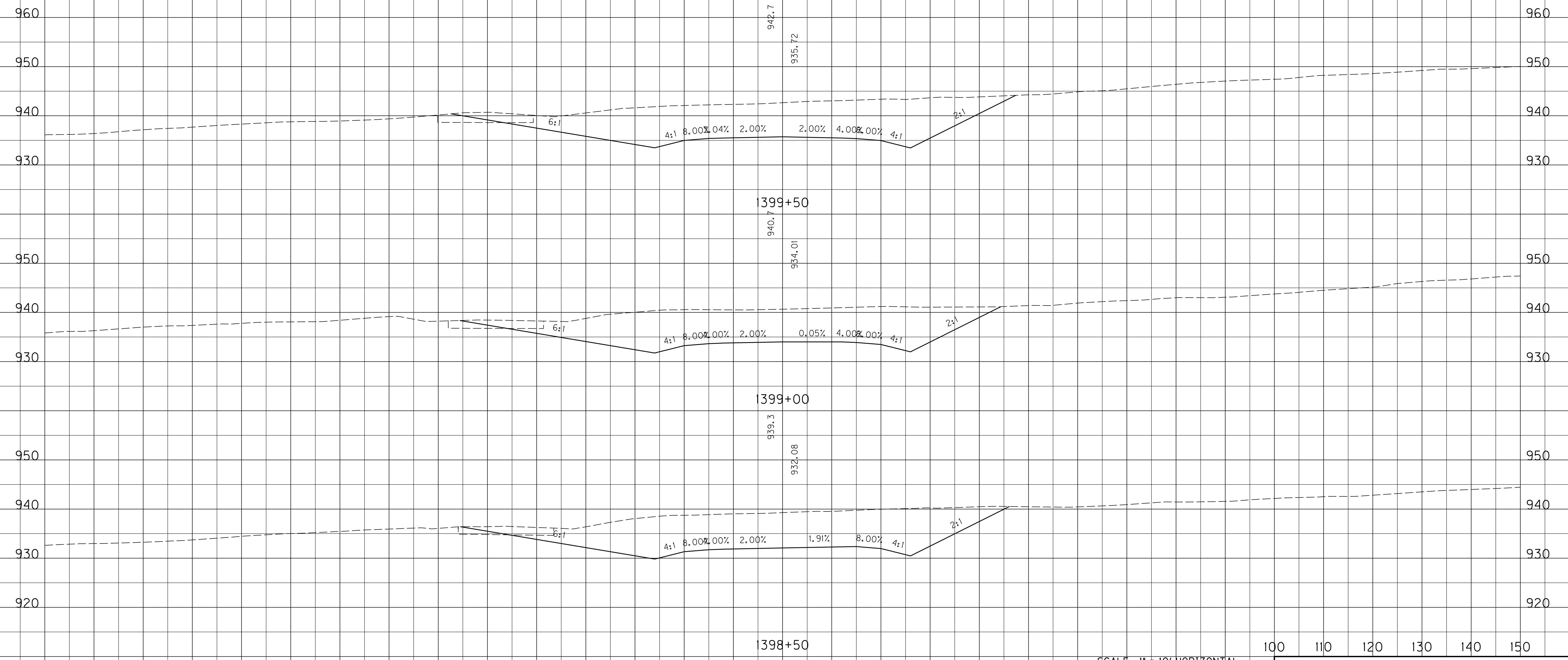
STA. 1396+50 TO STA. 1398+00

-150 -140 -130 -120 -110 -100 -90 -80 -70 -60 -50 -40 -30 -20 -10 0 10 20 30 40 50 60 70 80 90

-150 -140 -130 -120 -110 -100 -90 -80 -70 -60 -50 -40 -30 -20 -10 0 10 20 30 40 50 60 70 80 90 100 110

COUNTY OF	ITEM NO.	SHEET NO.
SCOTT	7-8705.10	X160

ROCK ROAD BED REFILL EMB. BENCH GRAN. EMB. COM EMB ROCK EXC DT LT DT RT



FILE NAME: J:\11803\ROADWAY\XSEC.SHEETS\XSECS-US 460 SCOTT.DGN

USER: cweller
DATE PLOTTED: July 29, 2019

E-SHEET NAME:

MicroStation v8.11.9.459

SCALE: 1" = 10' HORIZONTAL
1" = 10' VERTICAL

100 110 120 130 140 150

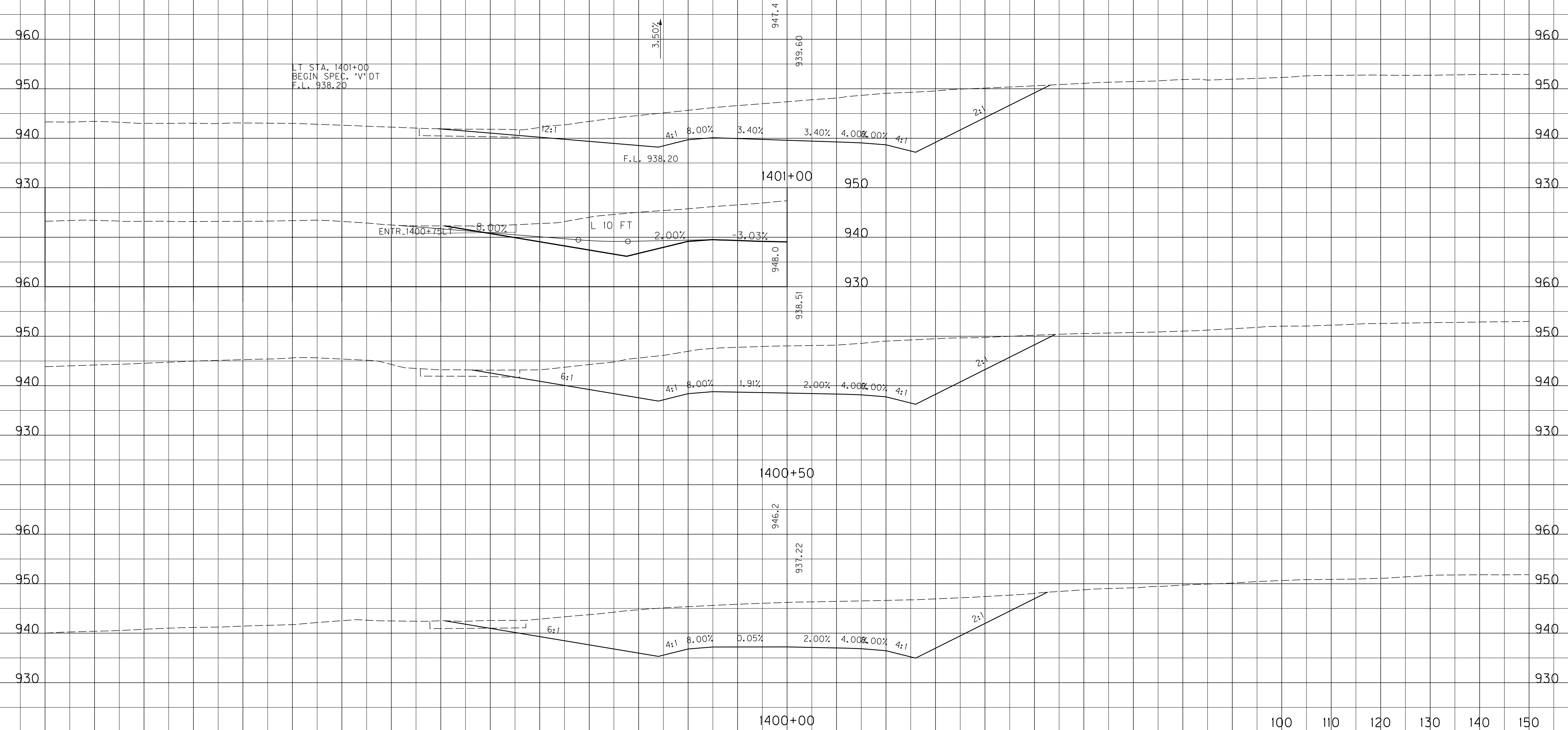
STA. 1398+50 TO STA. 1399+50

-150 -140 -130 -120 -110 -100 -90 -80 -70 -60 -50 -40 -30 -20 -10 0 10 20 30 40 50 60 70 80 90

-150 -140 -130 -120 -110 -100 -90 -80 -70 -60 -50 -40 -30 -20 -10 0 10 20 30 40 50 60 70 80 90 100 110

COUNTY OF	ITEM NO.	SHEET NO.
SCOTT	7-8705.10	X161

ROCK ROAD BED REFILL EMB. BENCH GRAN. EMB. COM EMB ROCK EXC DT LT DT RT



FILE NAME: J:\11803\ROADWAY\XSEC.SHEETS\XSECS-US 460 SCOTT.DGN

USER: cweller
DATE PLOTTED: July 29, 2019

E-SHEET NAME:

MicroStation v8.11.9.459

SCALE: 1" = 10' HORIZONTAL
1" = 10' VERTICAL

100 110 120 130 140 150

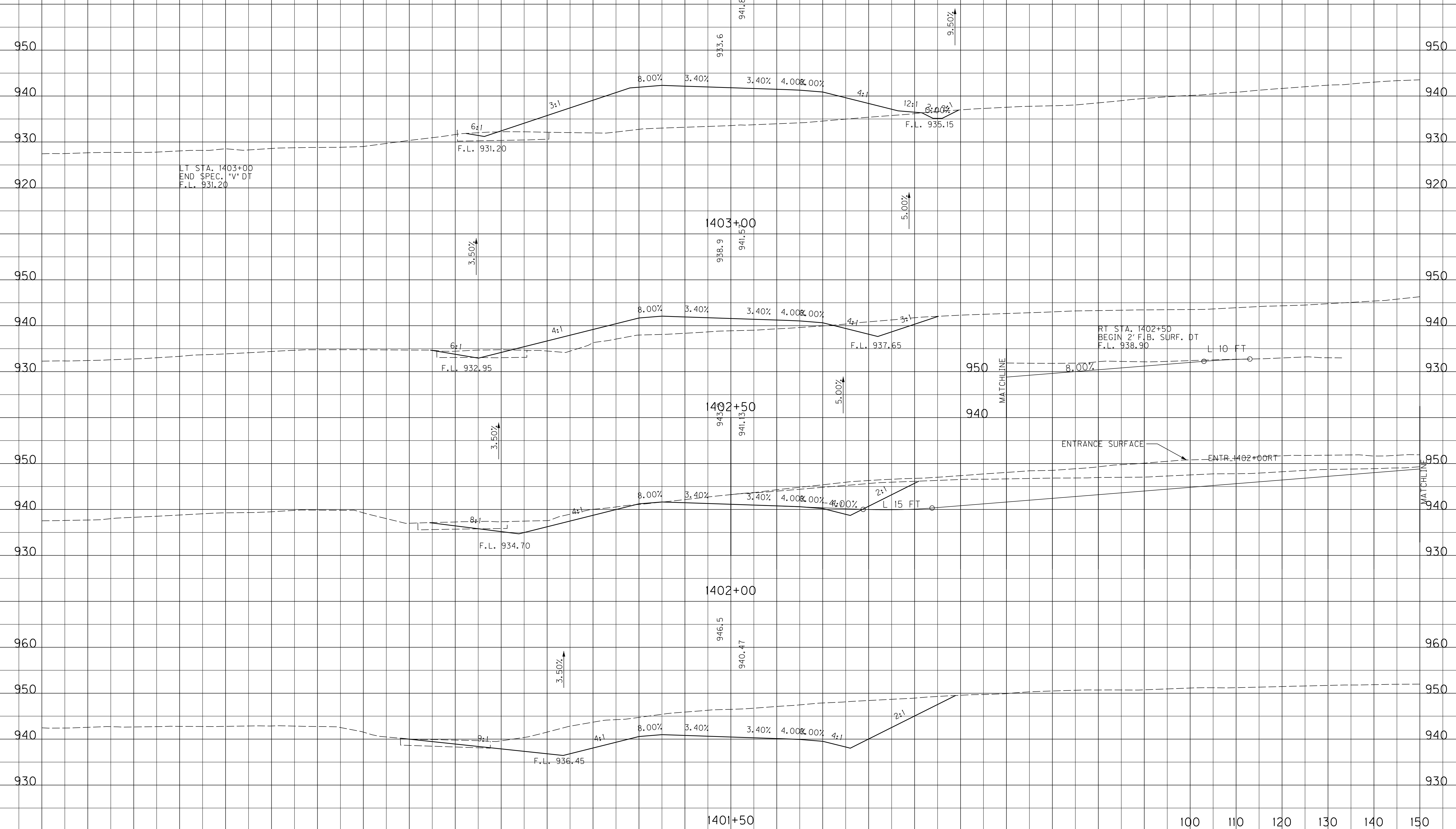
STA. 1400+00 TO STA. 1401+00

-150 -140 -130 -120 -110 -100 -90 -80 -70 -60 -50 -40 -30 -20 -10 0 10 20 30 40 50 60 70 80 90

-150 -140 -130 -120 -110 -100 -90 -80 -70 -60 -50 -40 -30 -20 -10 0 10 20 30 40 50 60 70 80 90 100 110

COUNTY OF	ITEM NO.	SHEET NO.
SCOTT	7-8705.10	X162

ROCK ROAD BED REFILL EMB. BENCH GRAN. EMB. COM EMB ROCK EXC DT LT DT RT



LT STA. 1403+00
END SPEC. *V* DT
F.L. 931.20

RT STA. 1402+50
BEGIN 2' F.B. SURF. DT
F.L. 938.90

ENTRANCE SURFACE
ENTR. 1402+00 RT

SCALE: 1" = 10' HORIZONTAL
1" = 10' VERTICAL

STA. 1401+50 TO STA. 1403+00

FILE NAME: J:\11803\ROADWAY\XSEC.SHEETS\XSECS-US 460 SCOTT.DGN

USER: cweller
DATE PLOTTED: July 29, 2019

E-SHEET NAME:

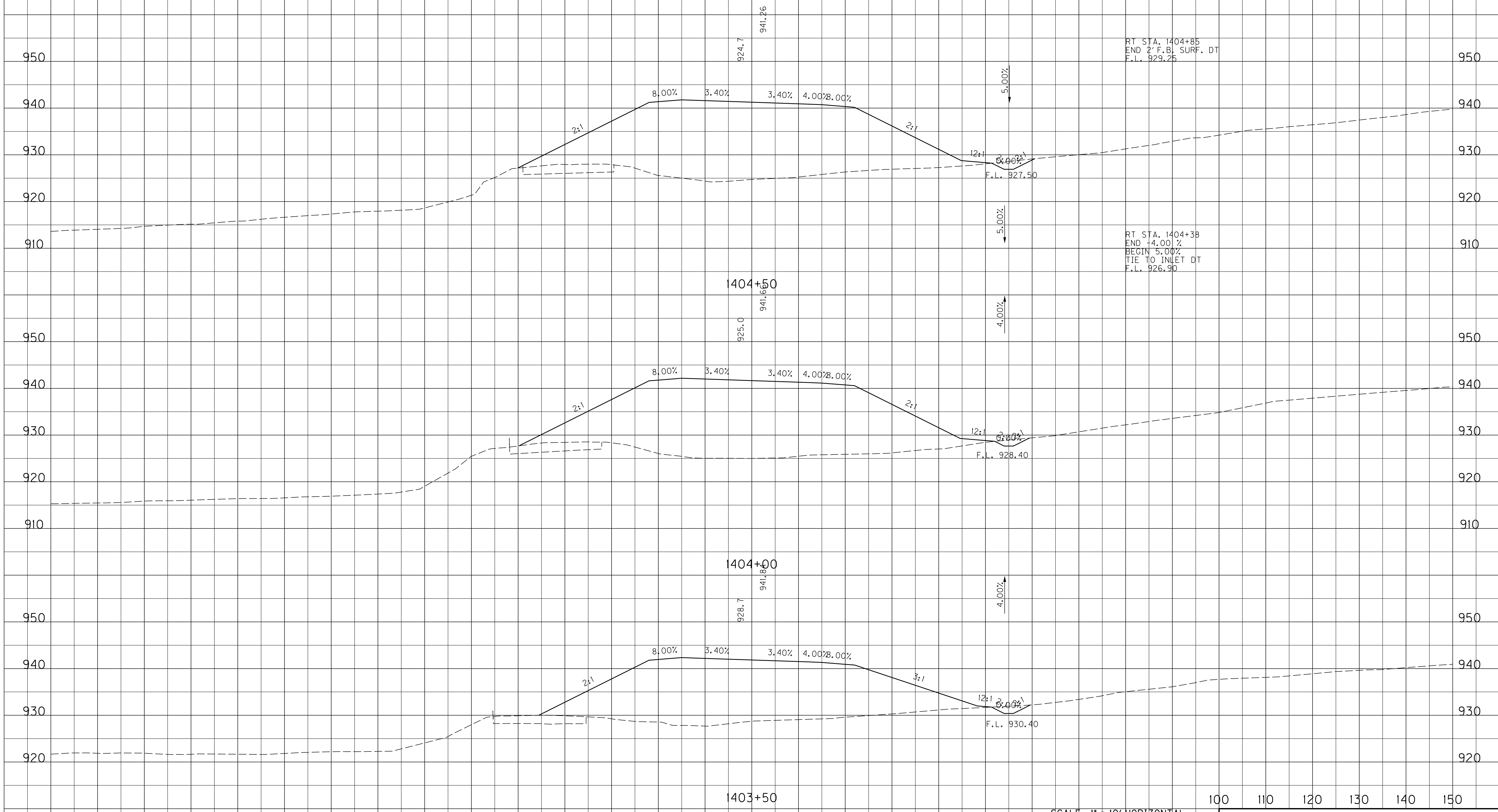
MicroStation v8.11.9.459

-150 -140 -130 -120 -110 -100 -90 -80 -70 -60 -50 -40 -30 -20 -10 0 10 20 30 40 50 60 70 80 90

-150 -140 -130 -120 -110 -100 -90 -80 -70 -60 -50 -40 -30 -20 -10 0 10 20 30 40 50 60 70 80 90 100 110

COUNTY OF	ITEM NO.	SHEET NO.
SCOTT	7-8705.10	X163

ROCK ROAD BED REFILL EMB. BENCH GRAN. EMB. COM EMB ROCK EXC DT LT DT RT



FILE NAME: J:\11803\ROADWAY\XSEC.SHEETS\XSECS-US 460 SCOTT.DGN

USER: cweller
DATE PLOTTED: July 29, 2019

E-SHEET NAME:

MicroStation v8.11.9.459

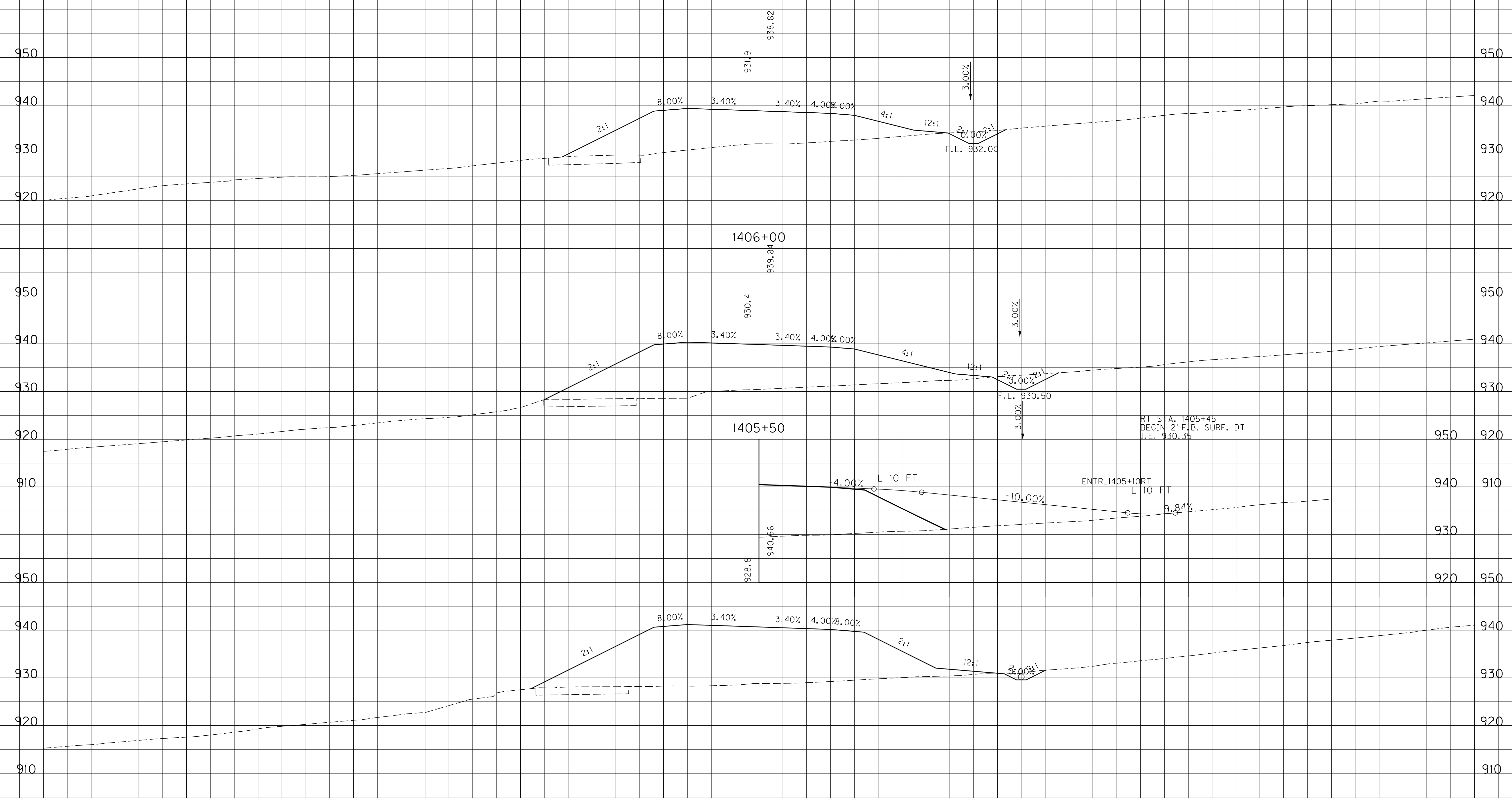
SCALE: 1" = 10' HORIZONTAL
1" = 10' VERTICAL

STA. 1403+50 TO STA. 1404+50

-150 -140 -130 -120 -110 -100 -90 -80 -70 -60 -50 -40 -30 -20 -10 0 10 20 30 40 50 60 70 80 90 100 110

COUNTY OF	ITEM NO.	SHEET NO.
SCOTT	7-8705.10	X164

ROCK ROAD BED REFILL EMB. BENCH GRAN. EMB. COM EMB ROCK EXC DT LT DT RT



FILE NAME: J:\11803\ROADWAY\XSEC.SHEETS\XSECS-US 460 SCOTT.DGN

USER: cweller
DATE PLOTTED: July 29, 2019

E-SHEET NAME:

MicroStation v8.11.9.459

-150 -140 -130 -120 -110 -100 -90 -80 -70 -60 -50 -40 -30 -20 -10 0 10 20 30 40 50 60 70 80 90

SCALE: 1" = 10' HORIZONTAL
1" = 10' VERTICAL

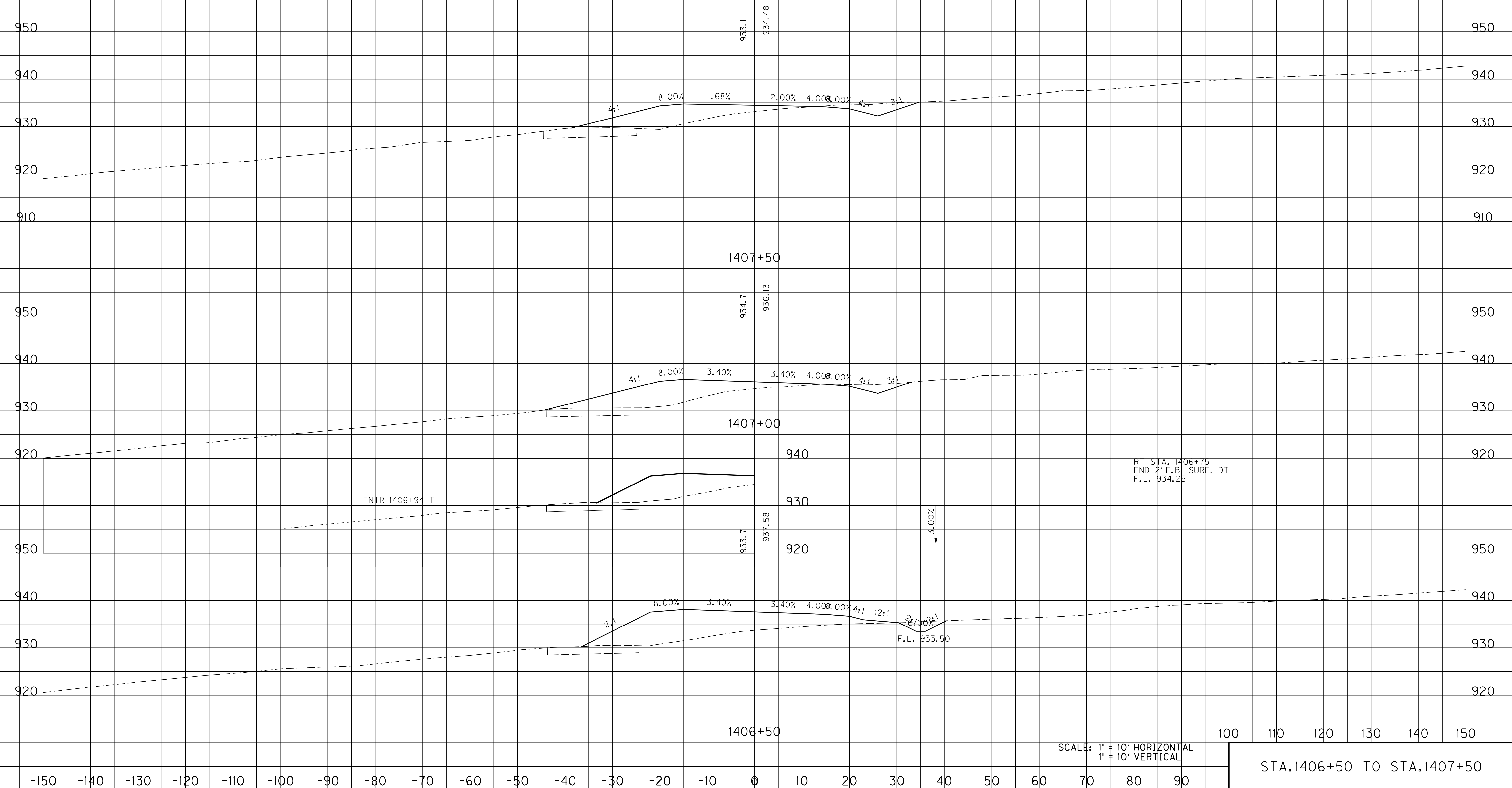
100 110 120 130 140 150

STA.1405+00 TO STA.1406+00

-150 -140 -130 -120 -110 -100 -90 -80 -70 -60 -50 -40 -30 -20 -10 0 10 20 30 40 50 60 70 80 90 100 110

COUNTY OF	ITEM NO.	SHEET NO.
SCOTT	7-8705.10	X165

ROCK ROAD BED REFILL EMB. BENCH GRAN. EMB. COM EMB ROCK EXC DT LT DT RT



SCALE: 1" = 10' HORIZONTAL
1" = 10' VERTICAL

100 110 120 130 140 150

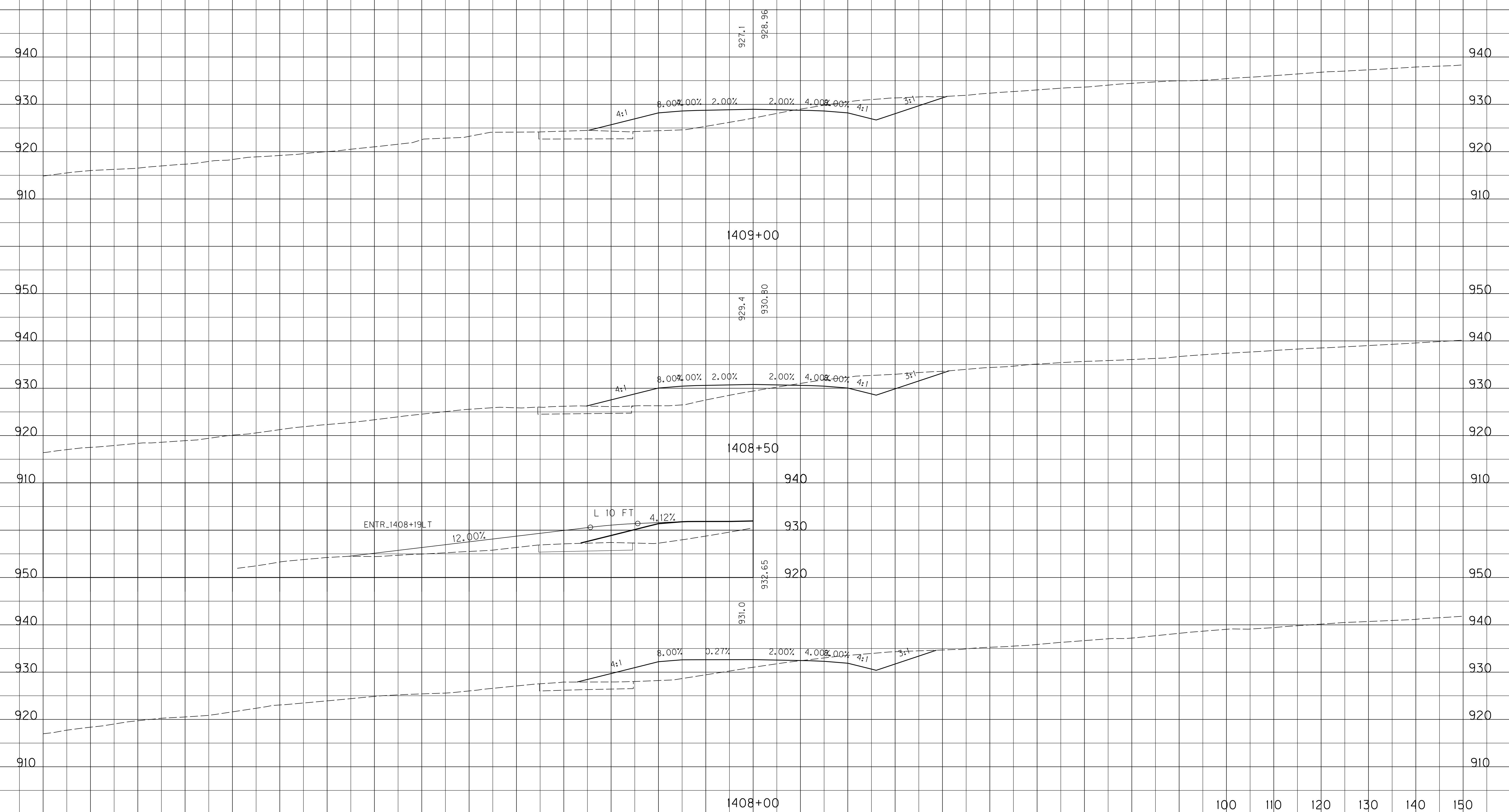
STA. 1406+50 TO STA. 1407+50

FILE NAME: J:\11803\ROADWAY\XSEC.SHEETS\XSECS-US 460 SCOTT.DGN
 USER: cweller
 DATE PLOTTED: July 29, 2019
 E-SHEET NAME:
 MicroStation v8.11.9.459

-150 -140 -130 -120 -110 -100 -90 -80 -70 -60 -50 -40 -30 -20 -10 0 10 20 30 40 50 60 70 80 90 100 110

COUNTY OF	ITEM NO.	SHEET NO.
SCOTT	7-8705.10	X166

ROCK ROAD BED REFILL EMB. BENCH GRAN. EMB. COM EMB ROCK EXC DT LT DT RT



FILE NAME: J:\11803\ROADWAY\XSEC.SHEETS\XSECS-US 460 SCOTT.DGN

USER: cweller
DATE PLOTTED: July 29, 2019

E-SHEET NAME:

MicroStation v8.11.9.459

-150 -140 -130 -120 -110 -100 -90 -80 -70 -60 -50 -40 -30 -20 -10 0 10 20 30 40 50 60 70 80 90

100 110 120 130 140 150

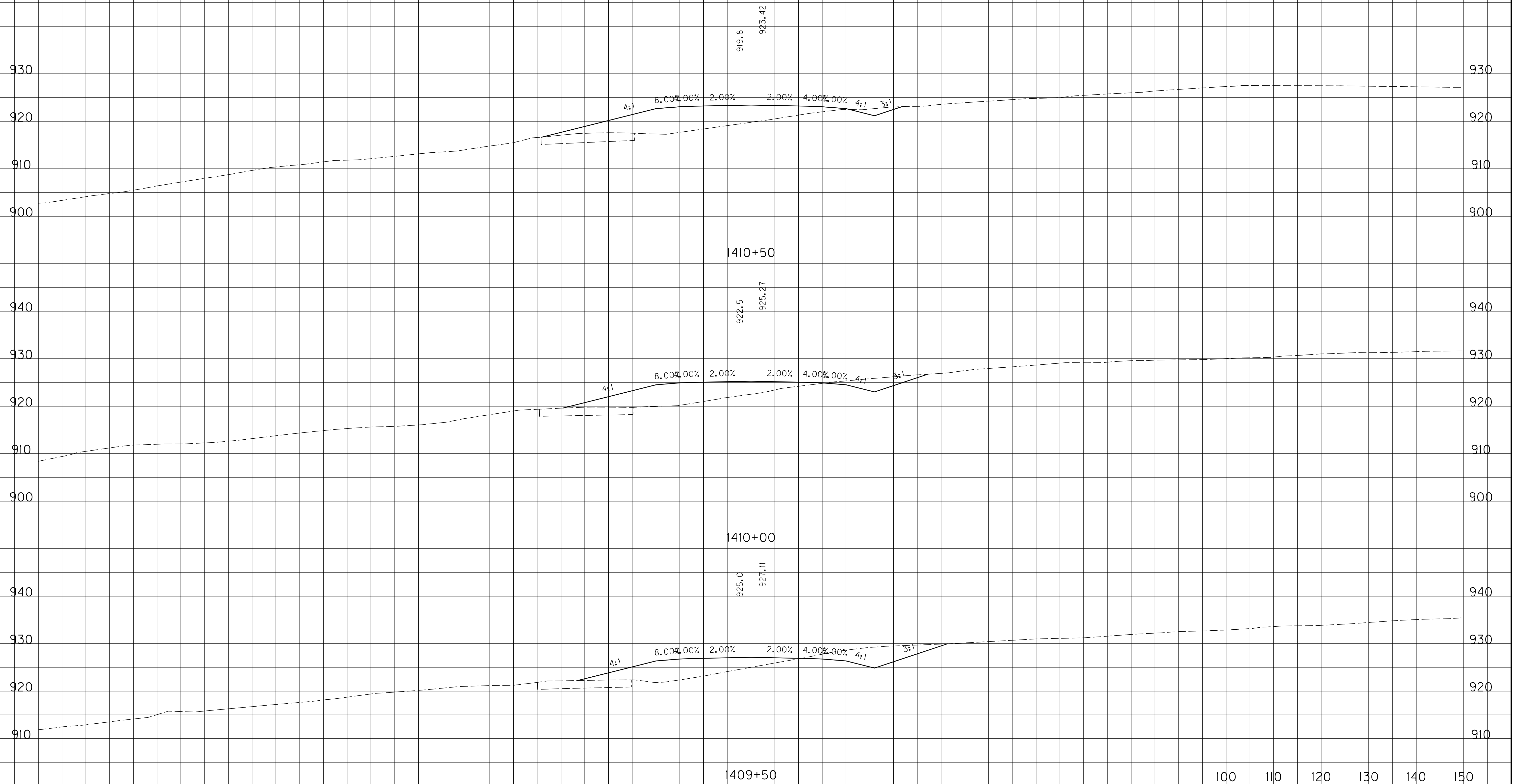
SCALE: 1" = 10' HORIZONTAL
1" = 10' VERTICAL

STA. 1408+00 TO STA. 1409+00

-150 -140 -130 -120 -110 -100 -90 -80 -70 -60 -50 -40 -30 -20 -10 0 10 20 30 40 50 60 70 80 90 100 110

COUNTY OF	ITEM NO.	SHEET NO.
SCOTT	7-8705.10	X167

ROCK ROAD BED REFILL EMB. BENCH GRAN. EMB. COM EMB ROCK EXC DT LT DT RT



FILE NAME: J:\11803\ROADWAY\XSEC.SHEETS\XSECS-US 460 SCOTT.DGN

USER: cweller
DATE PLOTTED: July 29, 2019

E-SHEET NAME:

MicroStation v8.11.9.459

SCALE: 1" = 10' HORIZONTAL
1" = 10' VERTICAL

100 110 120 130 140 150

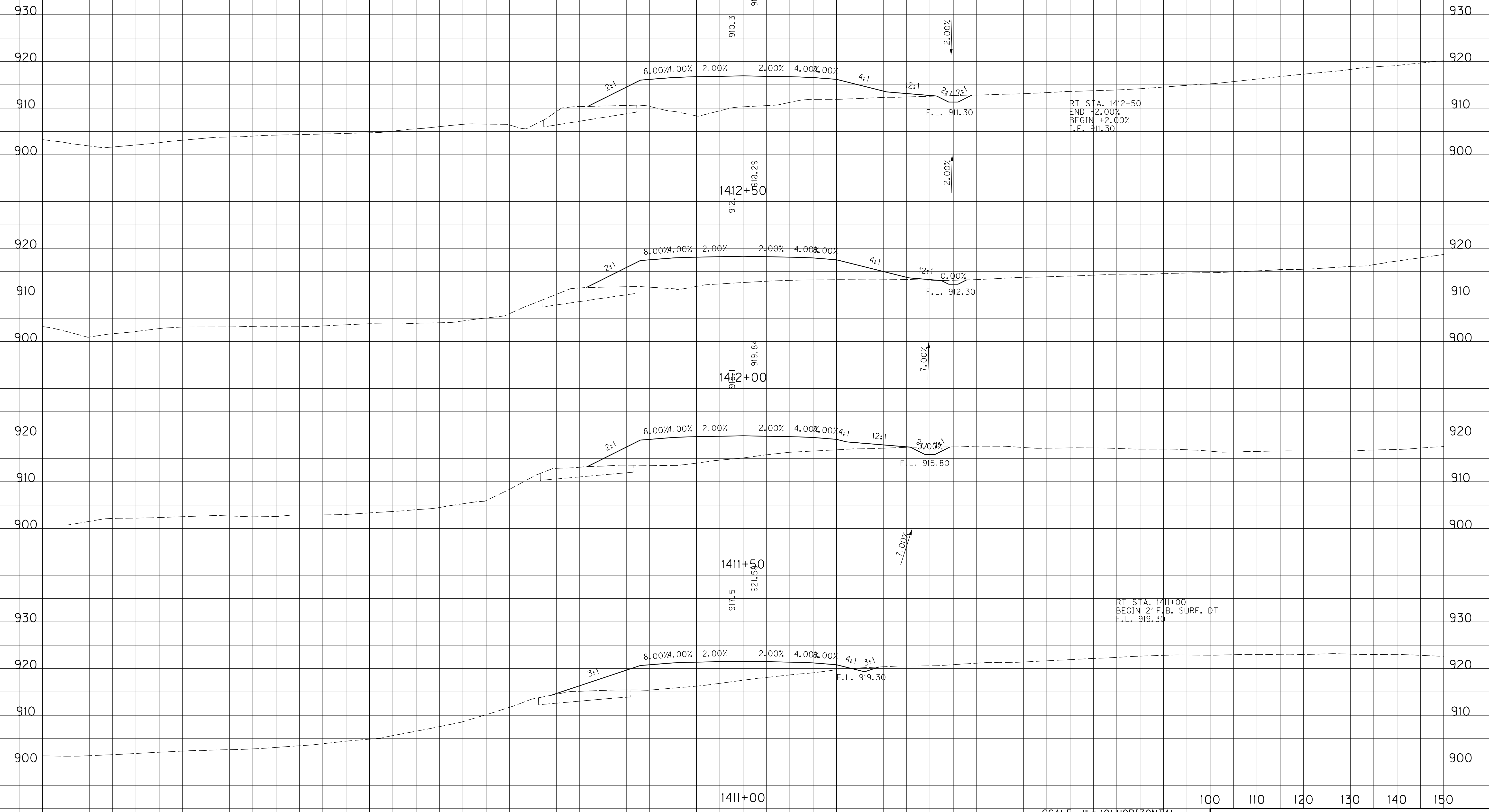
STA. 1409+50 TO STA. 1410+50

-150 -140 -130 -120 -110 -100 -90 -80 -70 -60 -50 -40 -30 -20 -10 0 10 20 30 40 50 60 70 80 90

-150 -140 -130 -120 -110 -100 -90 -80 -70 -60 -50 -40 -30 -20 -10 0 10 20 30 40 50 60 70 80 90 100 110

COUNTY OF	ITEM NO.	SHEET NO.
SCOTT	7-8705.10	X168

ROCK ROAD BED	REFILL	EMB. BENCH	GRAN. EMB.	COM	EMB	ROCK EXC	DT LT	DT RT
---------------	--------	------------	------------	-----	-----	----------	-------	-------



SCALE: 1" = 10' HORIZONTAL
1" = 10' VERTICAL

100 110 120 130 140 150

STA. 1411+00 TO STA. 1412+50

FILE NAME: J:\11803\ROADWAY\XSEC.SHEETS\XSECS-US 460 SCOTT.DGN

USER: cweller
DATE PLOTTED: July 29, 2019

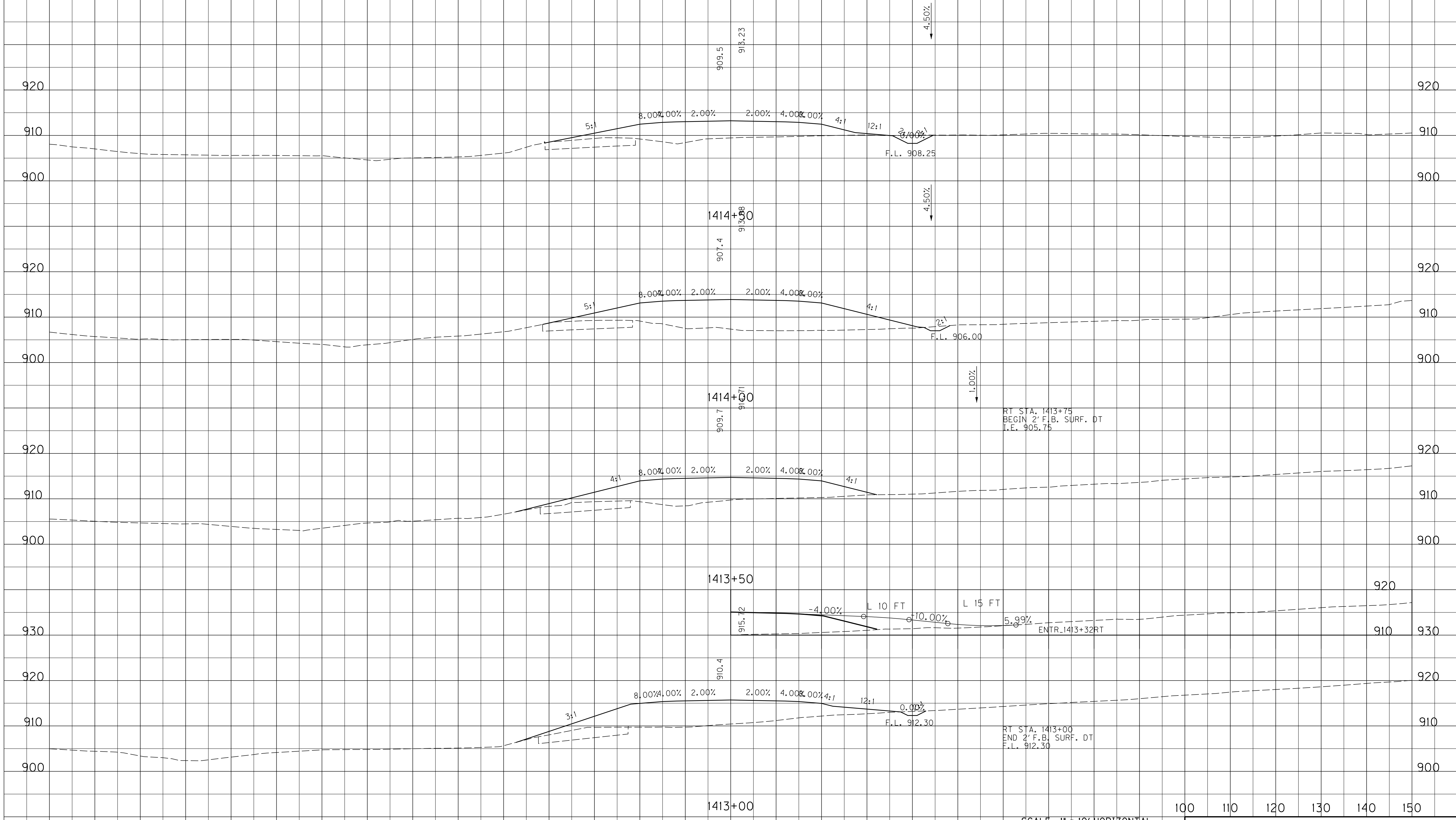
E-SHEET NAME:

MicroStation v8.11.9.459

-150 -140 -130 -120 -110 -100 -90 -80 -70 -60 -50 -40 -30 -20 -10 0 10 20 30 40 50 60 70 80 90 100 110

COUNTY OF	ITEM NO.	SHEET NO.
SCOTT	7-8705.10	X169

ROCK ROAD BED REFILL EMB. BENCH GRAN. EMB. COM EMB ROCK EXC DT LT DT RT



FILE NAME: J:\11803\ROADWAY\XSEC.SHEETS\XSECS-US 460 SCOTT.DGN

USER: cweller
DATE PLOTTED: July 29, 2019

E-SHEET NAME:

MicroStation v8.11.9.459

SCALE: 1" = 10' HORIZONTAL
1" = 10' VERTICAL

100 110 120 130 140 150

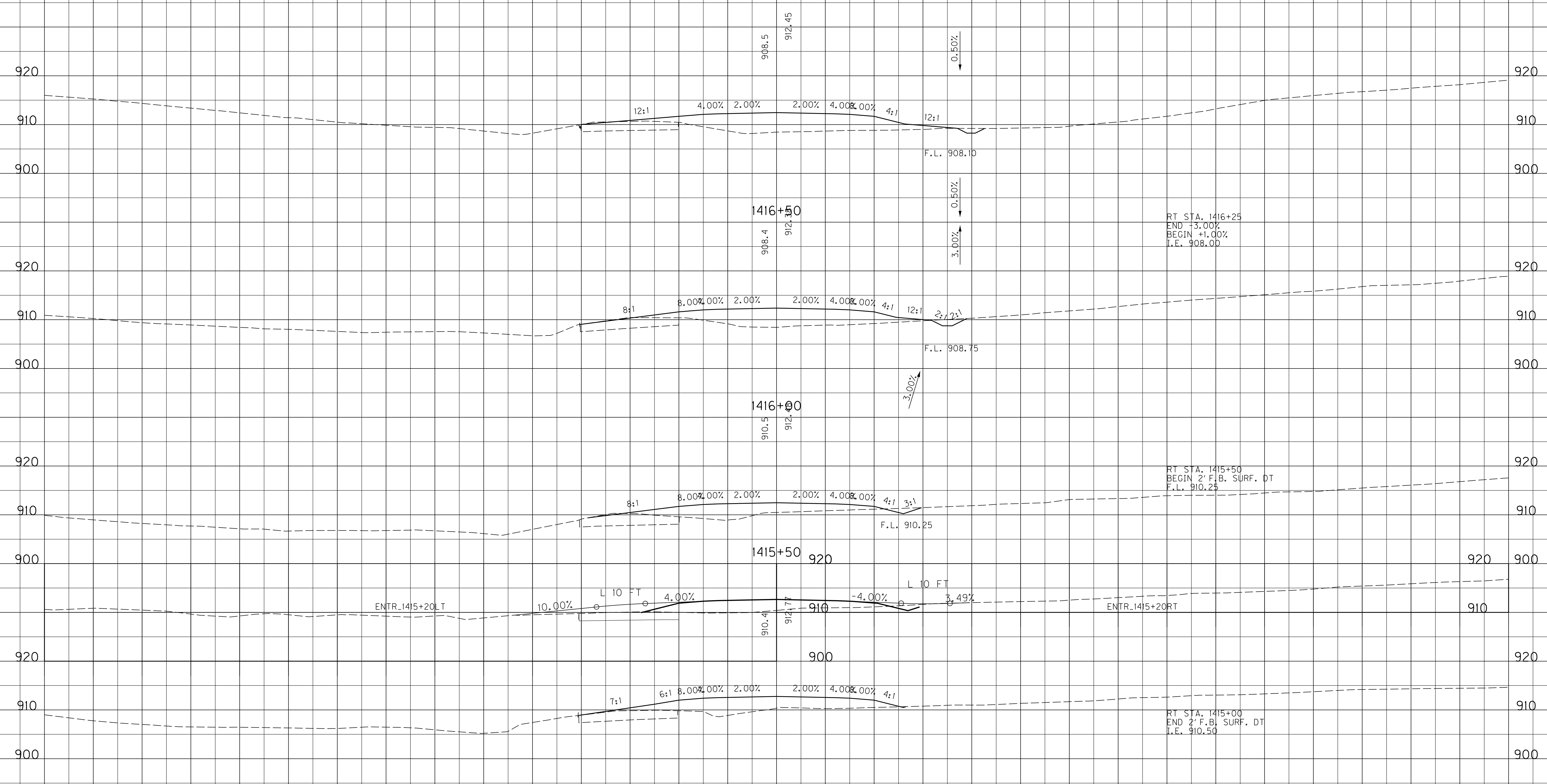
STA. 1413+00 TO STA. 1414+50

-150 -140 -130 -120 -110 -100 -90 -80 -70 -60 -50 -40 -30 -20 -10 0 10 20 30 40 50 60 70 80 90

-150 -140 -130 -120 -110 -100 -90 -80 -70 -60 -50 -40 -30 -20 -10 0 10 20 30 40 50 60 70 80 90 100 110

COUNTY OF	ITEM NO.	SHEET NO.
SCOTT	7-8705.10	X170

ROCK ROAD BED REFILL EMB. BENCH GRAN. EMB. COM EMB ROCK EXC DT LT DT RT



FILE NAME: J:\11803\ROADWAY\XSEC.SHEETS\XSECS-US 460 SCOTT.DGN

USER: cweller
DATE PLOTTED: July 29, 2019

E-SHEET NAME:

MicroStation v8.11.9.459

SCALE: 1" = 10' HORIZONTAL
1" = 10' VERTICAL

100 110 120 130 140 150

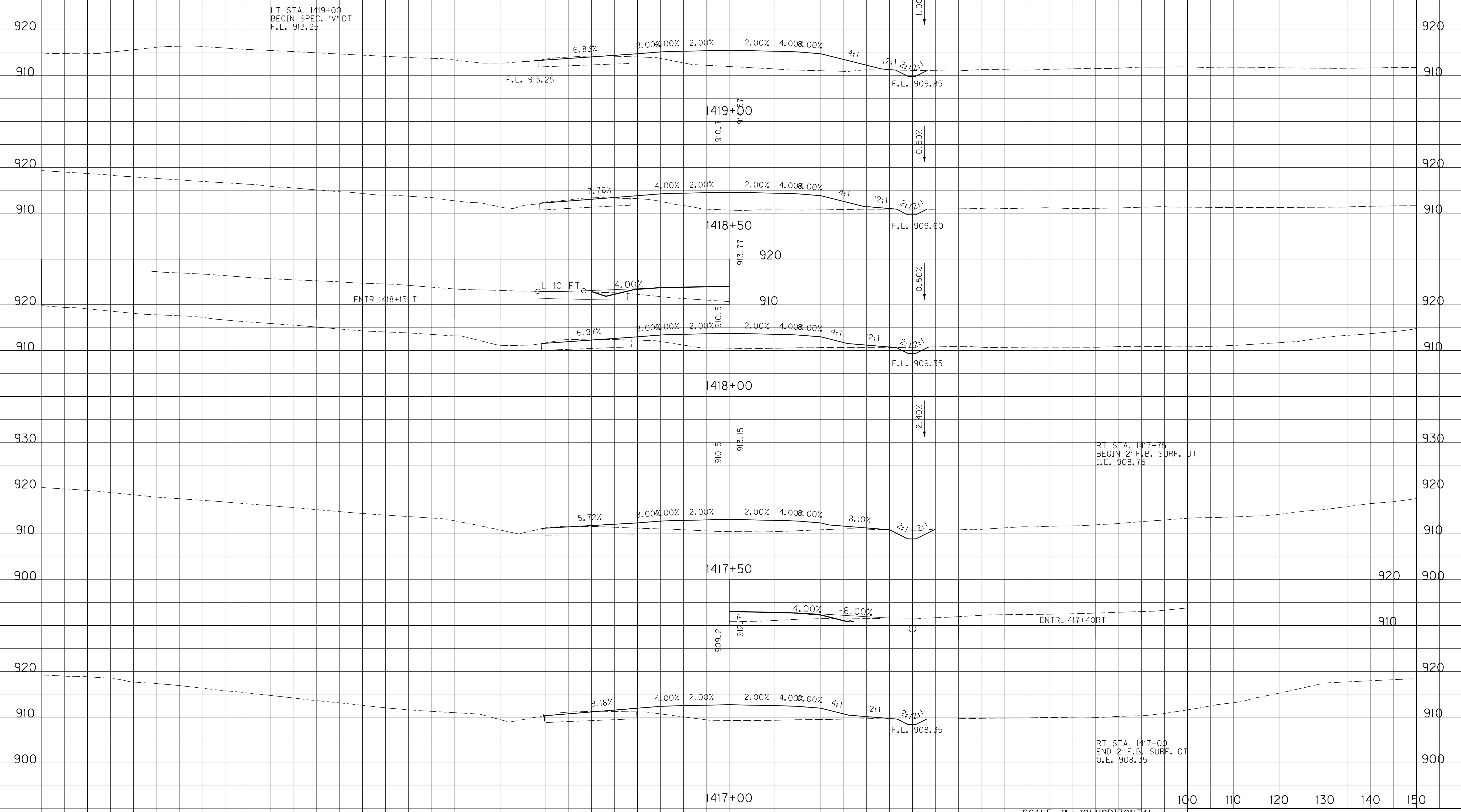
STA. 1415+00 TO STA. 1416+50

-150 -140 -130 -120 -110 -100 -90 -80 -70 -60 -50 -40 -30 -20 -10 0 10 20 30 40 50 60 70 80 90

-150 -140 -130 -120 -110 -100 -90 -80 -70 -60 -50 -40 -30 -20 -10 0 10 20 30 40 50 60 70 80 90 100 110

COUNTY OF	ITEM NO.	SHEET NO.
SCOTT	7-8705.10	X171

ROCK ROAD BED REFILL EMB. BENCH GRAN. EMB. COM EMB ROCK EXC DT LT DT RT



SCALE: 1" = 10' HORIZONTAL
 1" = 10' VERTICAL


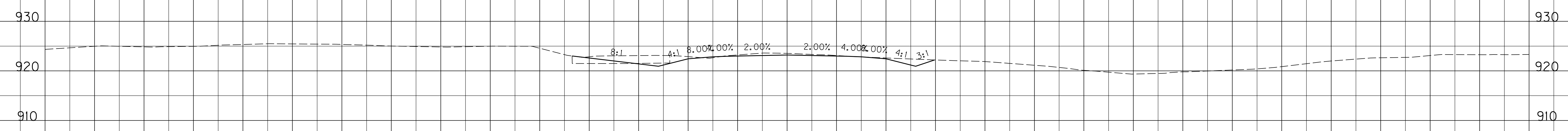
STA. 1417+00 TO STA. 1419+00

FILE NAME: J:\11803\ROADWAY\XSEC.SHEETS\XSECS-US 460 SCOTT.DGN
 USER: cweller
 DATE PLOTTED: July 29, 2019
 E-SHEET NAME:
 MicroStation v8.11.9.459

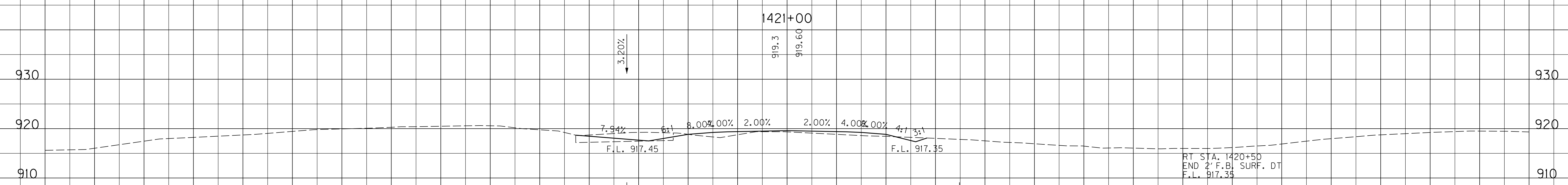
-150 -140 -130 -120 -110 -100 -90 -80 -70 -60 -50 -40 -30 -20 -10 0 10 20 30 40 50 60 70 80 90 100 110

COUNTY OF	ITEM NO.	SHEET NO.
SCOTT	7-8705.10	X172

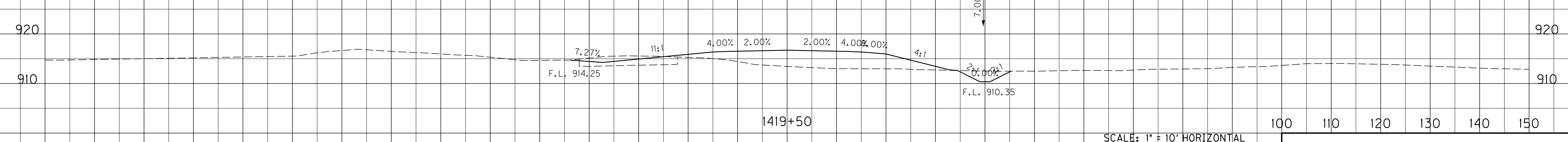
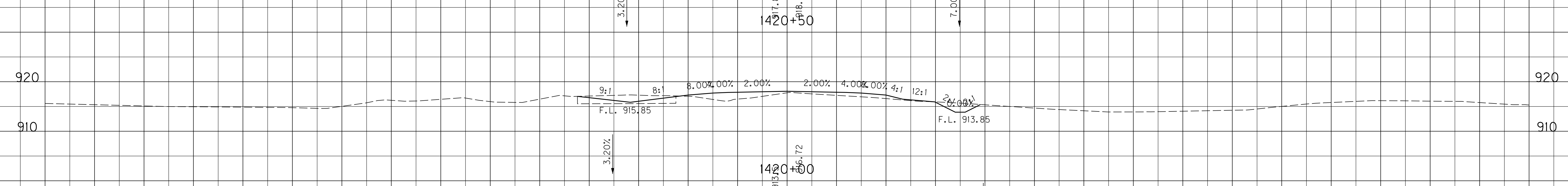
ROCK ROAD BED REFILL EMB. BENCH GRAN. EMB. COM EMB ROCK EXC DT LT DT RT



LT STA. 1421+00
 END SPEC. *V* DT
 F.L. 919.05



RT STA. 1420+50
 END 2' F.B. SURF. DT
 F.L. 917.35



SCALE: 1" = 10' HORIZONTAL
 1" = 10' VERTICAL

STA. 1419+50 TO STA. 1421+50

-150 -140 -130 -120 -110 -100 -90 -80 -70 -60 -50 -40 -30 -20 -10 0 10 20 30 40 50 60 70 80 90

FILE NAME: J:\11803\ROADWAY\XSEC.SHEETS\XSECS-US 460 SCOTT.DGN

USER: cweller
 DATE PLOTTED: July 29, 2019

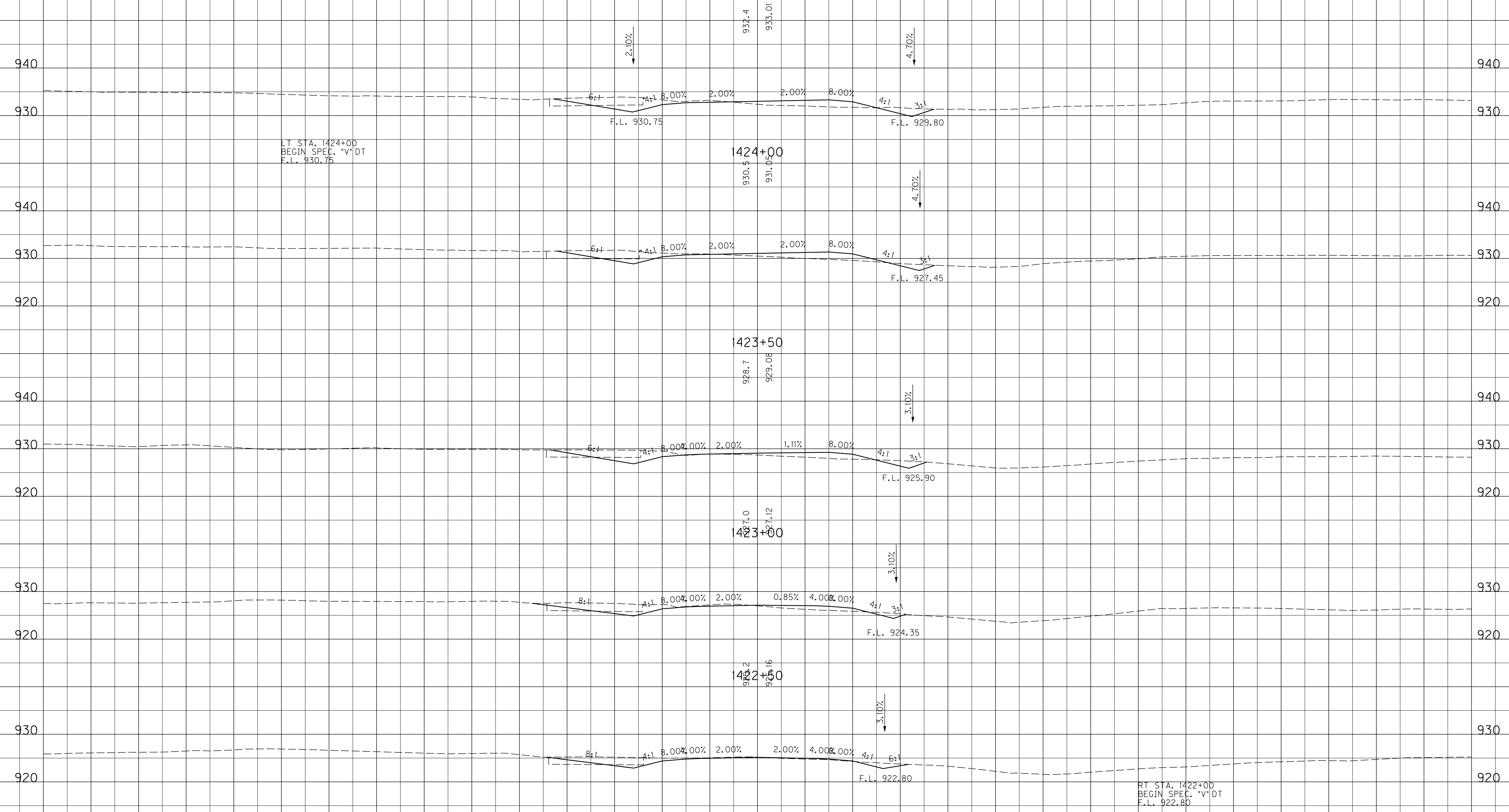
E-SHEET NAME:

MicroStation v8.11.9.459

-150 -140 -130 -120 -110 -100 -90 -80 -70 -60 -50 -40 -30 -20 -10 0 10 20 30 40 50 60 70 80 90 100 110

COUNTY OF	ITEM NO.	SHEET NO.
SCOTT	7-8705.10	X173

ROCK ROAD BED REFILL EMB. BENCH GRAN. EMB. COM EMB ROCK EXC DT LT DT RT



LT STA. 1424+00
BEGIN SPEC. "V" DT
F.L. 930.75

RT STA. 1422+00
BEGIN SPEC. "V" DT
F.L. 922.80

SCALE: 1" = 10' HORIZONTAL
1" = 10' VERTICAL

STA. 1422+00 TO STA. 1424+00

-150 -140 -130 -120 -110 -100 -90 -80 -70 -60 -50 -40 -30 -20 -10 0 10 20 30 40 50 60 70 80 90

FILE NAME: J:\11803\ROADWAY\XSEC.SHEETS\XSECS-US 460 SCOTT.DGN

USER: cweller
DATE PLOTTED: July 29, 2019

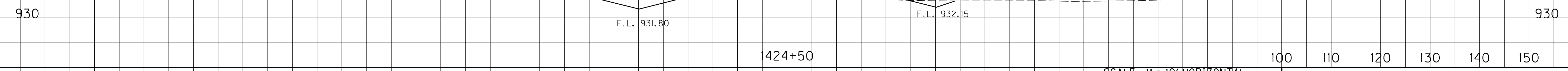
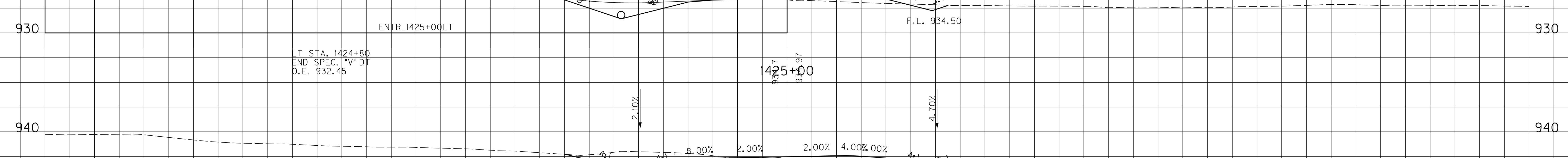
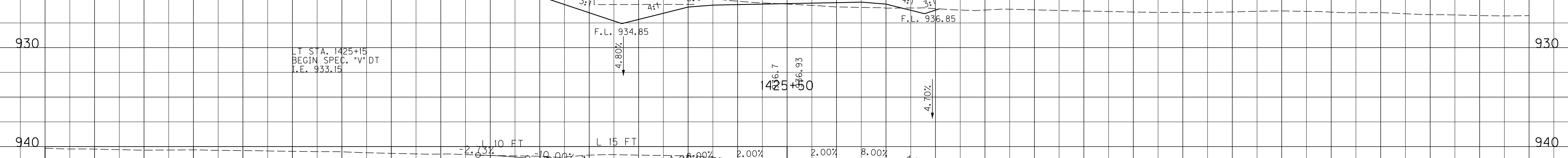
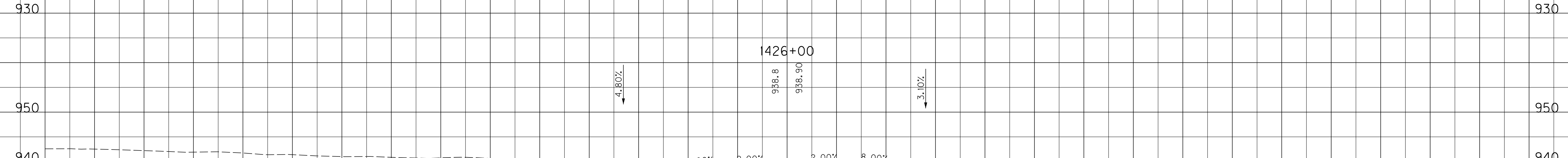
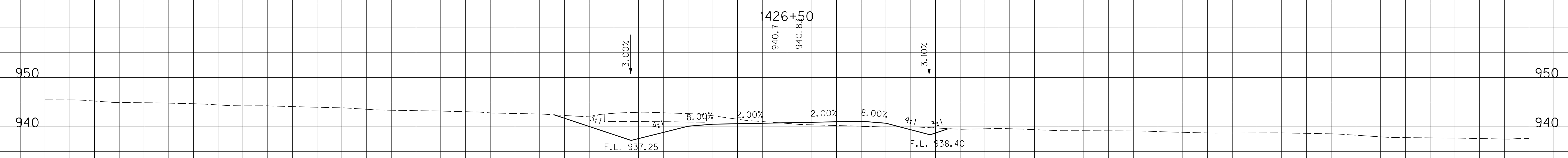
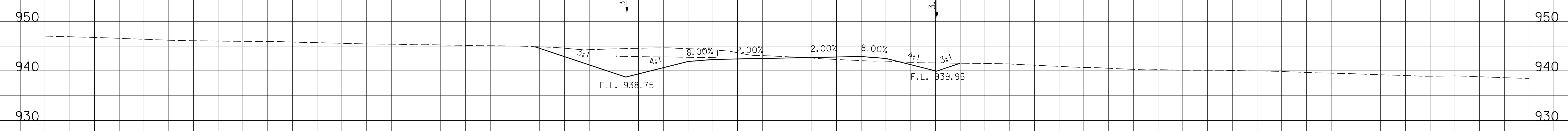
E-SHEET NAME:

MicroStation v8.11.9.459

-150 -140 -130 -120 -110 -100 -90 -80 -70 -60 -50 -40 -30 -20 -10 0 10 20 30 40 50 60 70 80 90 100 110

COUNTY OF	ITEM NO.	SHEET NO.
SCOTT	7-8705.10	X174

ROCK ROAD BED REFILL EMB. BENCH GRAN. EMB. COM EMB ROCK EXC DT LT DT RT



SCALE: 1" = 10' HORIZONTAL
1" = 10' VERTICAL

100 110 120 130 140 150

STA. 1424+50 TO STA. 1426+50

-150 -140 -130 -120 -110 -100 -90 -80 -70 -60 -50 -40 -30 -20 -10 0 10 20 30 40 50 60 70 80 90

FILE NAME: J:\11803\ROADWAY\XSEC.SHEETS\XSECS-US 460 SCOTT.DGN

USER: cweller
DATE PLOTTED: July 29, 2019

E-SHEET NAME:

MicroStation v8.11.9.459

LT STA. 1425+15
BEGIN SPEC. "V" DT
I.E. 933.15

LT STA. 1424+80
END SPEC. "V" DT
O.E. 932.45

ENTR. 1425+00 LT

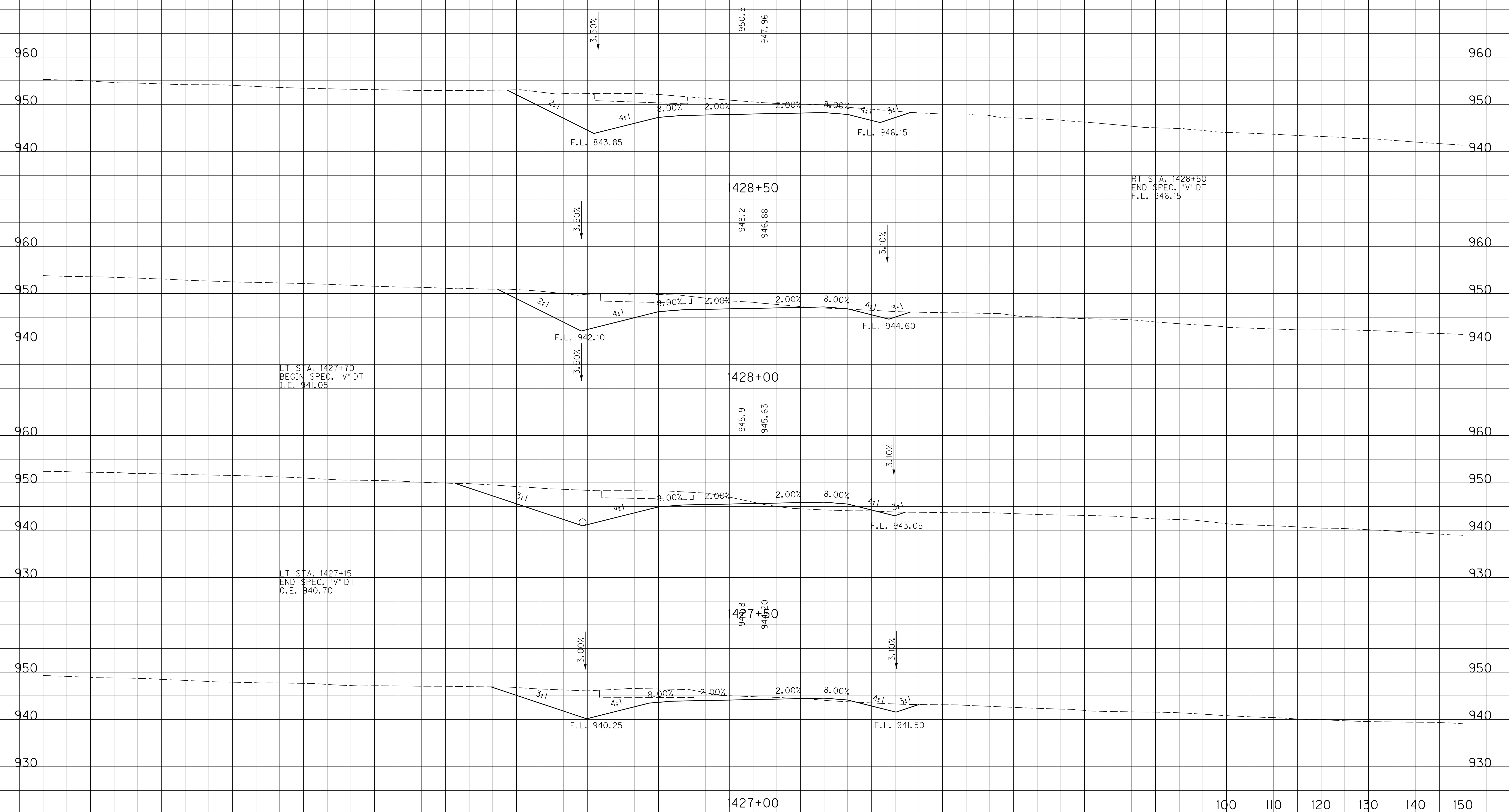
L 10 FT

L 15 FT

-150 -140 -130 -120 -110 -100 -90 -80 -70 -60 -50 -40 -30 -20 -10 0 10 20 30 40 50 60 70 80 90 100 110

COUNTY OF	ITEM NO.	SHEET NO.
SCOTT	7-8705.10	X175

ROCK ROAD BED REFILL EMB. BENCH GRAN. EMB. COM EMB ROCK EXC DT LT DT RT



MicroStation v8.11.9.459 E-SHEET NAME: USER: cweller DATE PLOTTED: July 29, 2019 FILE NAME: J:\11803\ROADWAY\XSEC.SHEETS\XSECS-US 460 SCOTT.DGN

SCALE: 1" = 10' HORIZONTAL
1" = 10' VERTICAL

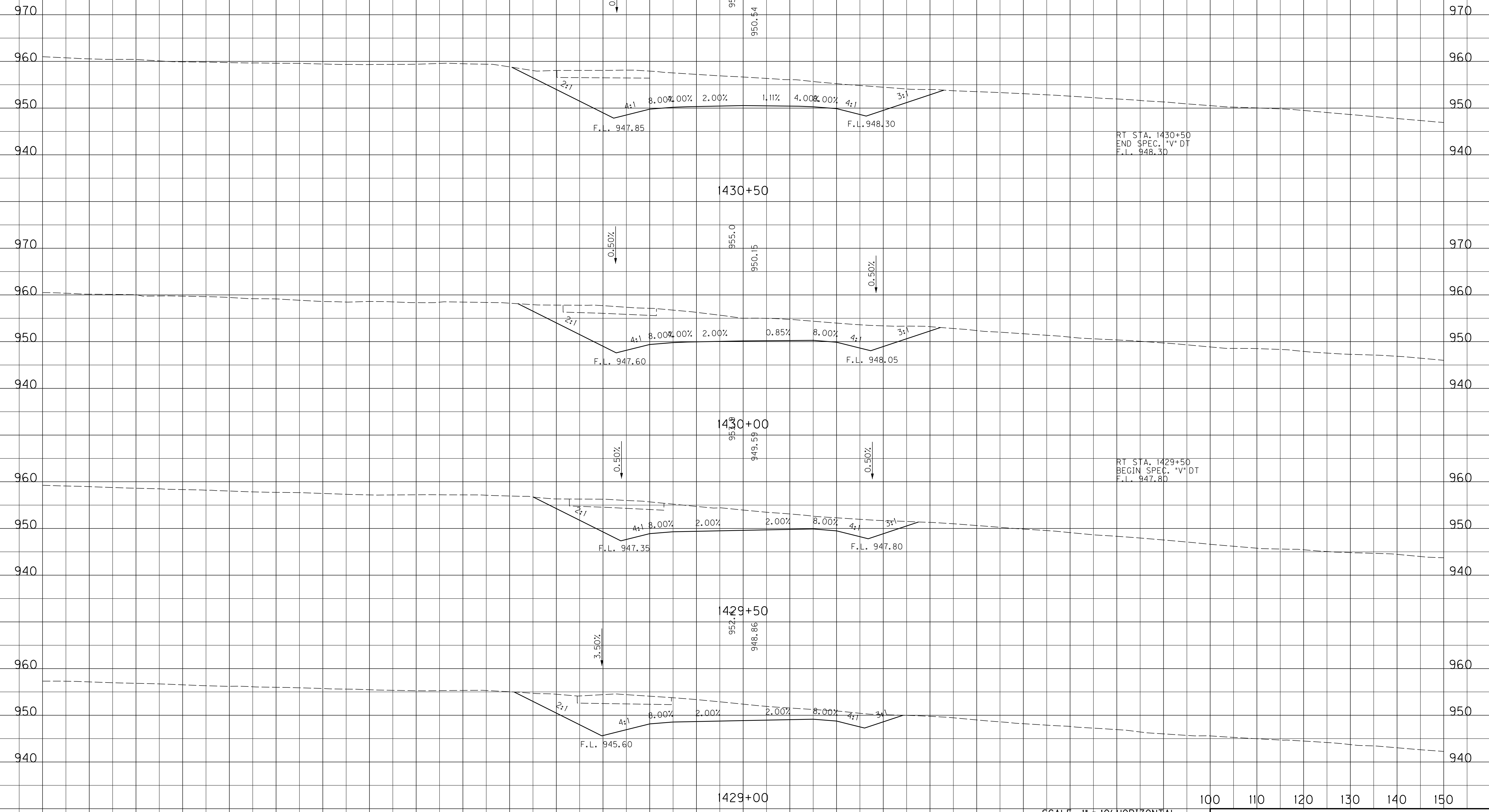
STA. 1427+00 TO STA. 1428+50

-150 -140 -130 -120 -110 -100 -90 -80 -70 -60 -50 -40 -30 -20 -10 0 10 20 30 40 50 60 70 80 90

-150 -140 -130 -120 -110 -100 -90 -80 -70 -60 -50 -40 -30 -20 -10 0 10 20 30 40 50 60 70 80 90 100 110

COUNTY OF	ITEM NO.	SHEET NO.
SCOTT	7-8705.10	X176

ROCK ROAD BED REFILL EMB. BENCH GRAN. EMB. COM EMB ROCK EXC DT LT DT RT



RT STA. 1430+50
END SPEC. *V* DT
F.L. 948.30

RT STA. 1429+50
BEGIN SPEC. *V* DT
F.L. 947.80

SCALE: 1" = 10' HORIZONTAL
1" = 10' VERTICAL

STA. 1429+00 TO STA. 1430+50

FILE NAME: J:\11803\ROADWAY\XSEC.SHEETS\XSECS-US 460 SCOTT.DGN

USER: cweller
DATE PLOTTED: July 29, 2019

E-SHEET NAME:

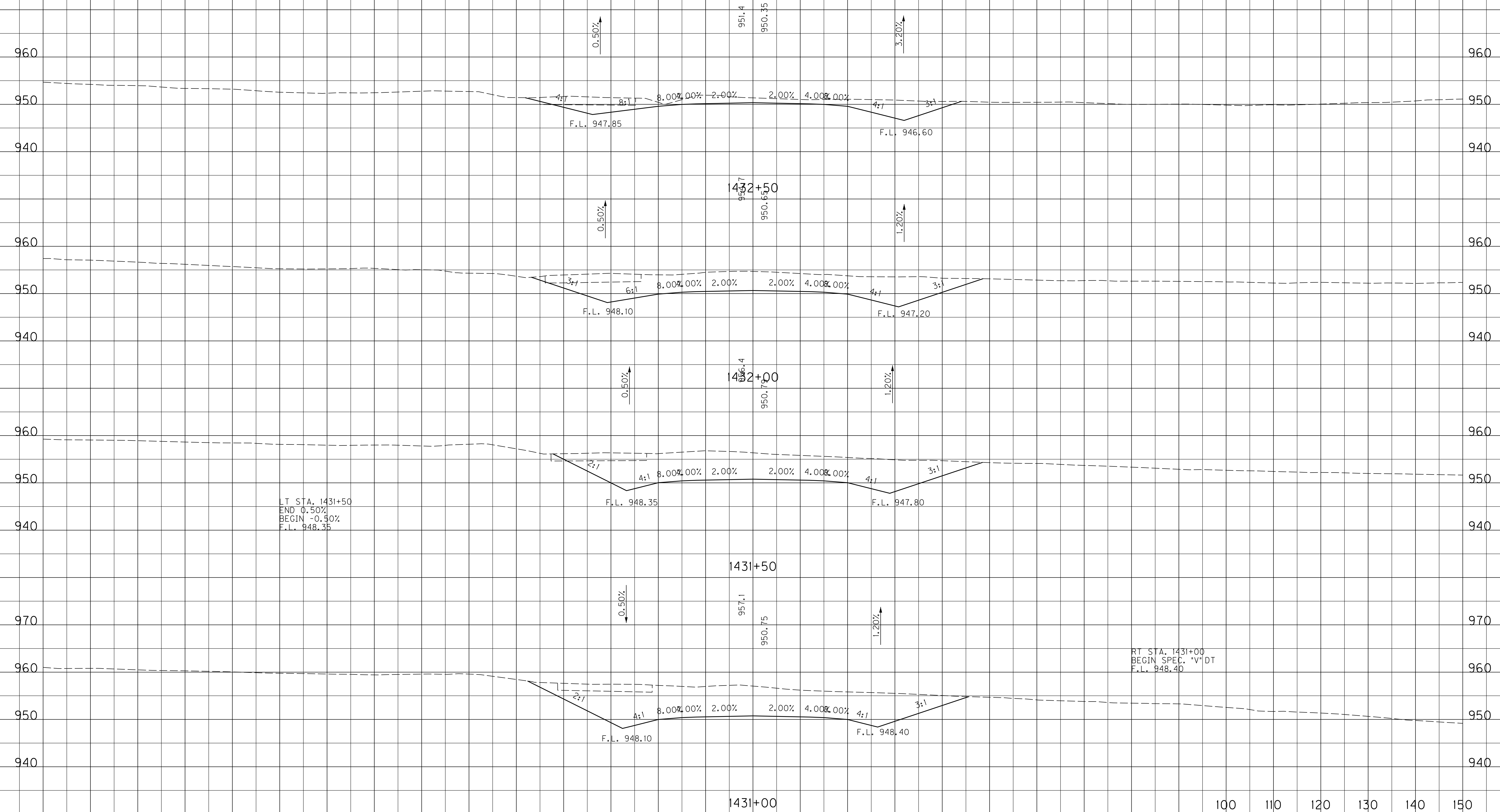
MicroStation v8.11.9.459

-150 -140 -130 -120 -110 -100 -90 -80 -70 -60 -50 -40 -30 -20 -10 0 10 20 30 40 50 60 70 80 90

-150 -140 -130 -120 -110 -100 -90 -80 -70 -60 -50 -40 -30 -20 -10 0 10 20 30 40 50 60 70 80 90 100 110

COUNTY OF	ITEM NO.	SHEET NO.
SCOTT	7-8705.10	X177

ROCK ROAD BED REFILL EMB. BENCH GRAN. EMB. COM EMB ROCK EXC DT LT DT RT



LT STA. 1431+50
END 0.50%
BEGIN -0.50%
F.L. 948.35

RT STA. 1431+00
BEGIN SPEC. "V" DT
F.L. 948.40

SCALE: 1" = 10' HORIZONTAL
1" = 10' VERTICAL

STA. 1431+00 TO STA. 1432+50

-150 -140 -130 -120 -110 -100 -90 -80 -70 -60 -50 -40 -30 -20 -10 0 10 20 30 40 50 60 70 80 90

FILE NAME: J:\11803\ROADWAY\XSEC.SHEETS\XSECS-US 460 SCOTT.DGN

USER: cweller
DATE PLOTTED: July 29, 2019

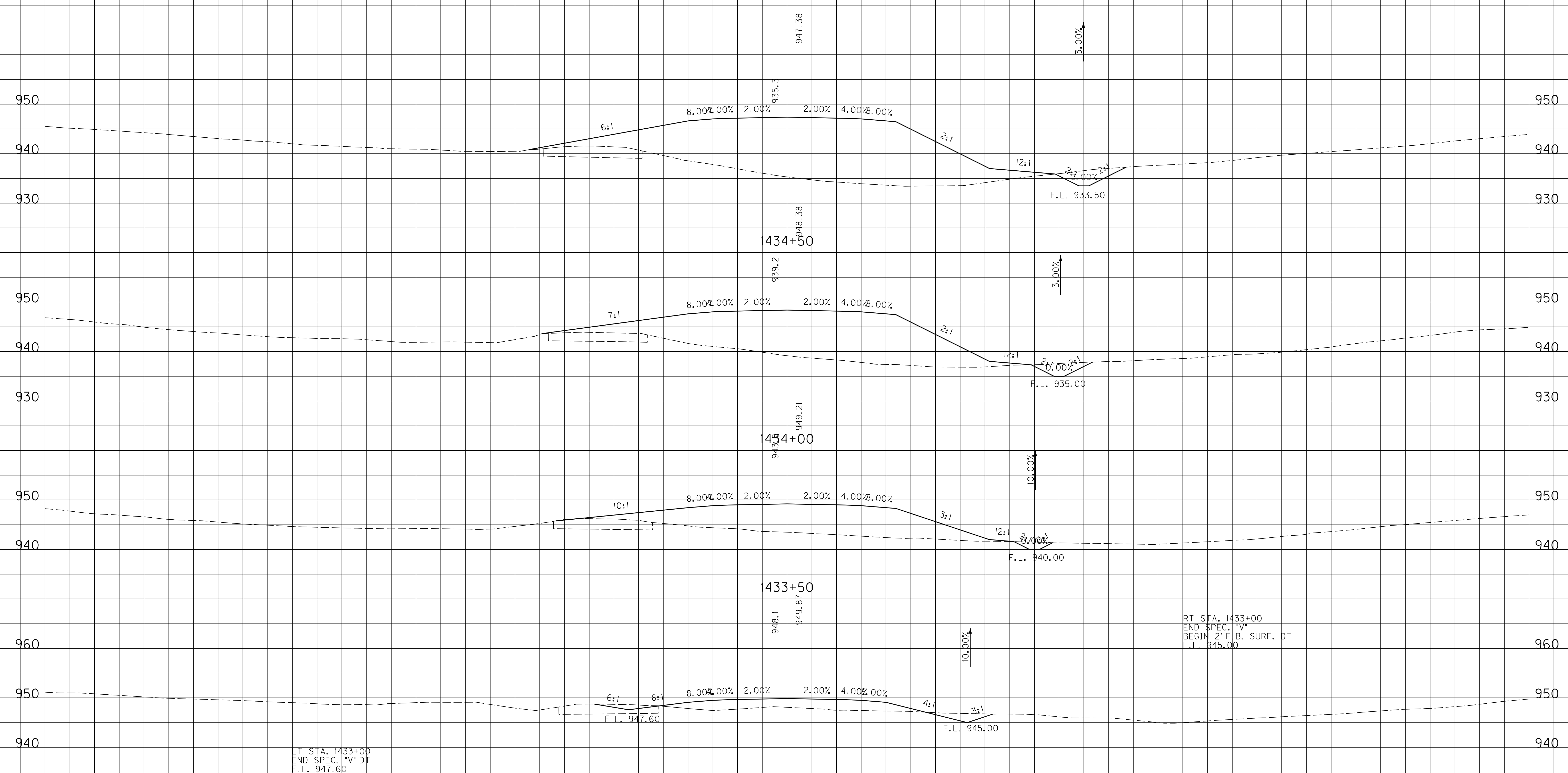
E-SHEET NAME:

MicroStation v8.11.9.459

-150 -140 -130 -120 -110 -100 -90 -80 -70 -60 -50 -40 -30 -20 -10 0 10 20 30 40 50 60 70 80 90 100 110

COUNTY OF	ITEM NO.	SHEET NO.
SCOTT	7-8705.10	X178

ROCK ROAD BED REFILL EMB. BENCH GRAN. EMB. COM EMB ROCK EXC DT LT DT RT



RT STA. 1433+00
END SPEC. "V"
BEGIN 2' F.B. SURF. DT
F.L. 945.00

LT STA. 1433+00
END SPEC. "V" DT
F.L. 947.60

SCALE: 1" = 10' HORIZONTAL
1" = 10' VERTICAL

STA. 1433+00 TO STA. 1434+50

FILE NAME: J:\11803\ROADWAY\XSEC.SHEETS\XSECS-US 460 SCOTT.DGN

USER: cweller
DATE PLOTTED: July 29, 2019

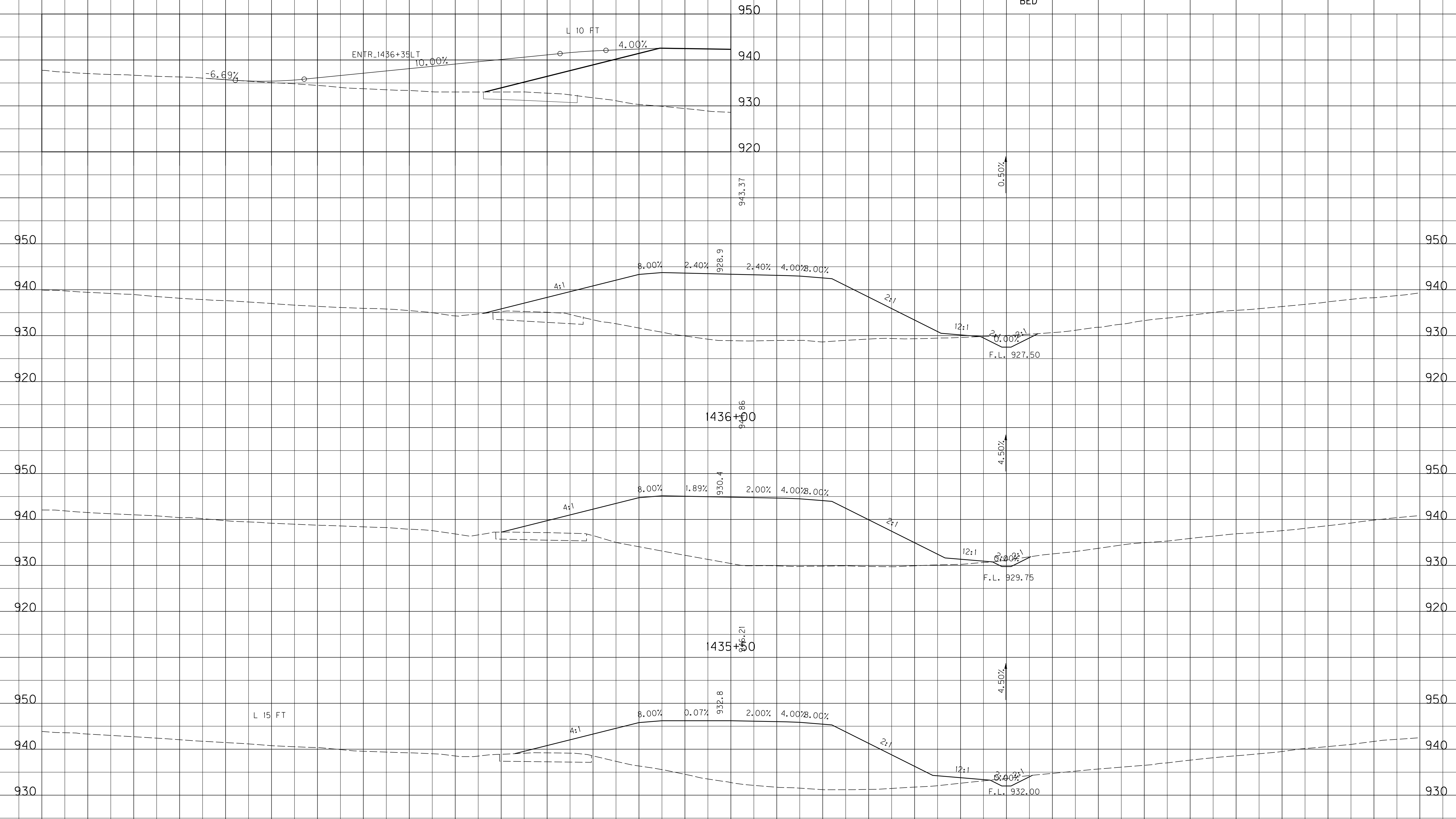
E-SHEET NAME:

MicroStation v8.11.9.459

-150 -140 -130 -120 -110 -100 -90 -80 -70 -60 -50 -40 -30 -20 -10 0 10 20 30 40 50 60 70 80 90 100 110

COUNTY OF	ITEM NO.	SHEET NO.
SCOTT	7-8705.10	X179

ROCK ROAD BED REFILL EMB. BENCH GRAN. EMB. COM EMB ROCK EXC DT LT DT RT



SCALE: 1" = 10' HORIZONTAL
1" = 10' VERTICAL

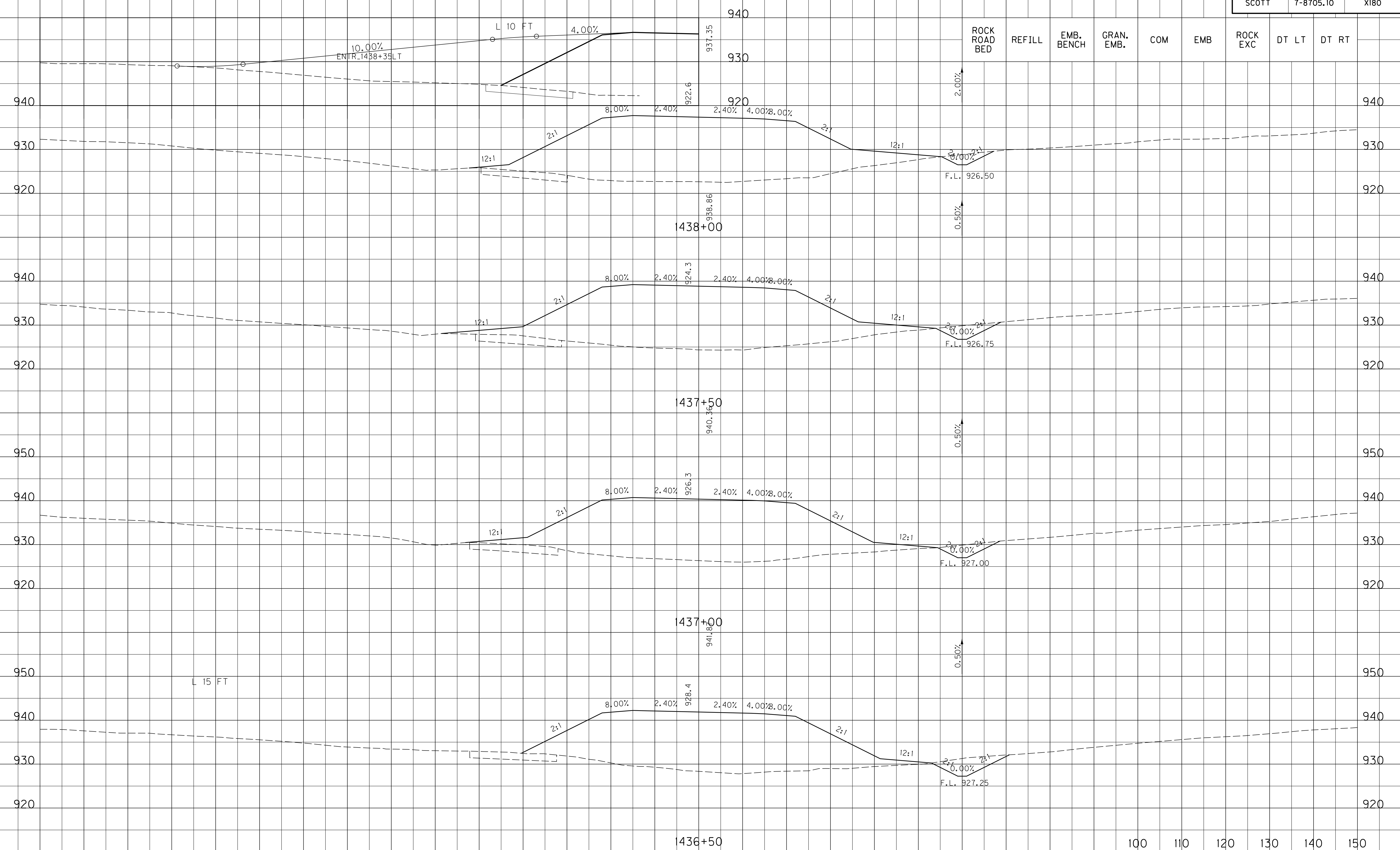
100 110 120 130 140 150

STA. 1435+00 TO STA. 1436+00

FILE NAME: J:\11803\ROADWAY\XSEC.SHEETS\XSECS-US 460 SCOTT.DGN
 USER: cweller
 DATE PLOTTED: July 29, 2019
 E-SHEET NAME:
 MicroStation v8.11.9.459

-150 -140 -130 -120 -110 -100 -90 -80 -70 -60 -50 -40 -30 -20 -10 0 10 20 30 40 50 60 70 80 90 100 110

COUNTY OF	ITEM NO.	SHEET NO.
SCOTT	7-8705.10	X180



FILE NAME: J:\11803\ROADWAY\XSEC.SHEETS\XSECS-US 460 SCOTT.DGN

USER: cweller
DATE PLOTTED: July 29, 2019

E-SHEET NAME:

MicroStation v8.11.9.459

-150 -140 -130 -120 -110 -100 -90 -80 -70 -60 -50 -40 -30 -20 -10 0 10 20 30 40 50 60 70 80 90

100 110 120 130 140 150

SCALE: 1" = 10' HORIZONTAL
1" = 10' VERTICAL

STA. 1436+50 TO STA. 1438+00

-150 -140 -130 -120 -110 -100 -90 -80 -70 -60 -50 -40 -30 -20 -10 0 10 20 30 40 50 60 70 80 90 100 110

COUNTY OF	ITEM NO.	SHEET NO.
SCOTT	7-8705.10	X181

ROCK ROAD BED	REFILL	EMB. BENCH	GRAN. EMB.	COM	EMB	ROCK EXC	DT LT	DT RT
---------------	--------	------------	------------	-----	-----	----------	-------	-------

940 940

930 930

920 920

910 910

924.4
931.34

0.60%

2:1

8.00% 2.40% 2.40% 4.00% 0.00%

4:1

F.L. 925.10

0.60%

924.4
932.34

2:1

8.00% 2.40% 2.40% 4.00% 0.00%

4:1

F.L. 924.80

924.4
930.34

0.60%

12:1

8.00% 2.40% 2.40% 4.00% 8.00%

3:1

F.L. 924.50

RT STA. 1439+00
END 2' F.B. SURF. DT
BEGIN SPEC. "V" DT
I.E. 924.50

924.4
936.85

2.00%

12:1

8.00% 2.40% 2.40% 4.00% 8.00%

2:1

F.L. 925.50

924.4
935.85

SCALE: 1" = 10' HORIZONTAL
1" = 10' VERTICAL

100 110 120 130 140 150

STA. 1438+50 TO STA. 1440+00

-150 -140 -130 -120 -110 -100 -90 -80 -70 -60 -50 -40 -30 -20 -10 0 10 20 30 40 50 60 70 80 90

FILE NAME: J:\11803\ROADWAY\XSEC.SHEETS\XSECS-US 460 SCOTT.DGN

USER: cweller
DATE PLOTTED: July 29, 2019

E-SHEET NAME:


MicroStation v8.11.9.459

-150 -140 -130 -120 -110 -100 -90 -80 -70 -60 -50 -40 -30 -20 -10 0 10 20 30 40 50 60 70 80 90 100 110

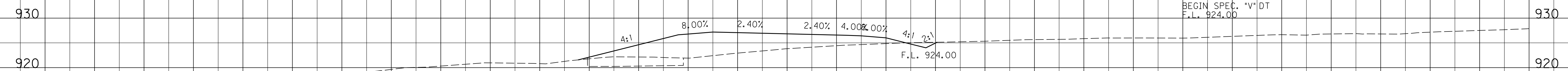
COUNTY OF	ITEM NO.	SHEET NO.
SCOTT	7-8705.10	X182

ROCK ROAD BED	REFILL	EMB. BENCH	GRAN. EMB.	COM	EMB	ROCK EXC	DT LT	DT RT
---------------	--------	------------	------------	-----	-----	----------	-------	-------

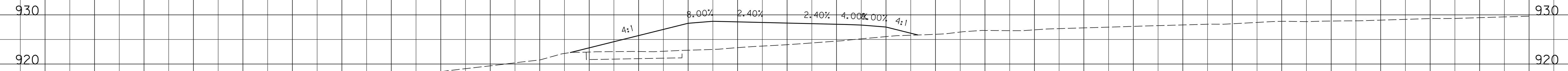
RT STA. 1442+10
END SPEC. "V" DT
F.L. 921.00



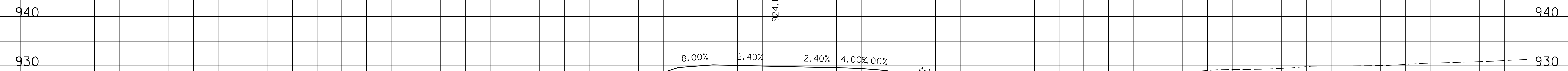
RT STA. 1441+50
BEGIN SPEC. "V" DT
F.L. 924.00



1441+50
928.33



1441+00
929.85
L 10 FT L 10 FT
ENTR_1440+92RT



RT STA. 1440+50
END SPEC. "V" DT
F.L. 925.40

1440+50

SCALE: 1" = 10' HORIZONTAL
1" = 10' VERTICAL

100 110 120 130 140 150

STA. 1440+50 TO STA. 1442+00

FILE NAME: J:\11803\ROADWAY\XSEC.SHEETS\XSECS-US 460 SCOTT.DGN

USER: cweller
DATE PLOTTED: July 29, 2019

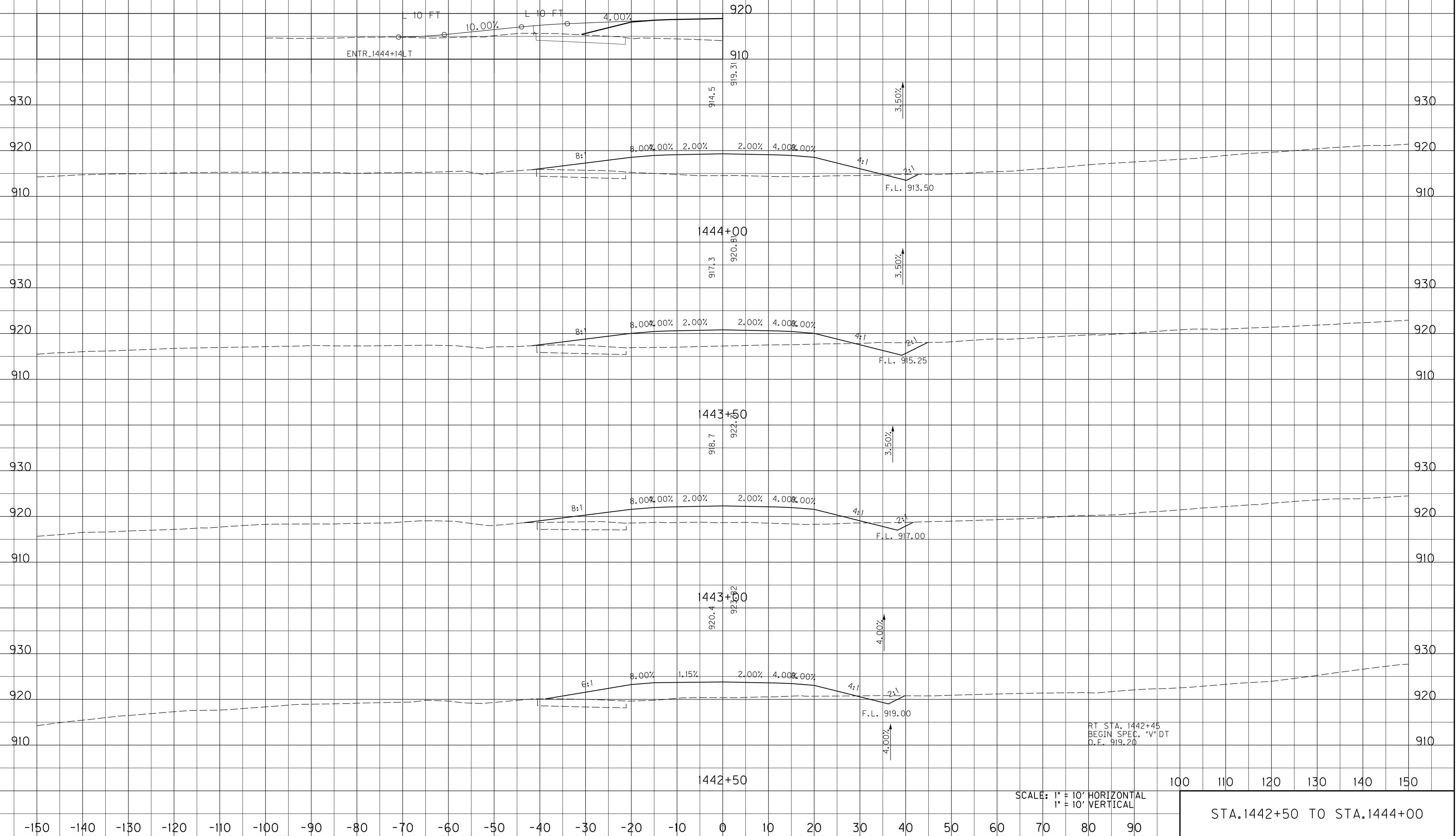
E-SHEET NAME:

MicroStation v8.11.9.459

-150 -140 -130 -120 -110 -100 -90 -80 -70 -60 -50 -40 -30 -20 -10 0 10 20 30 40 50 60 70 80 90 100 110

COUNTY OF	ITEM NO.	SHEET NO.
SCOTT	7-8705.10	X183

ROCK ROAD BED REFILL EMB. BENCH GRAN. EMB. COM EMB ROCK EXC DT LT DT RT



FILE NAME: J:\11803\ROADWAY\XSEC.SHEETS\XSECS-US 460 SCOTT.DGN

USER: cweller
DATE PLOTTED: July 29, 2019

E-SHEET NAME:

MicroStation v8.11.9.459

-150 -140 -130 -120 -110 -100 -90 -80 -70 -60 -50 -40 -30 -20 -10 0 10 20 30 40 50 60 70 80 90

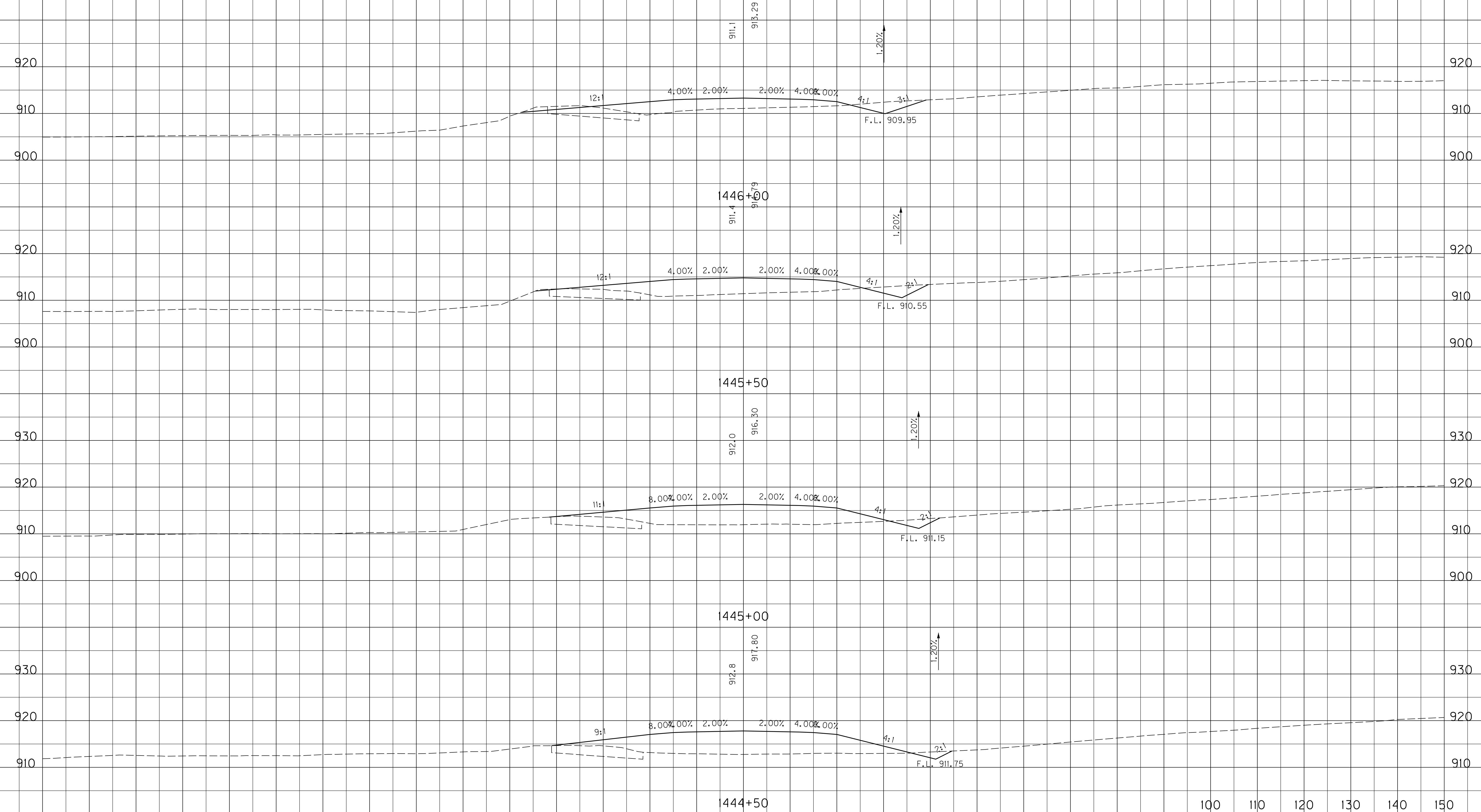
SCALE: 1" = 10' HORIZONTAL
1" = 10' VERTICAL

100 110 120 130 140 150
STA. 1442+50 TO STA. 1444+00

-150 -140 -130 -120 -110 -100 -90 -80 -70 -60 -50 -40 -30 -20 -10 0 10 20 30 40 50 60 70 80 90 100 110

COUNTY OF	ITEM NO.	SHEET NO.
SCOTT	7-8705.10	X184

ROCK ROAD BED REFILL EMB. BENCH GRAN. EMB. COM EMB ROCK EXC DT LT DT RT



FILE NAME: J:\11803\ROADWAY\XSEC.SHEETS\XSECS-US 460 SCOTT.DGN

USER: cweller
DATE PLOTTED: July 29, 2019

E-SHEET NAME:

MicroStation v8.11.9.459

SCALE: 1" = 10' HORIZONTAL
1" = 10' VERTICAL

100 110 120 130 140 150

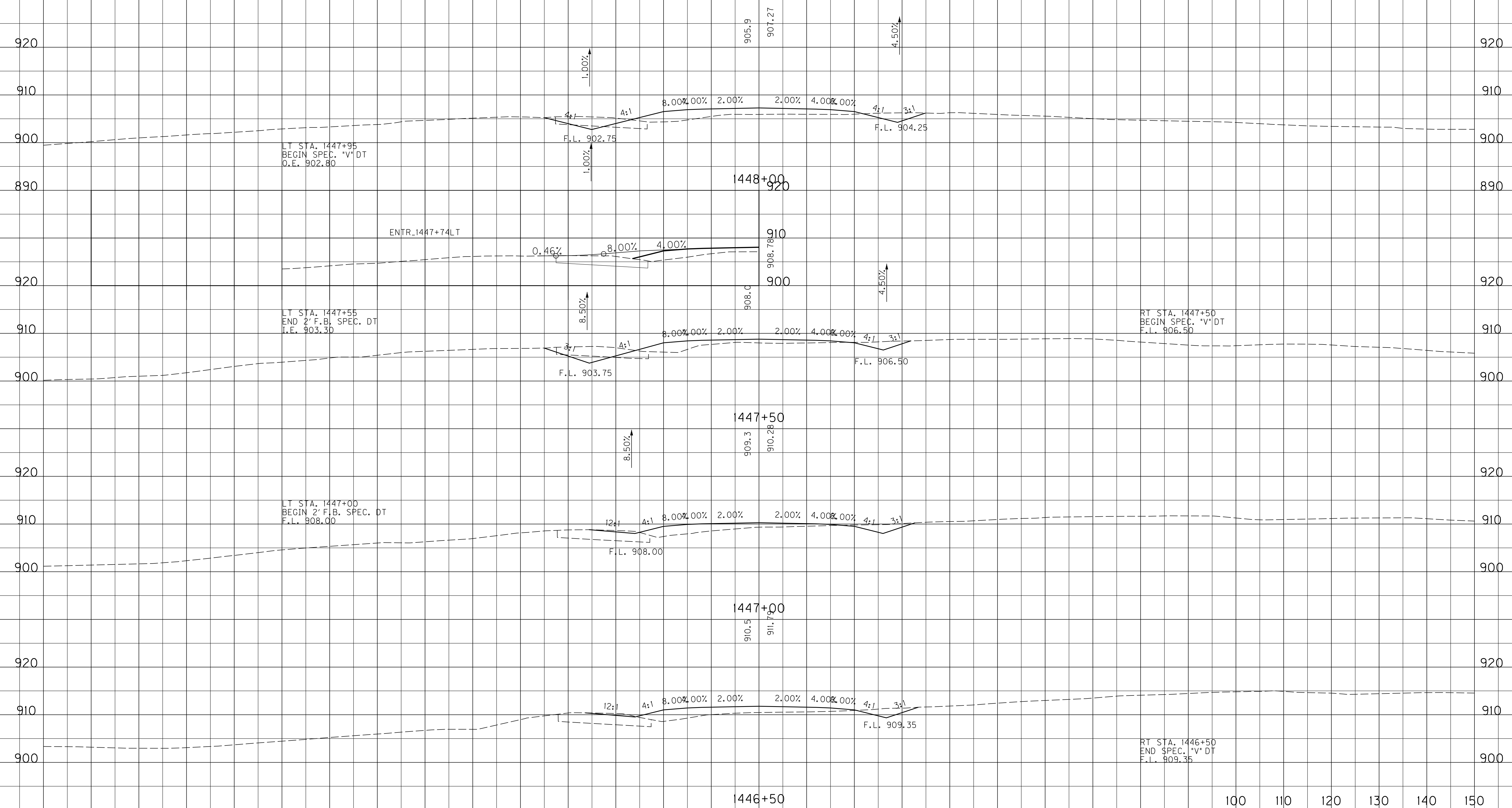
STA. 1444+50 TO STA. 1446+00

-150 -140 -130 -120 -110 -100 -90 -80 -70 -60 -50 -40 -30 -20 -10 0 10 20 30 40 50 60 70 80 90

-150 -140 -130 -120 -110 -100 -90 -80 -70 -60 -50 -40 -30 -20 -10 0 10 20 30 40 50 60 70 80 90 100 110

COUNTY OF	ITEM NO.	SHEET NO.
SCOTT	7-8705.10	X185

ROCK ROAD BED REFILL EMB. BENCH GRAN. EMB. COM EMB ROCK EXC DT LT DT RT



SCALE: 1" = 10' HORIZONTAL
1" = 10' VERTICAL

STA. 1446+50 TO STA. 1448+00

-150 -140 -130 -120 -110 -100 -90 -80 -70 -60 -50 -40 -30 -20 -10 0 10 20 30 40 50 60 70 80 90

FILE NAME: J:\11803\ROADWAY\XSEC.SHEETS\XSECS-US 460 SCOTT.DGN

USER: cweller
DATE PLOTTED: July 29, 2019

E-SHEET NAME:

MicroStation v8.11.9.459

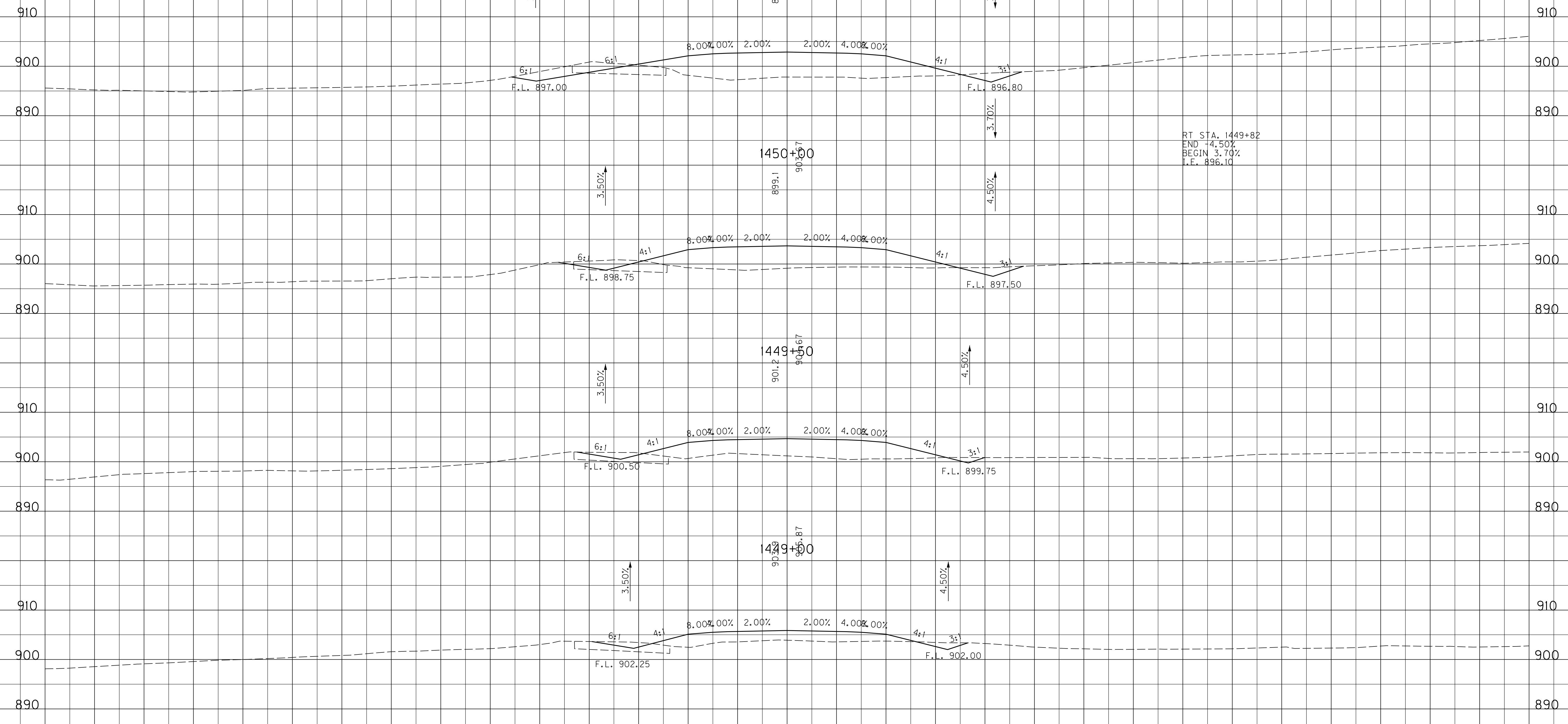
-150 -140 -130 -120 -110 -100 -90 -80 -70 -60 -50 -40 -30 -20 -10 0 10 20 30 40 50 60 70 80 90 100 110

COUNTY OF	ITEM NO.	SHEET NO.
SCOTT	7-8705.10	X186

ROCK ROAD BED REFILL EMB. BENCH GRAN. EMB. COM EMB ROCK EXC DT LT DT RT

LT STA. 1450+40
END SPEC. 'V' DT
F.L. 895.60

RT STA. 1449+82
END -4.50%
BEGIN 3.70%
F.L. 896.10



SCALE: 1" = 10' HORIZONTAL
1" = 10' VERTICAL

STA. 1448+50 TO STA. 1450+00

-150 -140 -130 -120 -110 -100 -90 -80 -70 -60 -50 -40 -30 -20 -10 0 10 20 30 40 50 60 70 80 90

FILE NAME: J:\11803\ROADWAY\XSEC.SHEETS\XSECS-US 460 SCOTT.DGN

USER: cweller
DATE PLOTTED: July 29, 2019

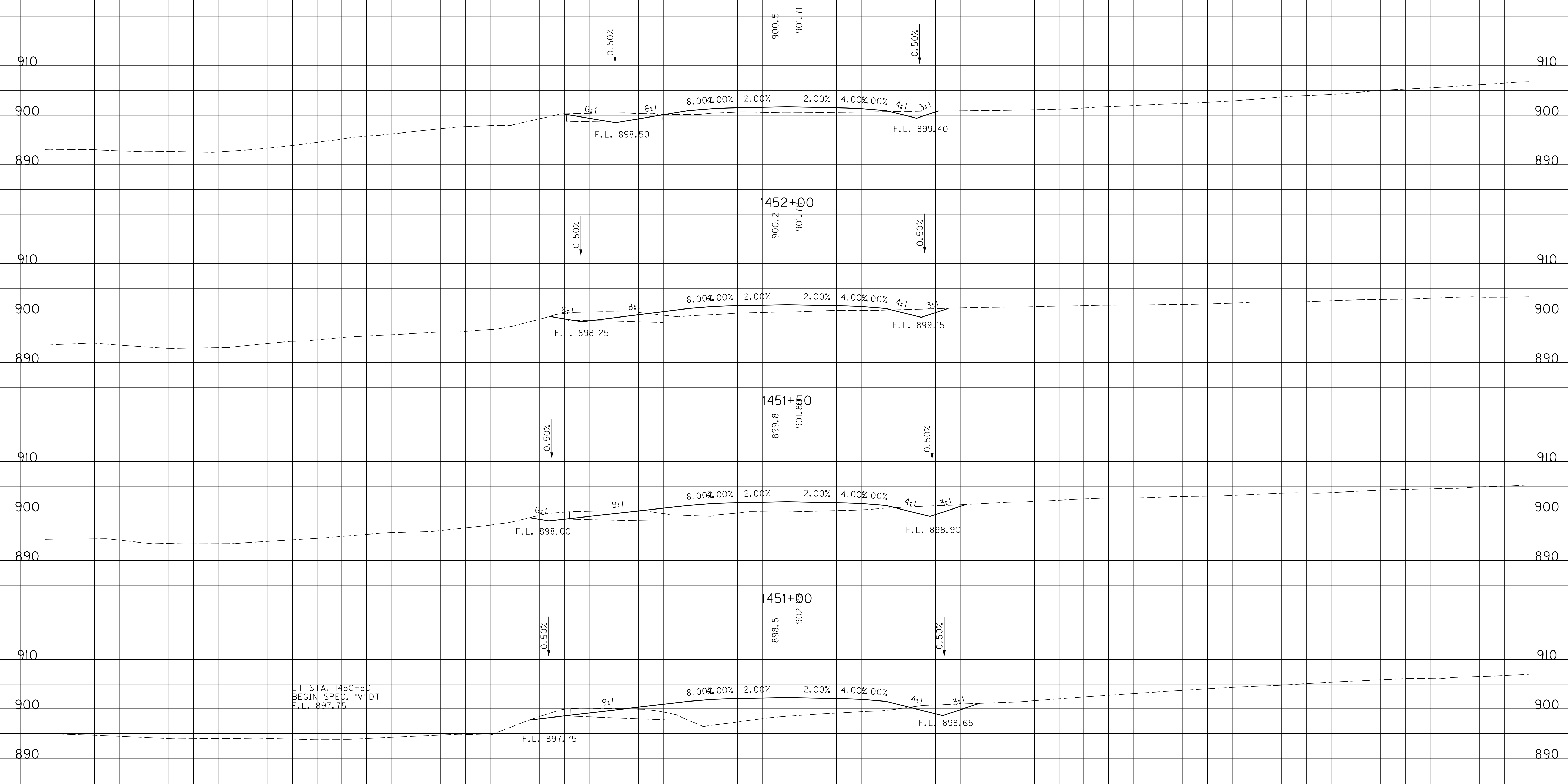
E-SHEET NAME:

MicroStation v8.11.9.459

-150 -140 -130 -120 -110 -100 -90 -80 -70 -60 -50 -40 -30 -20 -10 0 10 20 30 40 50 60 70 80 90 100 110

COUNTY OF	ITEM NO.	SHEET NO.
SCOTT	7-8705.10	X187

ROCK ROAD BED REFILL EMB. BENCH GRAN. EMB. COM EMB ROCK EXC DT LT DT RT



LT STA. 1450+50
BEGIN SPEC. *V* DT
F.L. 897.75

SCALE: 1" = 10' HORIZONTAL
1" = 10' VERTICAL

STA. 1450+50 TO STA. 1452+00

FILE NAME: J:\11803\ROADWAY\XSEC.SHEETS\XSECS-US 460 SCOTT.DGN

USER: cweller
DATE PLOTTED: July 29, 2019

E-SHEET NAME:

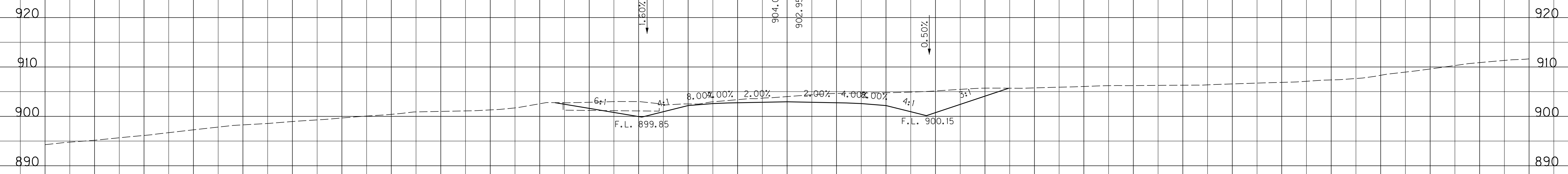
MicroStation v8.11.9.459

-150 -140 -130 -120 -110 -100 -90 -80 -70 -60 -50 -40 -30 -20 -10 0 10 20 30 40 50 60 70 80 90 100 110

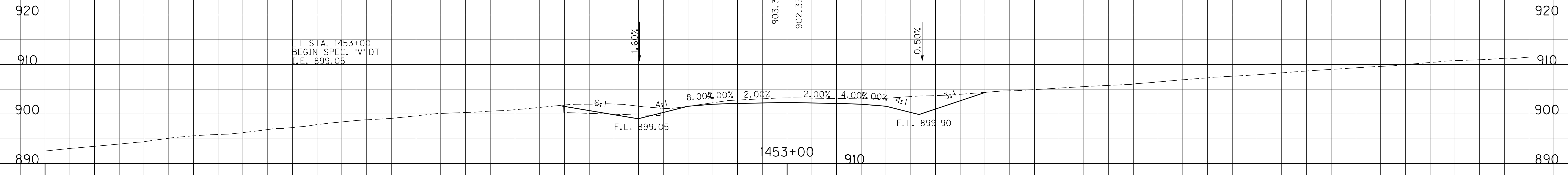
COUNTY OF	ITEM NO.	SHEET NO.
SCOTT	7-8705.10	X188

ROCK ROAD BED REFILL EMB. BENCH GRAN. EMB. COM EMB ROCK EXC DT LT DT RT

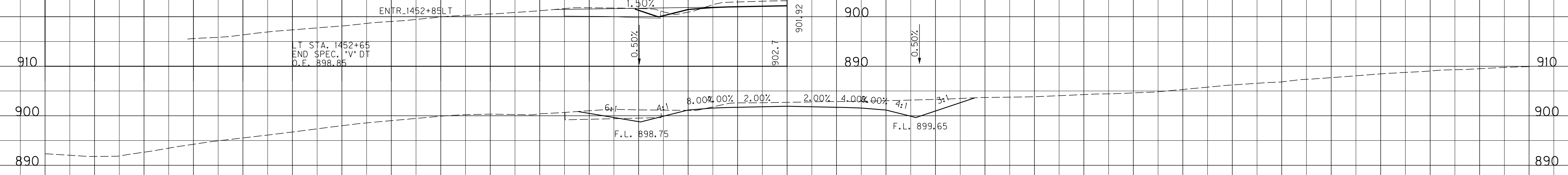
LT STA. 1453+85
BEGIN SPEC. *V* DT
O.E. 900.40



LT STA. 1453+00
BEGIN SPEC. *V* DT
I.E. 899.05



LT STA. 1452+65
END SPEC. *V* DT
O.E. 898.85



SCALE: 1" = 10' HORIZONTAL
1" = 10' VERTICAL

STA. 1452+50 TO STA. 1453+50

FILE NAME: J:\11803\ROADWAY\XSEC.SHEETS\XSECS-US 460 SCOTT.DGN

USER: cweller
DATE PLOTTED: July 29, 2019

E-SHEET NAME:

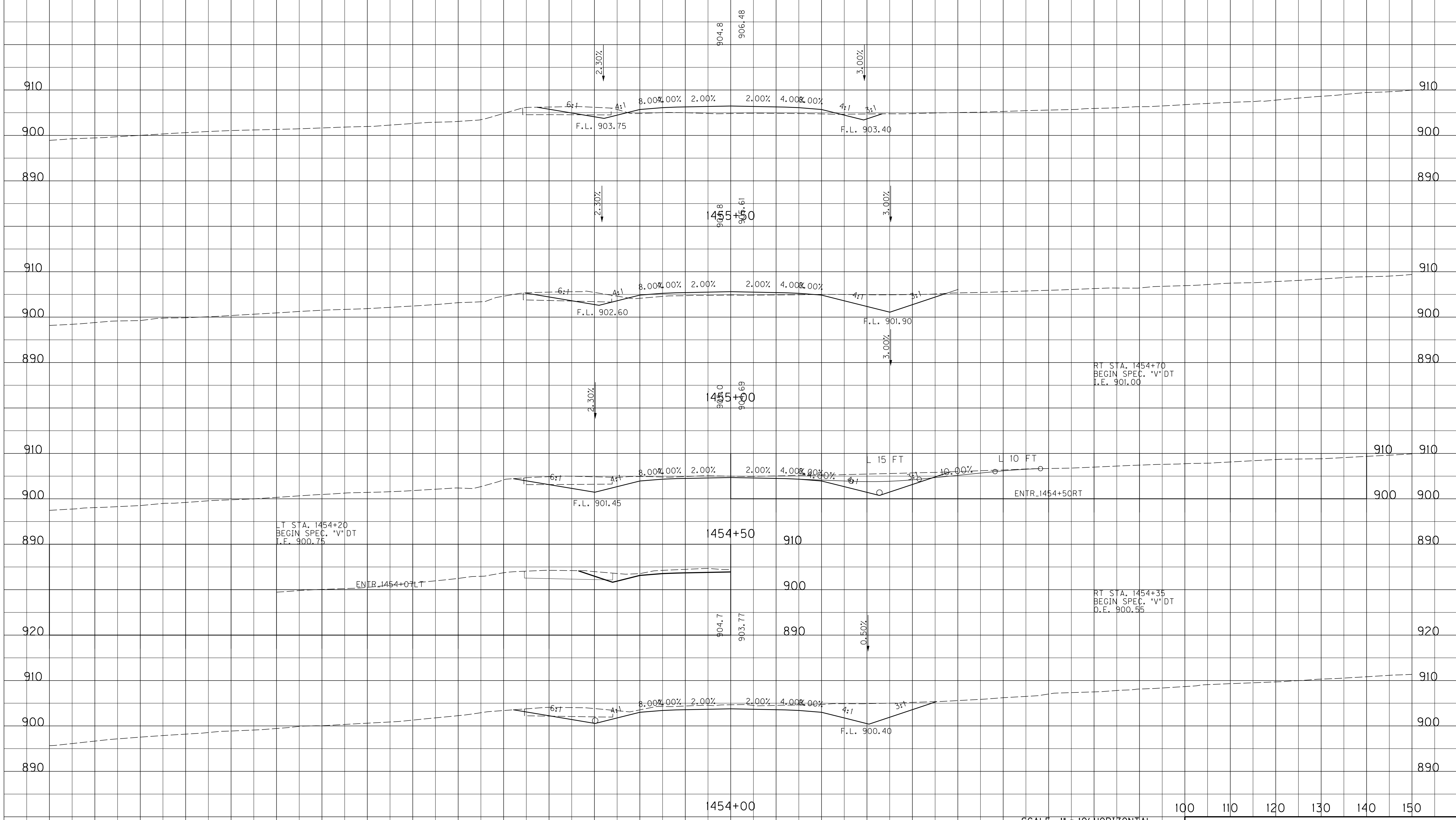
MicroStation v8.11.9.459

-150 -140 -130 -120 -110 -100 -90 -80 -70 -60 -50 -40 -30 -20 -10 0 10 20 30 40 50 60 70 80 90

-150 -140 -130 -120 -110 -100 -90 -80 -70 -60 -50 -40 -30 -20 -10 0 10 20 30 40 50 60 70 80 90 100 110

COUNTY OF	ITEM NO.	SHEET NO.
SCOTT	7-8705.10	X189

ROCK ROAD BED	REFILL	EMB. BENCH	GRAN. EMB.	COM	EMB	ROCK EXC	DT LT	DT RT
---------------	--------	------------	------------	-----	-----	----------	-------	-------



FILE NAME: J:\11803\ROADWAY\XSEC.SHEETS\XSECS-US 460 SCOTT.DGN

USER: cweller
DATE PLOTTED: July 29, 2019

E-SHEET NAME:

MicroStation v8.11.9.459

SCALE: 1" = 10' HORIZONTAL
1" = 10' VERTICAL

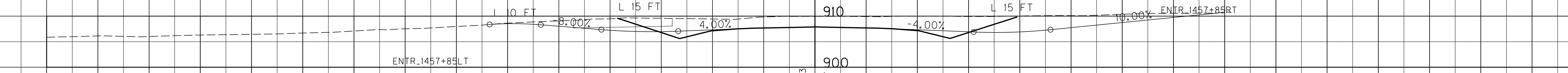
STA. 1454+00 TO STA. 1455+50

-150 -140 -130 -120 -110 -100 -90 -80 -70 -60 -50 -40 -30 -20 -10 0 10 20 30 40 50 60 70 80 90 100 110

COUNTY OF	ITEM NO.	SHEET NO.
SCOTT	7-8705.10	X190

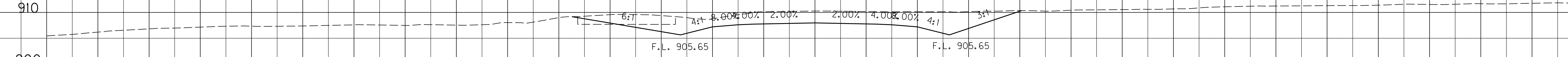
ROCK ROAD BED REFILL EMB. BENCH GRAN. EMB. COM EMB ROCK EXC DT LT DT RT

920
910
900
920
910
900
920
910
900
920
910
900
920
910
900



LT STA. 1457+50
END SPEC. 1"V"DT
F.L. 905.65

RT STA. 1457+50
END SPEC. 1"V"DT
F.L. 905.65

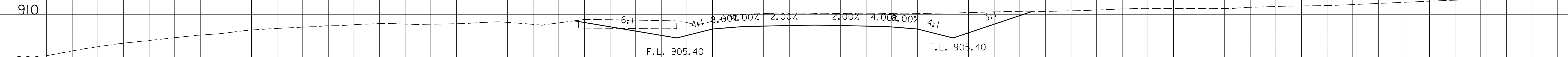


1457+50

0.50%

910.2
907.90

0.50%

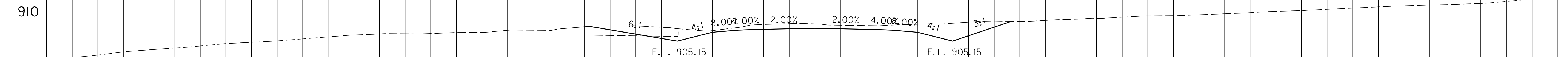


1457+00

0.50%

908.5
907.63

0.50%

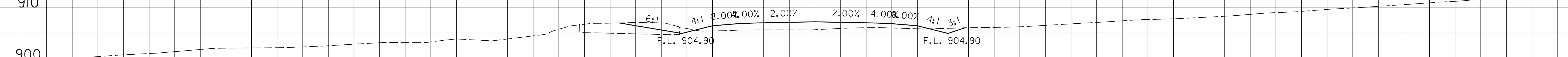


1456+50

0.50%

905.6
907.16

0.50%



1456+00

SCALE: 1" = 10' HORIZONTAL
1" = 10' VERTICAL

STA. 1456+00 TO STA. 1457+50

-150 -140 -130 -120 -110 -100 -90 -80 -70 -60 -50 -40 -30 -20 -10 0 10 20 30 40 50 60 70 80 90

FILE NAME: J:\11803\ROADWAY\XSEC.SHEETS\XSECS-US 460 SCOTT.DGN

USER: cweller
DATE PLOTTED: July 29, 2019

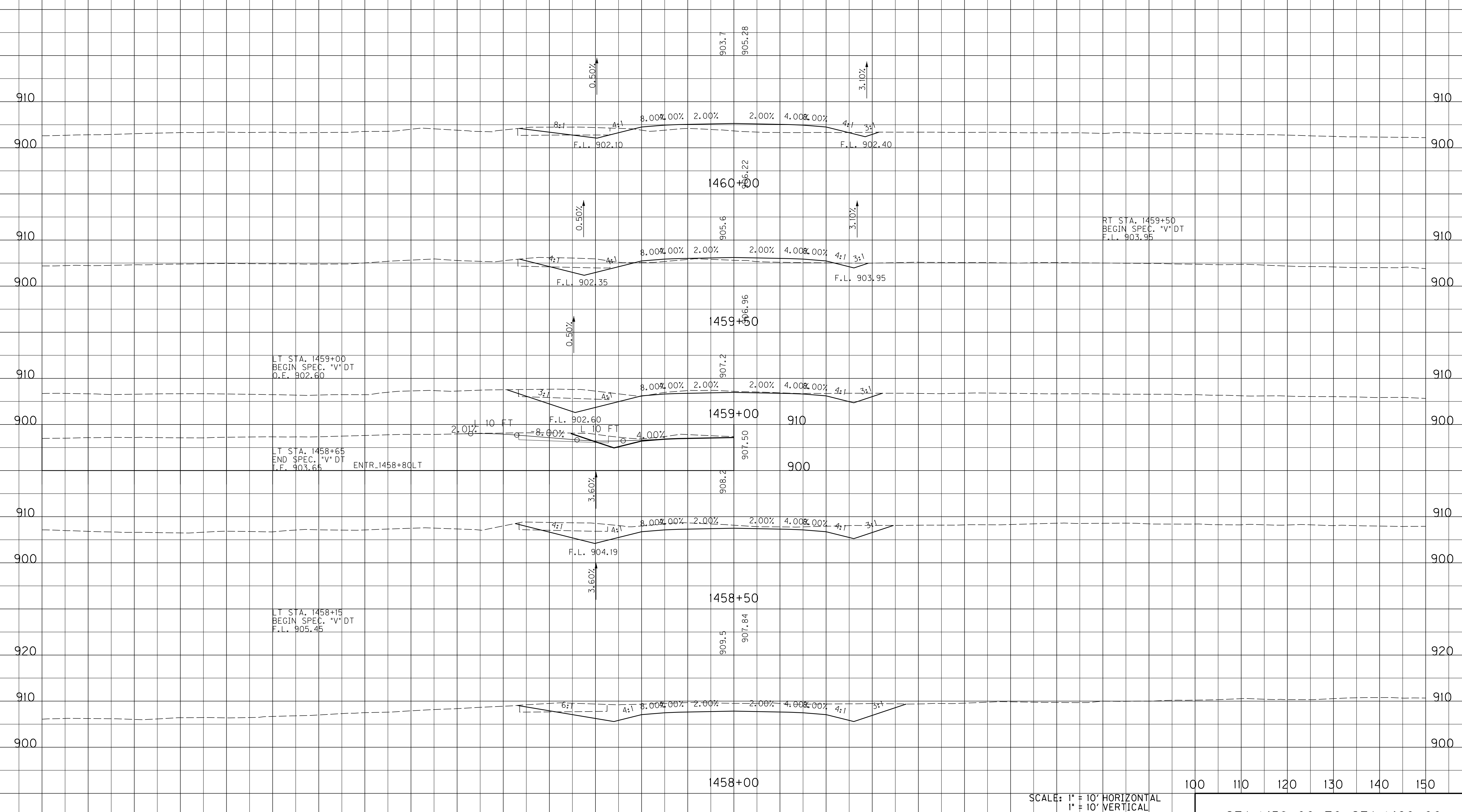
E-SHEET NAME:

MicroStation v8.11.9.459

-150 -140 -130 -120 -110 -100 -90 -80 -70 -60 -50 -40 -30 -20 -10 0 10 20 30 40 50 60 70 80 90 100 110

COUNTY OF	ITEM NO.	SHEET NO.
SCOTT	7-8705.10	X191

ROCK ROAD BED REFILL EMB. BENCH GRAN. EMB. COM EMB ROCK EXC DT LT DT RT



FILE NAME: J:\11803\ROADWAY\XSEC.SHEETS\XSECS-US 460 SCOTT.DGN

USER: cweller
DATE PLOTTED: July 29, 2019

E-SHEET NAME:

MicroStation v8.11.9.459

SCALE: 1" = 10' HORIZONTAL
1" = 10' VERTICAL

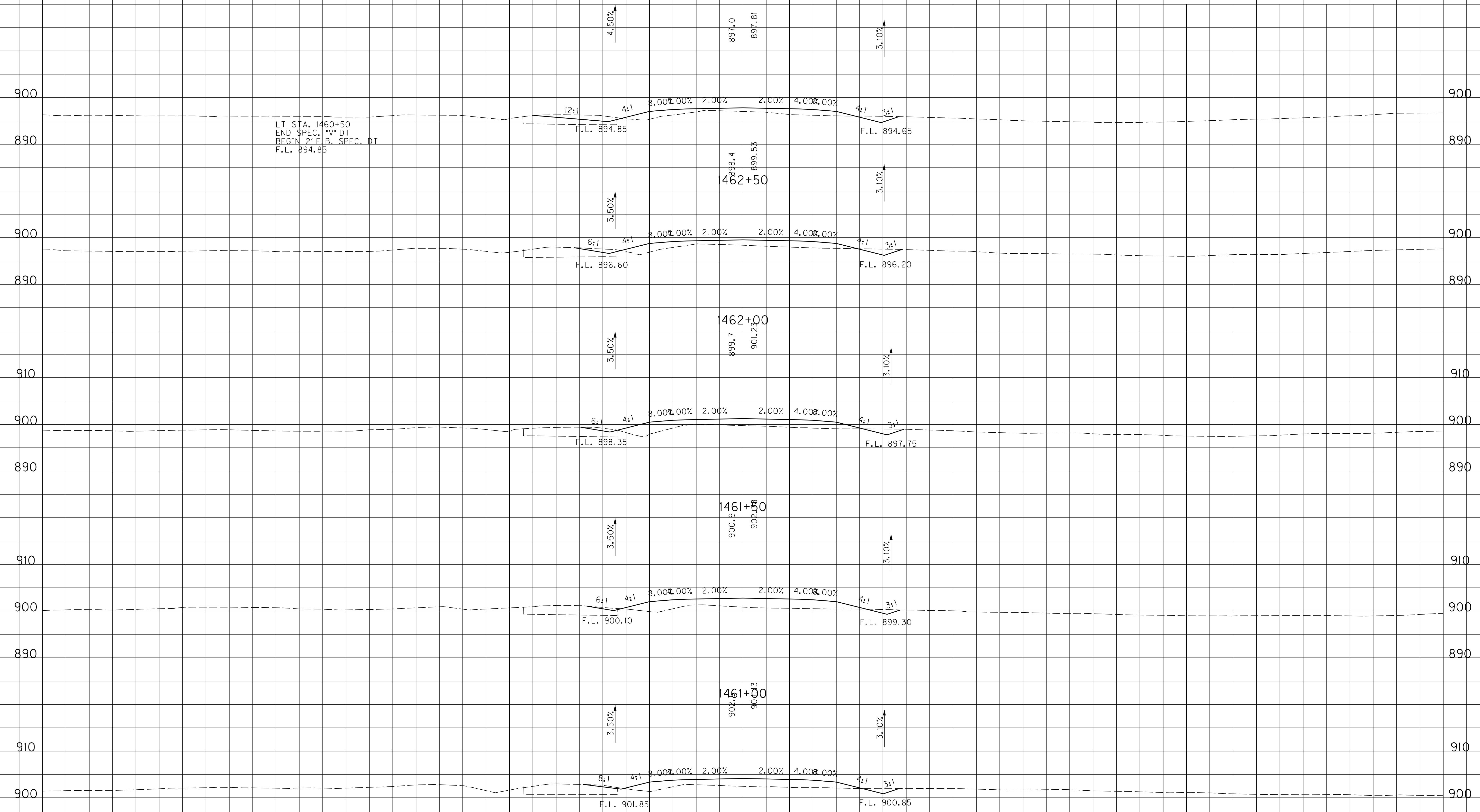
STA. 1458+00 TO STA. 1460+00

-150 -140 -130 -120 -110 -100 -90 -80 -70 -60 -50 -40 -30 -20 -10 0 10 20 30 40 50 60 70 80 90

-150 -140 -130 -120 -110 -100 -90 -80 -70 -60 -50 -40 -30 -20 -10 0 10 20 30 40 50 60 70 80 90 100 110

COUNTY OF	ITEM NO.	SHEET NO.
SCOTT	7-8705.10	X192

ROCK ROAD BED REFILL EMB. BENCH GRAN. EMB. COM EMB ROCK EXC DT LT DT RT



LT STA. 1460+50
END SPEC. 14' DT
BEGIN 2' F.B. SPEC. DT
F.L. 894.85

SCALE: 1" = 10' HORIZONTAL
1" = 10' VERTICAL

STA. 1460+50 TO STA. 1462+50

FILE NAME: J:\11803\ROADWAY\XSEC.SHEETS\XSECS-US 460 SCOTT.DGN

USER: cweller
DATE PLOTTED: July 29, 2019

E-SHEET NAME:

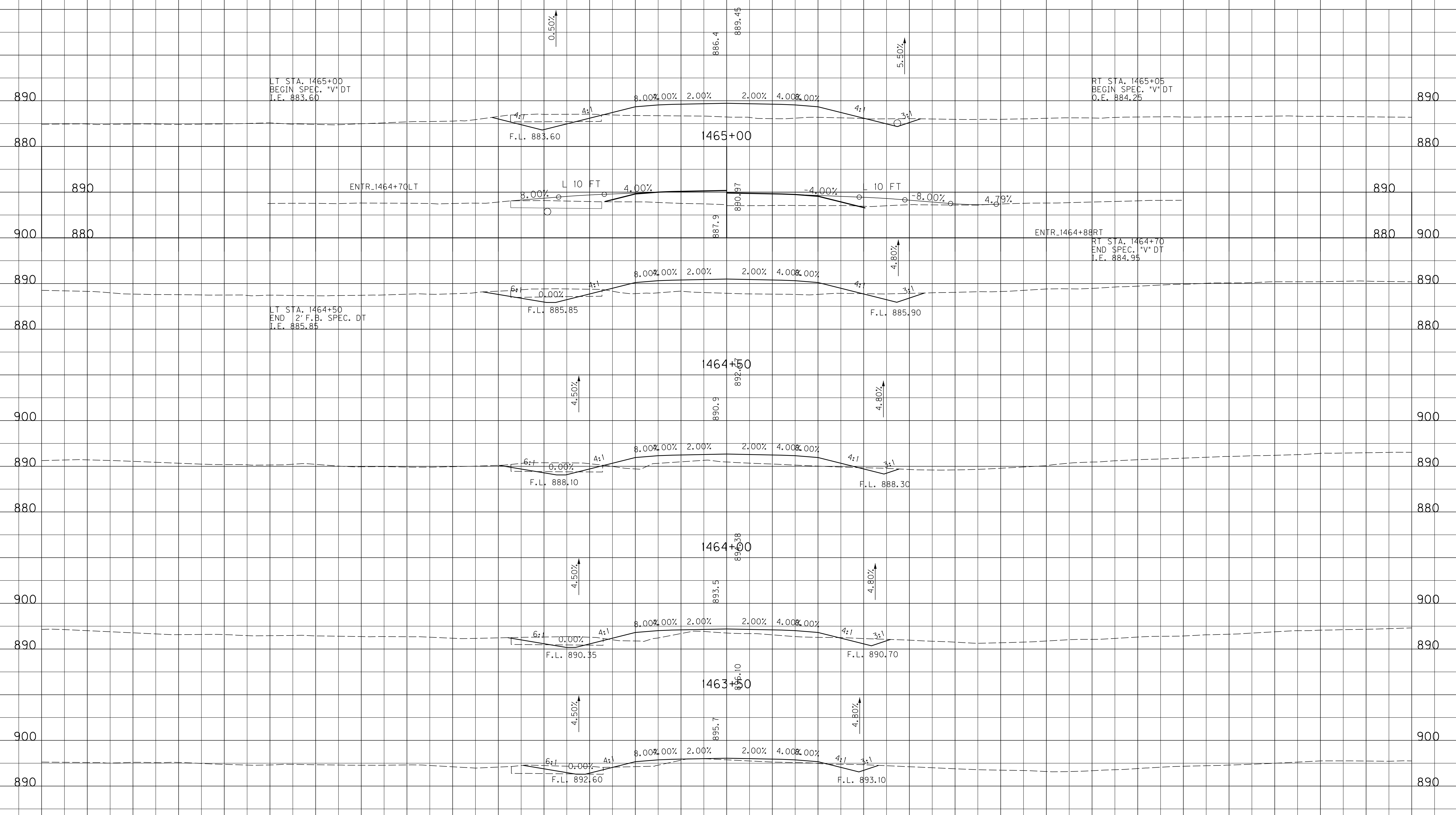
MicroStation v8.11.9.459

-150 -140 -130 -120 -110 -100 -90 -80 -70 -60 -50 -40 -30 -20 -10 0 10 20 30 40 50 60 70 80 90

-150 -140 -130 -120 -110 -100 -90 -80 -70 -60 -50 -40 -30 -20 -10 0 10 20 30 40 50 60 70 80 90 100 110

COUNTY OF	ITEM NO.	SHEET NO.
SCOTT	7-8705.10	X193

ROCK ROAD BED REFILL EMB. BENCH GRAN. EMB. COM EMB ROCK EXC DT LT DT RT



FILE NAME: J:\11803\ROADWAY\XSEC.SHEETS\XSECS-US 460 SCOTT.DGN

USER: cweller DATE PLOTTED: July 29, 2019

E-SHEET NAME:

MicroStation v8.11.9.459

100 110 120 130 140 150

SCALE: 1" = 10' HORIZONTAL
1" = 10' VERTICAL

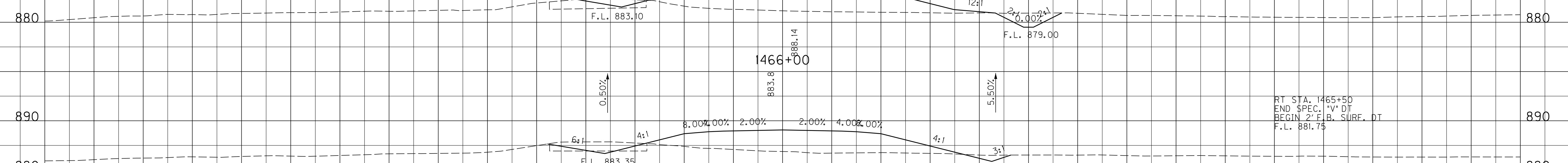

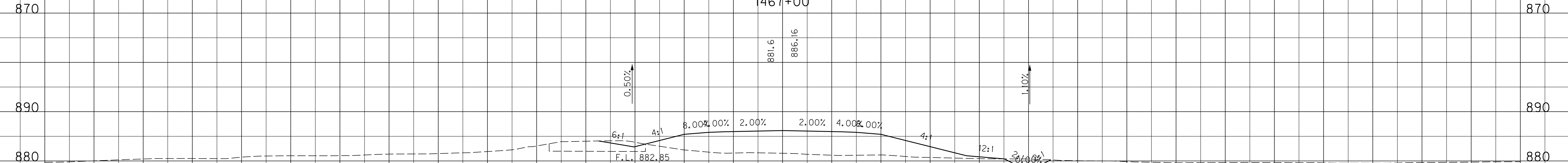
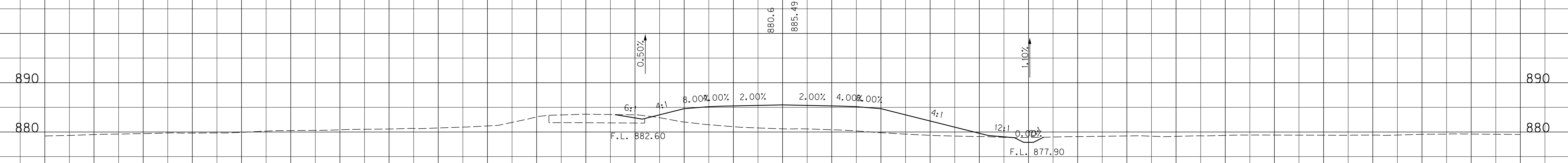
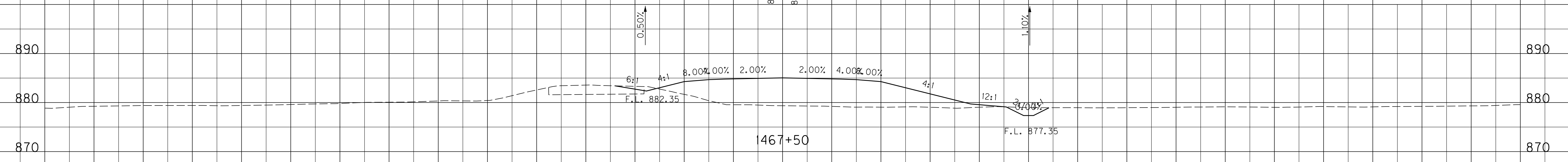
STA. 1463+00 TO STA. 1465+00

-150 -140 -130 -120 -110 -100 -90 -80 -70 -60 -50 -40 -30 -20 -10 0 10 20 30 40 50 60 70 80 90

-150 -140 -130 -120 -110 -100 -90 -80 -70 -60 -50 -40 -30 -20 -10 0 10 20 30 40 50 60 70 80 90 100 110

COUNTY OF	ITEM NO.	SHEET NO.
SCOTT	7-8705.10	X194

ROCK ROAD BED REFILL EMB. BENCH GRAN. EMB. COM EMB ROCK EXC DT LT DT RT



RT STA. 1465+50
 END SPEC. "V" DT
 BEGIN 2' F.B. SURF. DT
 F.L. 881.75

FILE NAME: J:\11803\ROADWAY\XSEC.SHEETS\XSECS-US 460 SCOTT.DGN

USER: cweller
 DATE PLOTTED: July 29, 2019

E-SHEET NAME:

MicroStation v8.11.9.459

SCALE: 1" = 10' HORIZONTAL
 1" = 10' VERTICAL

100 110 120 130 140 150

STA. 1465+50 TO STA. 1467+50

-150 -140 -130 -120 -110 -100 -90 -80 -70 -60 -50 -40 -30 -20 -10 0 10 20 30 40 50 60 70 80 90

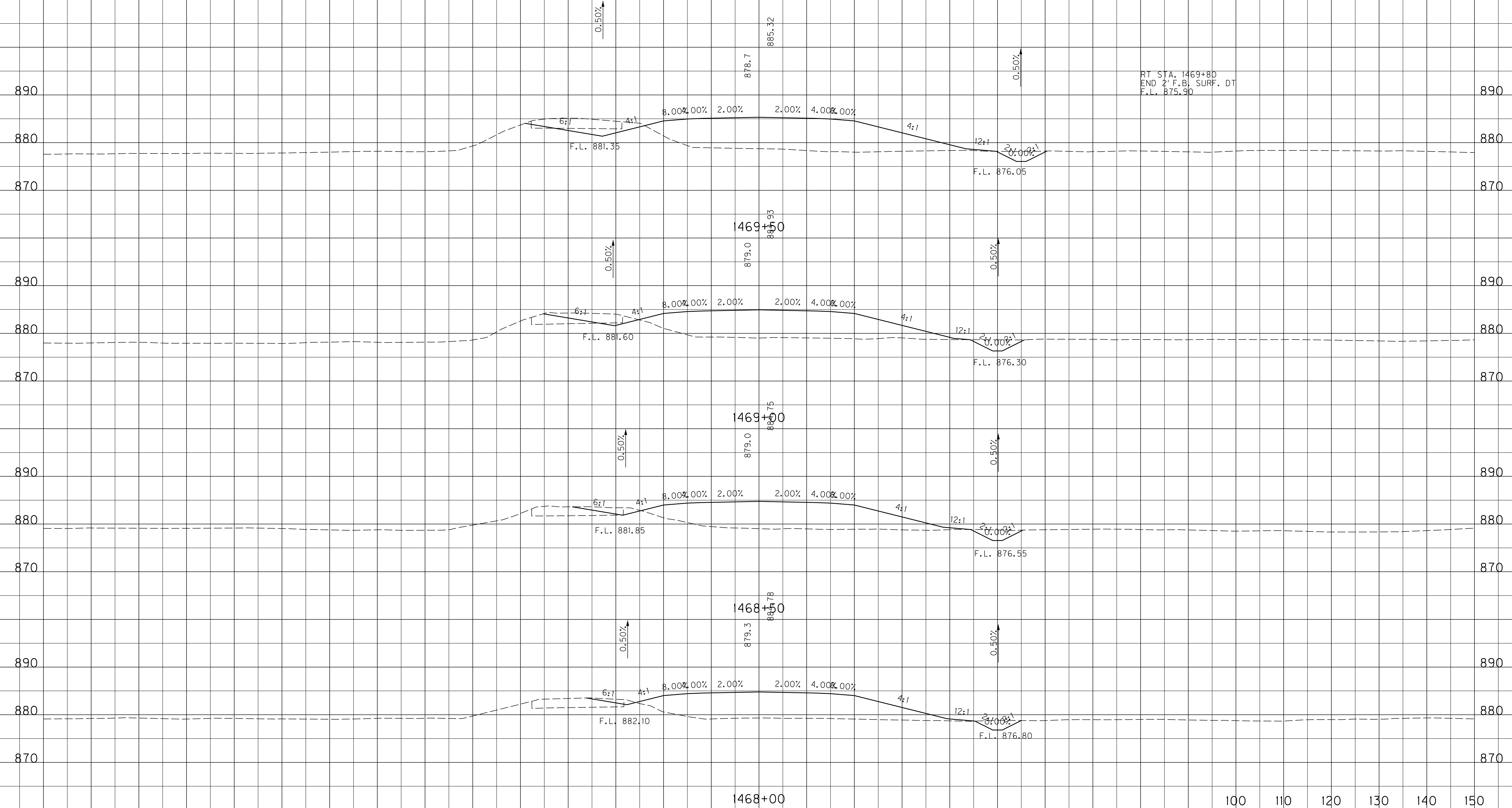
-150 -140 -130 -120 -110 -100 -90 -80 -70 -60 -50 -40 -30 -20 -10 0 10 20 30 40 50 60 70 80 90 100 110

COUNTY OF	ITEM NO.	SHEET NO.
SCOTT	7-8705.10	X195

ROCK ROAD BED REFILL EMB. BENCH GRAN. EMB. COM EMB ROCK EXC DT LT DT RT

LT STA. 1469+70
END SPEC. V*DT
I.E. 881.25

RT STA. 1469+80
END 2' F.B. SURF. DT
F.L. 875.90



FILE NAME: J:\11803\ROADWAY\XSEC.SHEETS\XSECS-US 460 SCOTT.DGN

USER: cweller
DATE PLOTTED: July 29, 2019

E-SHEET NAME:

MicroStation v8.11.9.459

-150 -140 -130 -120 -110 -100 -90 -80 -70 -60 -50 -40 -30 -20 -10 0 10 20 30 40 50 60 70 80 90

SCALE: 1" = 10' HORIZONTAL
1" = 10' VERTICAL

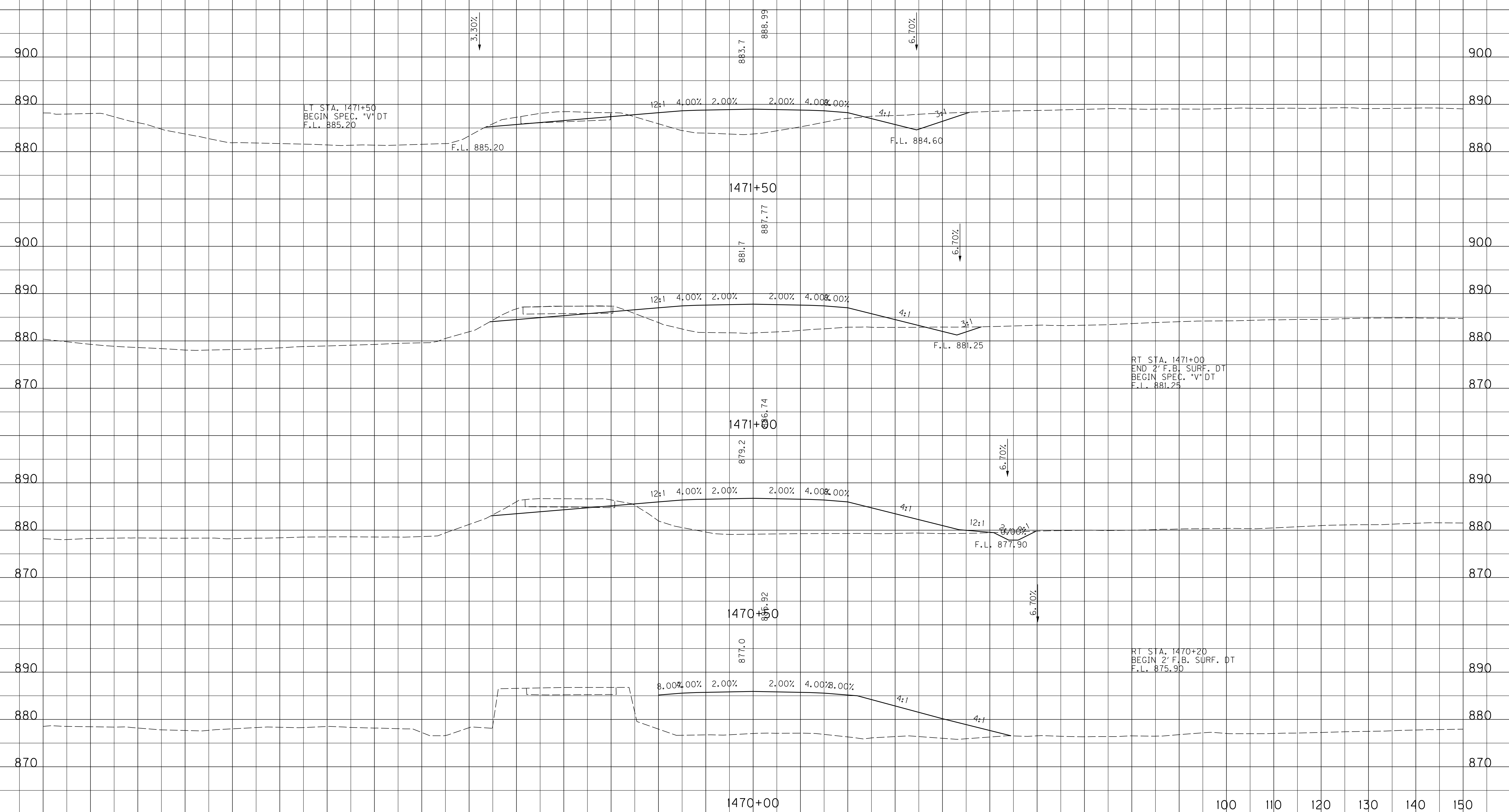
100 110 120 130 140 150

STA. 1468+00 TO STA. 1469+50

-150 -140 -130 -120 -110 -100 -90 -80 -70 -60 -50 -40 -30 -20 -10 0 10 20 30 40 50 60 70 80 90 100 110

COUNTY OF	ITEM NO.	SHEET NO.
SCOTT	7-8705.10	X196

ROCK ROAD BED REFILL EMB. BENCH GRAN. EMB. COM EMB ROCK EXC DT LT DT RT



FILE NAME: J:\11803\ROADWAY\XSEC.SHEETS\XSECS-US 460 SCOTT.DGN

USER: cweller DATE PLOTTED: July 29, 2019

E-SHEET NAME:

MicroStation v8.11.9.459

SCALE: 1" = 10' HORIZONTAL
1" = 10' VERTICAL

100 110 120 130 140 150

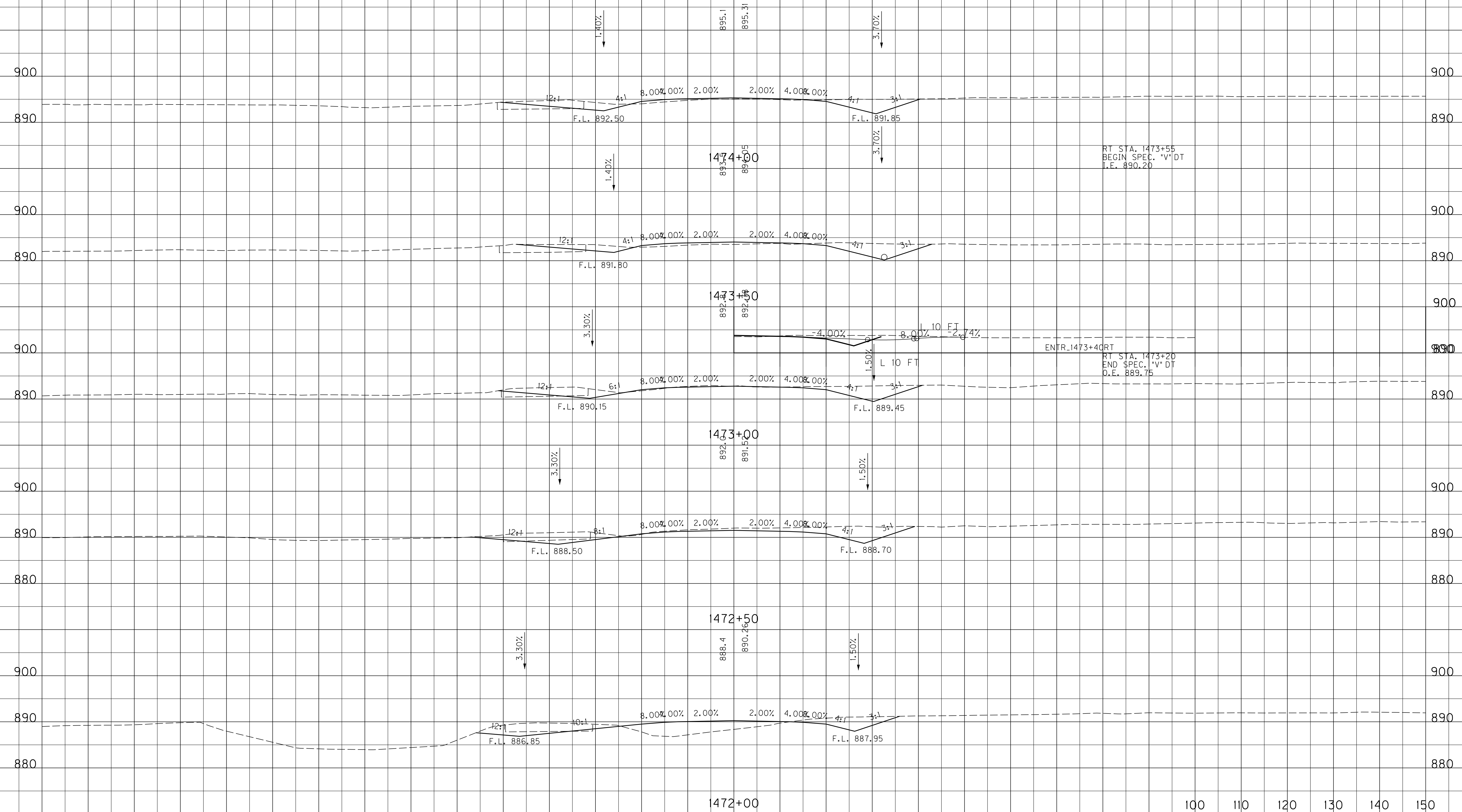
STA. 1470+00 TO STA. 1471+50

-150 -140 -130 -120 -110 -100 -90 -80 -70 -60 -50 -40 -30 -20 -10 0 10 20 30 40 50 60 70 80 90

-150 -140 -130 -120 -110 -100 -90 -80 -70 -60 -50 -40 -30 -20 -10 0 10 20 30 40 50 60 70 80 90 100 110

COUNTY OF	ITEM NO.	SHEET NO.
SCOTT	7-8705.10	X197

ROCK ROAD BED REFILL EMB. BENCH GRAN. EMB. COM EMB ROCK EXC DT LT DT RT



RT STA. 1473+55
BEGIN SPEC. "V" DT
I.E. 890.20

RT STA. 1473+20
END SPEC. "V" DT
O.E. 889.75

ENTR_1473+40RT

SCALE: 1" = 10' HORIZONTAL
1" = 10' VERTICAL

STA. 1472+00 TO STA. 1474+00

FILE NAME: J:\1803\ROADWAY\XSEC.SHEETS\XSECS-US 460 SCOTT.DGN

USER: cweller
DATE PLOTTED: July 29, 2019

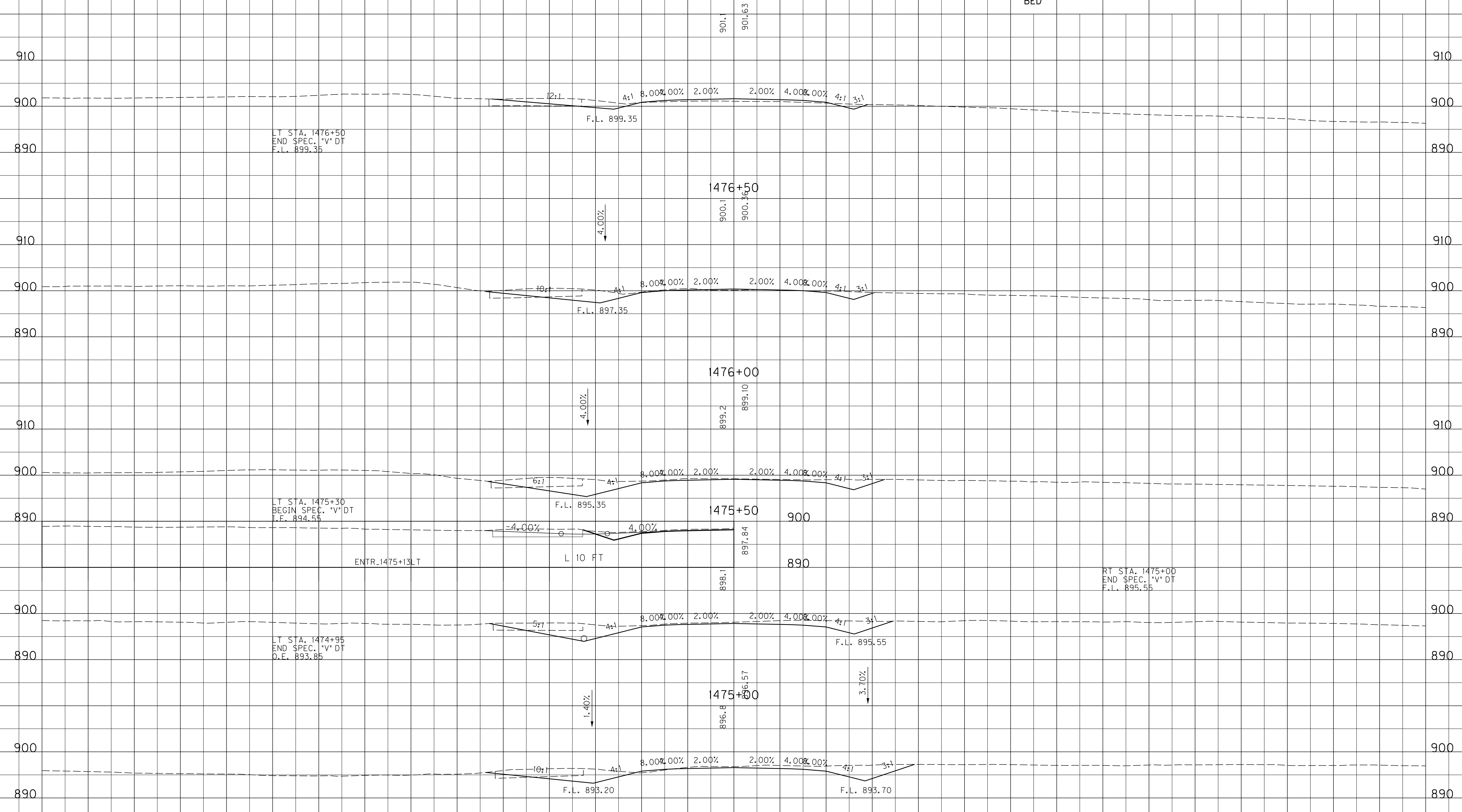
E-SHEET NAME:

MicroStation v8.11.9.459

-150 -140 -130 -120 -110 -100 -90 -80 -70 -60 -50 -40 -30 -20 -10 0 10 20 30 40 50 60 70 80 90 100 110

COUNTY OF	ITEM NO.	SHEET NO.
SCOTT	7-8705.10	X198

ROCK ROAD BED REFILL EMB. BENCH GRAN. EMB. COM EMB ROCK EXC DT LT DT RT



FILE NAME: J:\11803\ROADWAY\XSEC.SHEETS\XSECS-US 460 SCOTT.DGN

USER: cweller
DATE PLOTTED: July 29, 2019

E-SHEET NAME:

MicroStation v8.11.9.459

SCALE: 1" = 10' HORIZONTAL
1" = 10' VERTICAL

100 110 120 130 140 150

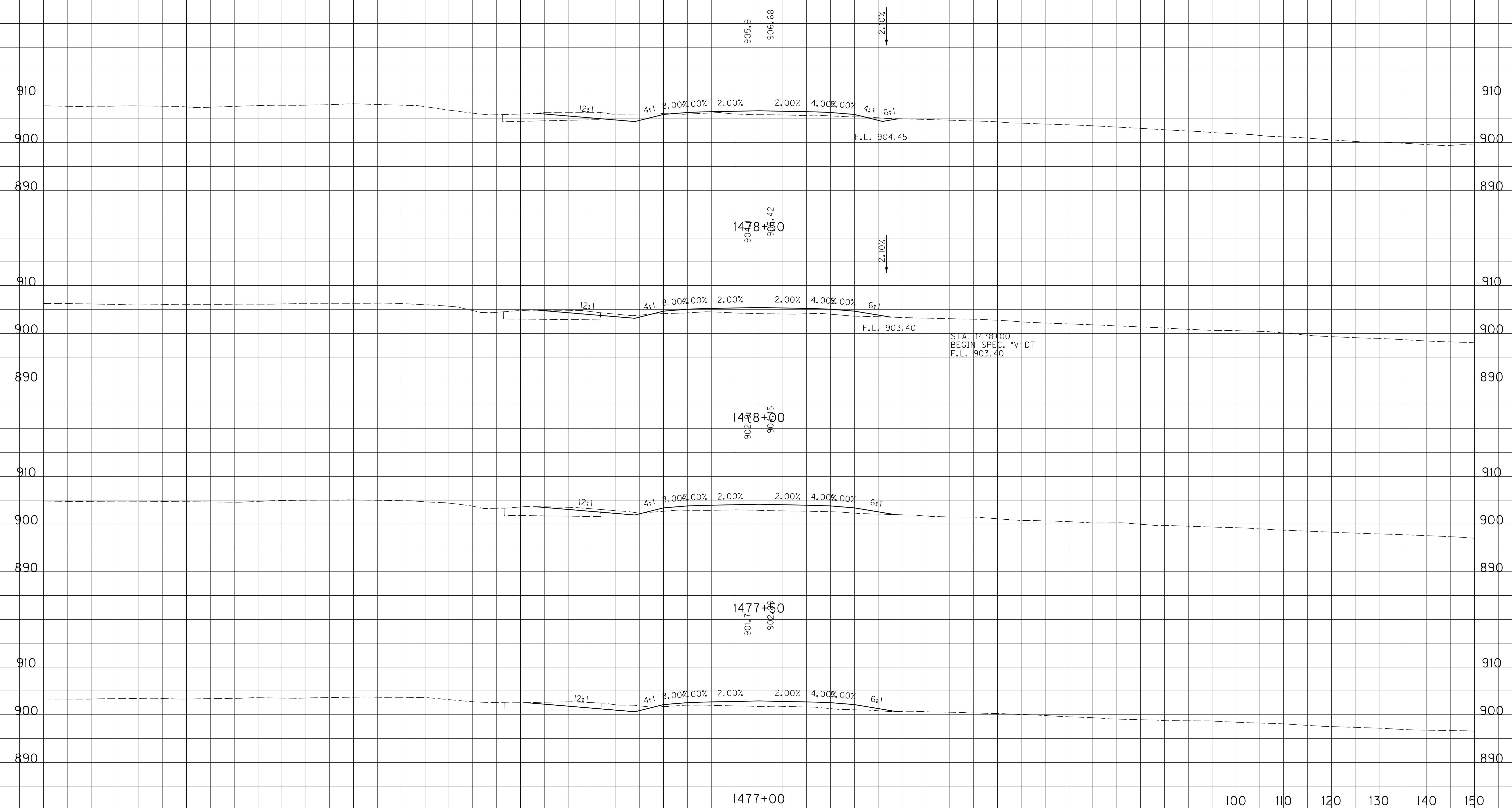
STA. 1474+50 TO STA. 1476+50

-150 -140 -130 -120 -110 -100 -90 -80 -70 -60 -50 -40 -30 -20 -10 0 10 20 30 40 50 60 70 80 90

-150 -140 -130 -120 -110 -100 -90 -80 -70 -60 -50 -40 -30 -20 -10 0 10 20 30 40 50 60 70 80 90 100 110

COUNTY OF	ITEM NO.	SHEET NO.
SCOTT	7-8705.10	X199

ROCK ROAD BED REFILL EMB. BENCH GRAN. EMB. COM EMB ROCK EXC DT LT DT RT



FILE NAME: J:\11803\ROADWAY\XSEC.SHEETS\XSECS-US 460 SCOTT.DGN

USER: cweller
DATE PLOTTED: July 29, 2019

E-SHEET NAME:

MicroStation v8.11.9.459

-150 -140 -130 -120 -110 -100 -90 -80 -70 -60 -50 -40 -30 -20 -10 0 10 20 30 40 50 60 70 80 90

SCALE: 1" = 10' HORIZONTAL
1" = 10' VERTICAL

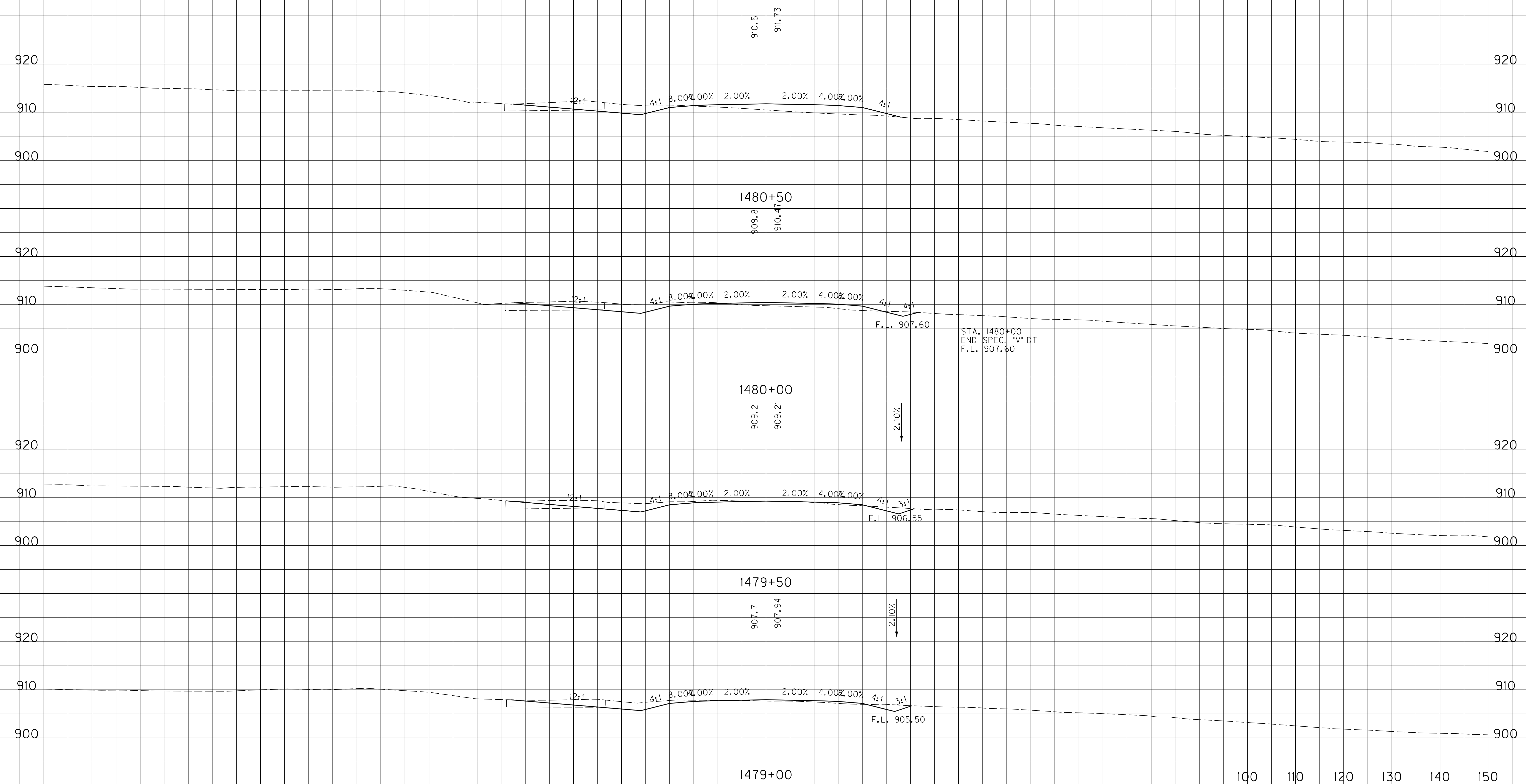
100 110 120 130 140 150

STA. 1477+00 TO STA. 1478+50

-150 -140 -130 -120 -110 -100 -90 -80 -70 -60 -50 -40 -30 -20 -10 0 10 20 30 40 50 60 70 80 90 100 110

COUNTY OF	ITEM NO.	SHEET NO.
SCOTT	7-8705.10	X200

ROCK ROAD BED REFILL EMB. BENCH GRAN. EMB. COM EMB ROCK EXC DT LT DT RT



FILE NAME: J:\11803\ROADWAY\XSEC.SHEETS\XSECS-US 460 SCOTT.DGN

USER: cweller
DATE PLOTTED: July 29, 2019

E-SHEET NAME:

MicroStation v8.11.9.459

-150 -140 -130 -120 -110 -100 -90 -80 -70 -60 -50 -40 -30 -20 -10 0 10 20 30 40 50 60 70 80 90

SCALE: 1" = 10' HORIZONTAL
1" = 10' VERTICAL

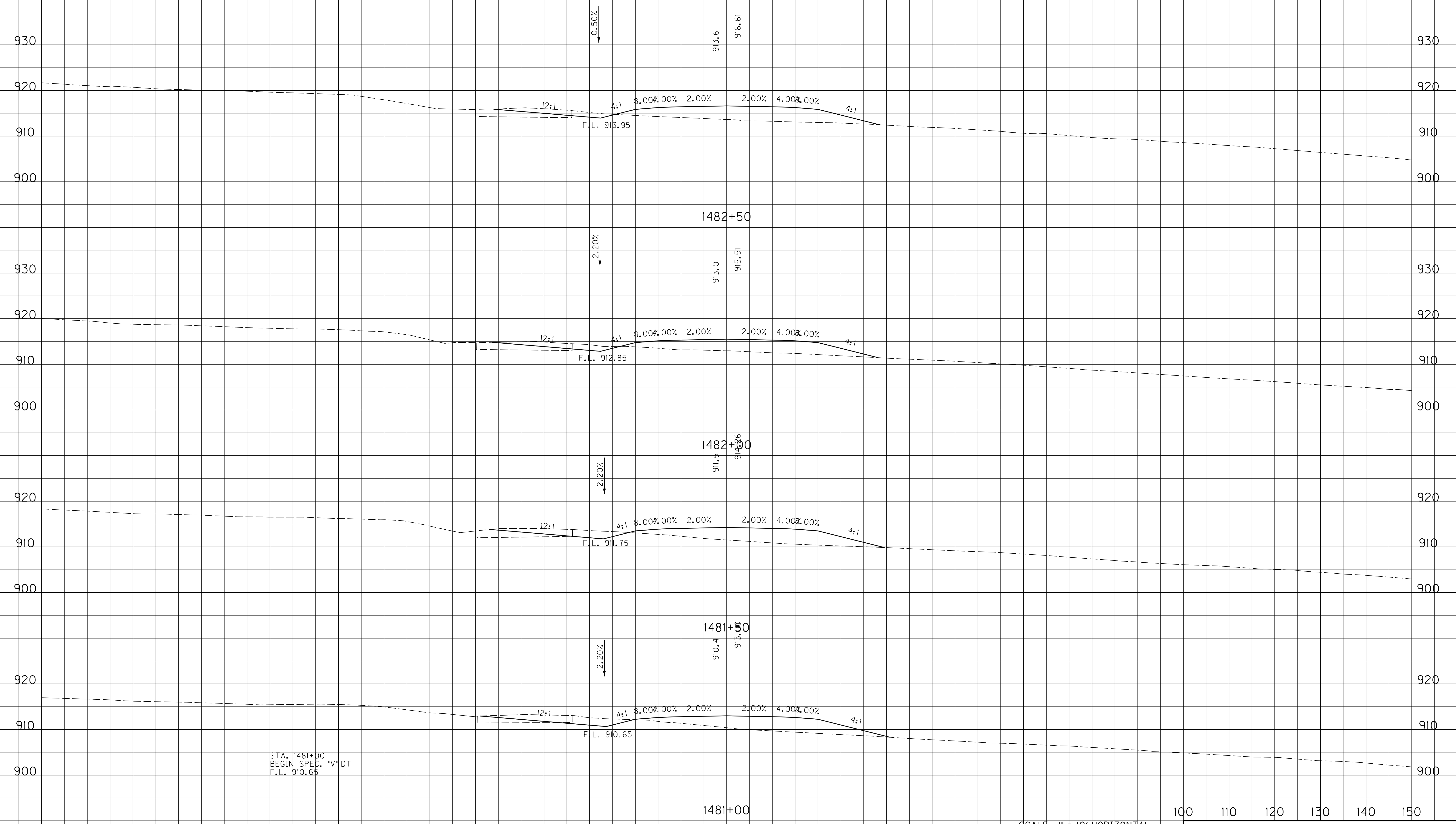
100 110 120 130 140 150

STA. 1479+00 TO STA. 1480+50

-150 -140 -130 -120 -110 -100 -90 -80 -70 -60 -50 -40 -30 -20 -10 0 10 20 30 40 50 60 70 80 90 100 110

COUNTY OF	ITEM NO.	SHEET NO.
SCOTT	7-8705.10	X201

ROCK ROAD BED REFILL EMB. BENCH GRAN. EMB. COM EMB ROCK EXC DT LT DT RT



STA. 1481+00
 BEGIN SPEC. "V" DT
 F.L. 910.65

SCALE: 1" = 10' HORIZONTAL
 1" = 10' VERTICAL

100 110 120 130 140 150

STA. 1481+00 TO STA. 1482+50

-150 -140 -130 -120 -110 -100 -90 -80 -70 -60 -50 -40 -30 -20 -10 0 10 20 30 40 50 60 70 80 90

FILE NAME: J:\11803\ROADWAY\XSEC.SHEETS\XSECS-US 460 SCOTT.DGN

USER: cweller
 DATE PLOTTED: July 29, 2019

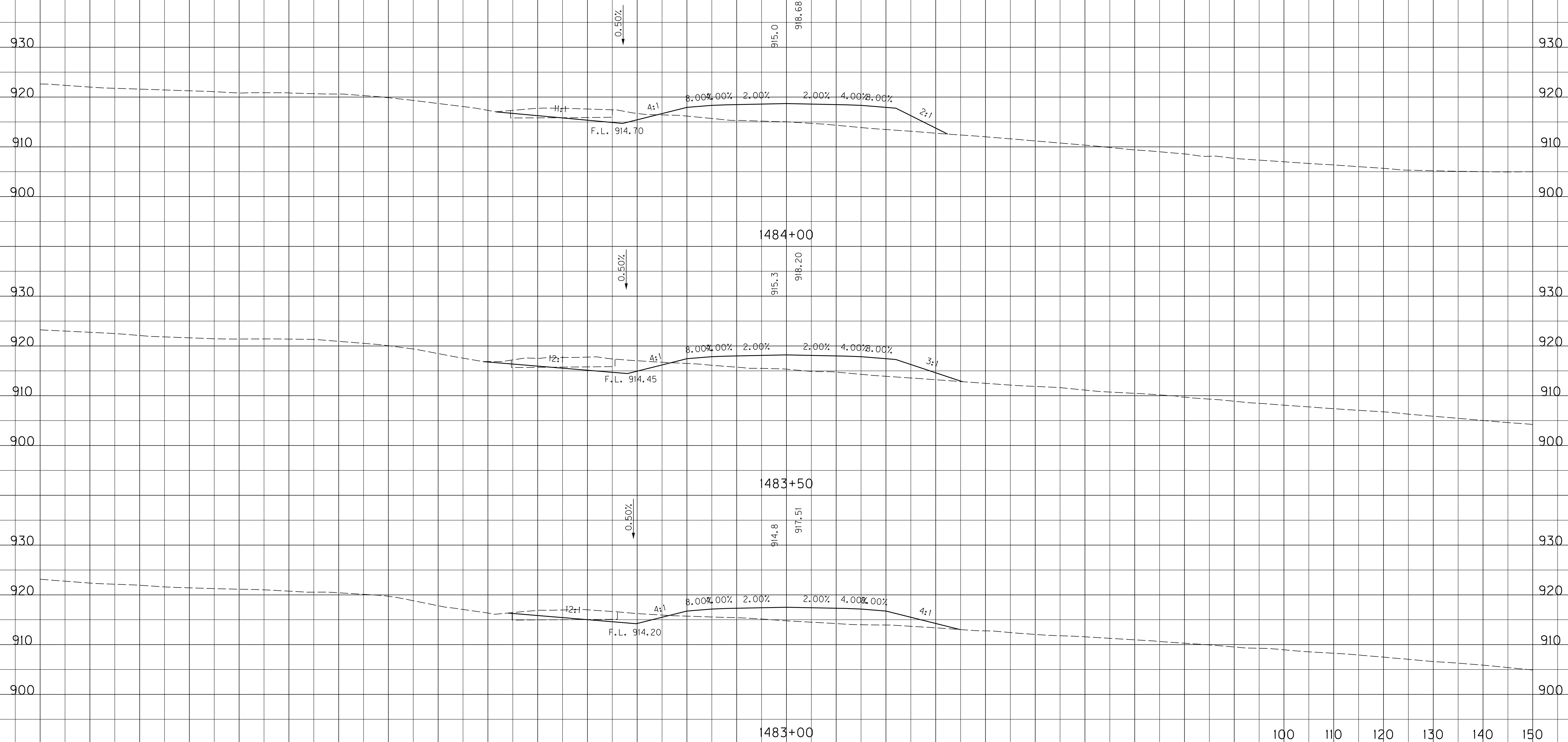
E-SHEET NAME:

MicroStation v8.11.9.459

-150 -140 -130 -120 -110 -100 -90 -80 -70 -60 -50 -40 -30 -20 -10 0 10 20 30 40 50 60 70 80 90 100 110

COUNTY OF	ITEM NO.	SHEET NO.
SCOTT	7-8705.10	X202

ROCK ROAD BED REFILL EMB. BENCH GRAN. EMB. COM EMB ROCK EXC DT LT DT RT



FILE NAME: J:\11803\ROADWAY\XSEC.SHEETS\XSECS-US 460 SCOTT.DGN

USER: cweller
DATE PLOTTED: July 29, 2019

E-SHEET NAME:

MicroStation v8.11.9.459

SCALE: 1" = 10' HORIZONTAL
1" = 10' VERTICAL

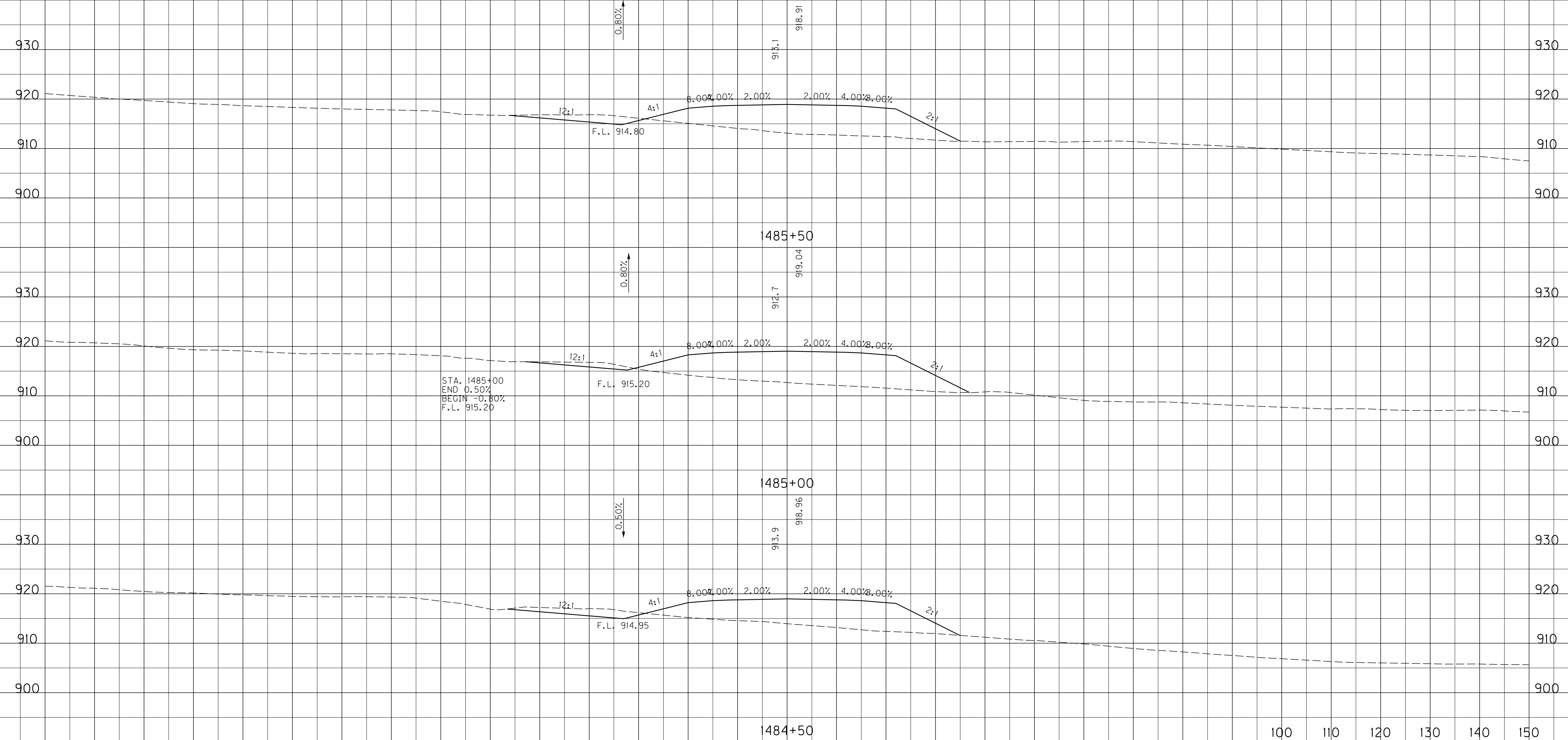
100 110 120 130 140 150
STA. 1483+00 TO STA. 1484+00

-150 -140 -130 -120 -110 -100 -90 -80 -70 -60 -50 -40 -30 -20 -10 0 10 20 30 40 50 60 70 80 90

-150 -140 -130 -120 -110 -100 -90 -80 -70 -60 -50 -40 -30 -20 -10 0 10 20 30 40 50 60 70 80 90 100 110

COUNTY OF	ITEM NO.	SHEET NO.
SCOTT	7-8705.10	X203

ROCK ROAD BED REFILL EMB. BENCH GRAN. EMB. COM EMB ROCK EXC DT LT DT RT



STA. 1485+00
END 0.50%
BEGIN -0.80%
F.L. 915.20

SCALE: 1" = 10' HORIZONTAL
1" = 10' VERTICAL

STA. 1484+50 TO STA. 1485+50

FILE NAME: J:\11803\ROADWAY\XSEC.SHEETS\XSECS-US 460 SCOTT.DGN

USER: cweller
DATE PLOTTED: July 29, 2019

E-SHEET NAME:

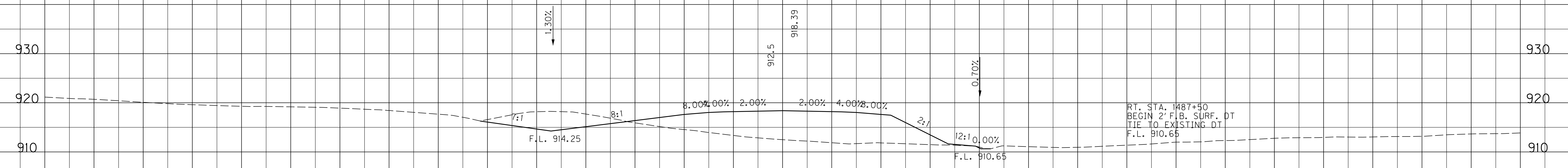
MicroStation v8.11.9.459

-150 -140 -130 -120 -110 -100 -90 -80 -70 -60 -50 -40 -30 -20 -10 0 10 20 30 40 50 60 70 80 90

-150 -140 -130 -120 -110 -100 -90 -80 -70 -60 -50 -40 -30 -20 -10 0 10 20 30 40 50 60 70 80 90 100 110

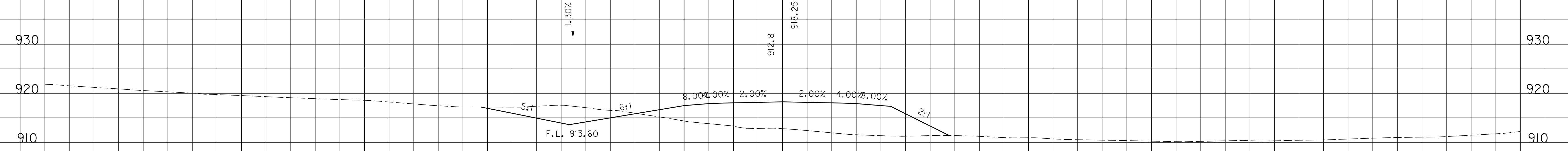
COUNTY OF	ITEM NO.	SHEET NO.
SCOTT	7-8705.10	X204

ROCK ROAD BED REFILL EMB. BENCH GRAN. EMB. COM EMB ROCK EXC DT LT DT RT

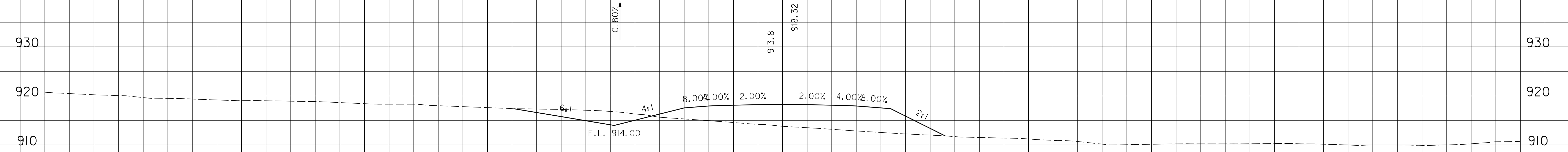


RT. STA. 1487+50
BEGIN 2' F.B. SURF. DT
TIE TO EXISTING DT
F.L. 910.65

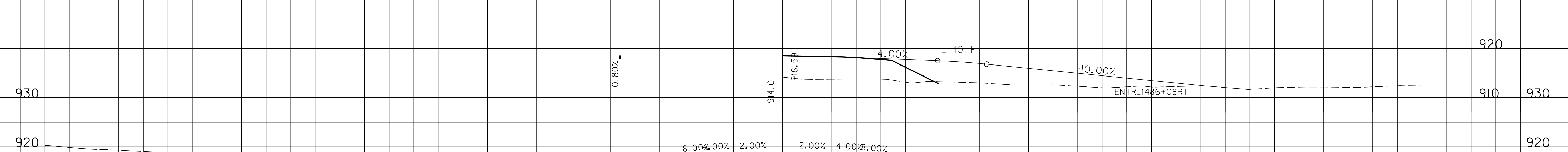
1487+50



1487+00



1486+50



1486+00

SCALE: 1" = 10' HORIZONTAL
1" = 10' VERTICAL

100 110 120 130 140 150

STA. 1486+00 TO STA. 1487+50

FILE NAME: J:\11803\ROADWAY\XSEC.SHEETS\XSECS-US 460 SCOTT.DGN

USER: cweller
DATE PLOTTED: July 29, 2019

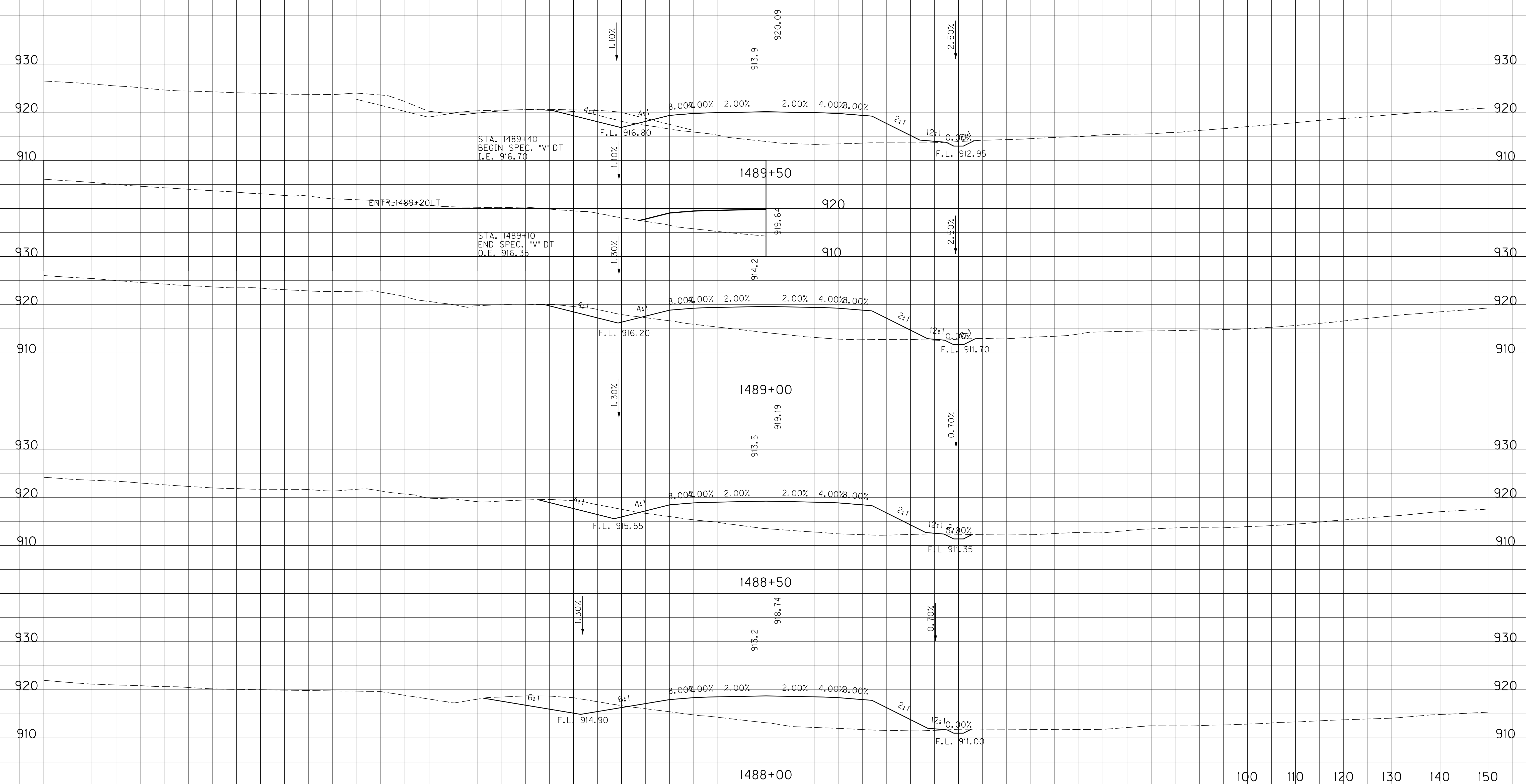
E-SHEET NAME:

MicroStation v8.11.9.459

-150 -140 -130 -120 -110 -100 -90 -80 -70 -60 -50 -40 -30 -20 -10 0 10 20 30 40 50 60 70 80 90 100 110

COUNTY OF	ITEM NO.	SHEET NO.
SCOTT	7-8705.10	X205

ROCK ROAD BED REFILL EMB. BENCH GRAN. EMB. COM EMB ROCK EXC DT LT DT RT



SCALE: 1" = 10' HORIZONTAL
1" = 10' VERTICAL

100 110 120 130 140 150

STA. 1488+00 TO STA. 1489+50

-150 -140 -130 -120 -110 -100 -90 -80 -70 -60 -50 -40 -30 -20 -10 0 10 20 30 40 50 60 70 80 90

FILE NAME: J:\1803\ROADWAY\XSEC.SHEETS\XSECS-US 460 SCOTT.DGN

USER: cweller
DATE PLOTTED: July 29, 2019

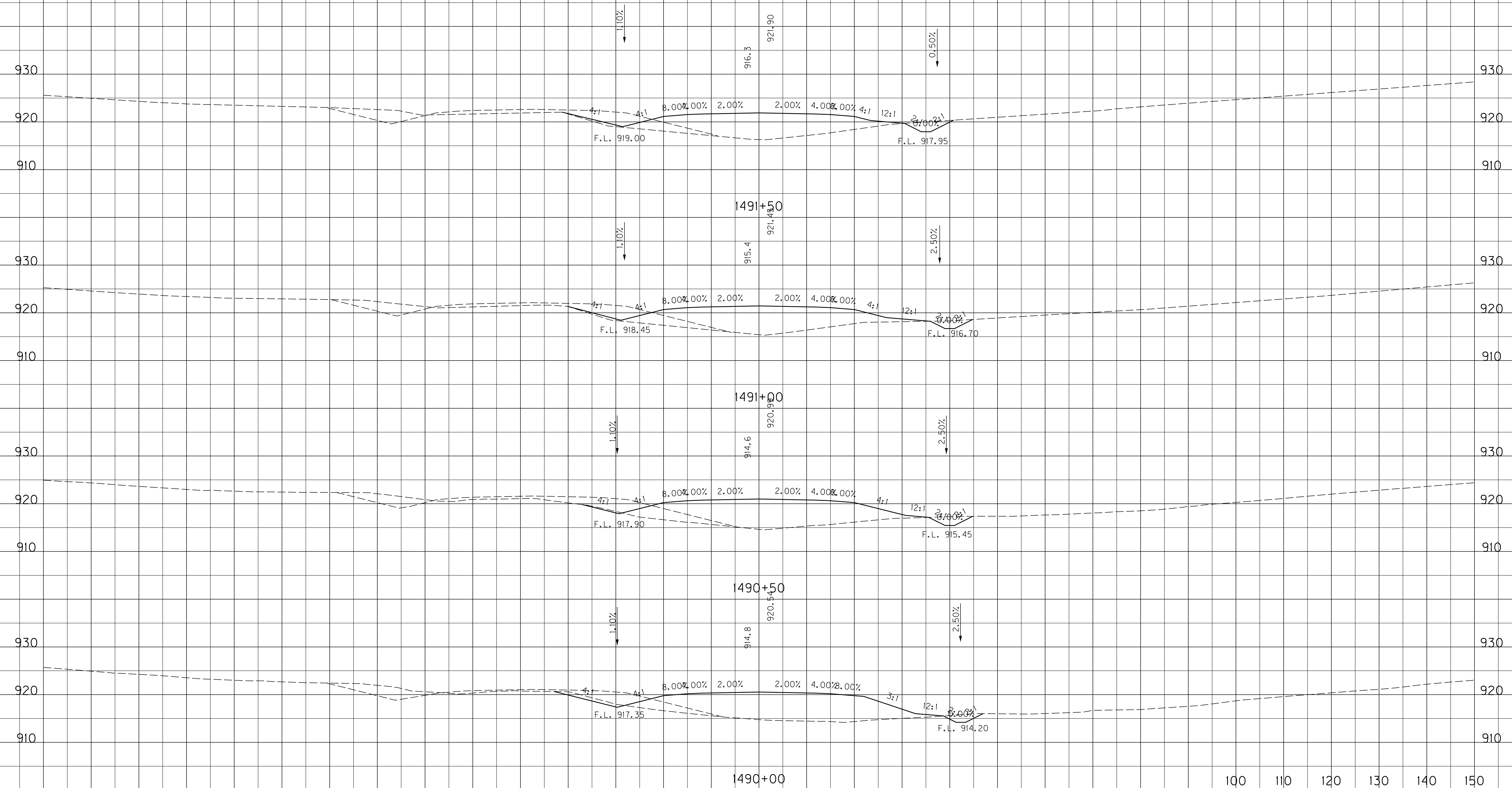
E-SHEET NAME:

MicroStation v8.11.9.459

-150 -140 -130 -120 -110 -100 -90 -80 -70 -60 -50 -40 -30 -20 -10 0 10 20 30 40 50 60 70 80 90 100 110

COUNTY OF	ITEM NO.	SHEET NO.
SCOTT	7-8705.10	X206

ROCK ROAD BED REFILL EMB. BENCH GRAN. EMB. COM EMB ROCK EXC DT LT DT RT



SCALE: 1" = 10' HORIZONTAL
1" = 10' VERTICAL

100 110 120 130 140 150

STA. 1490+00 TO STA. 1491+50

-150 -140 -130 -120 -110 -100 -90 -80 -70 -60 -50 -40 -30 -20 -10 0 10 20 30 40 50 60 70 80 90

FILE NAME: J:\11803\ROADWAY\XSEC.SHEETS\XSECS-US 460 SCOTT.DGN

USER: cweller
DATE PLOTTED: July 29, 2019

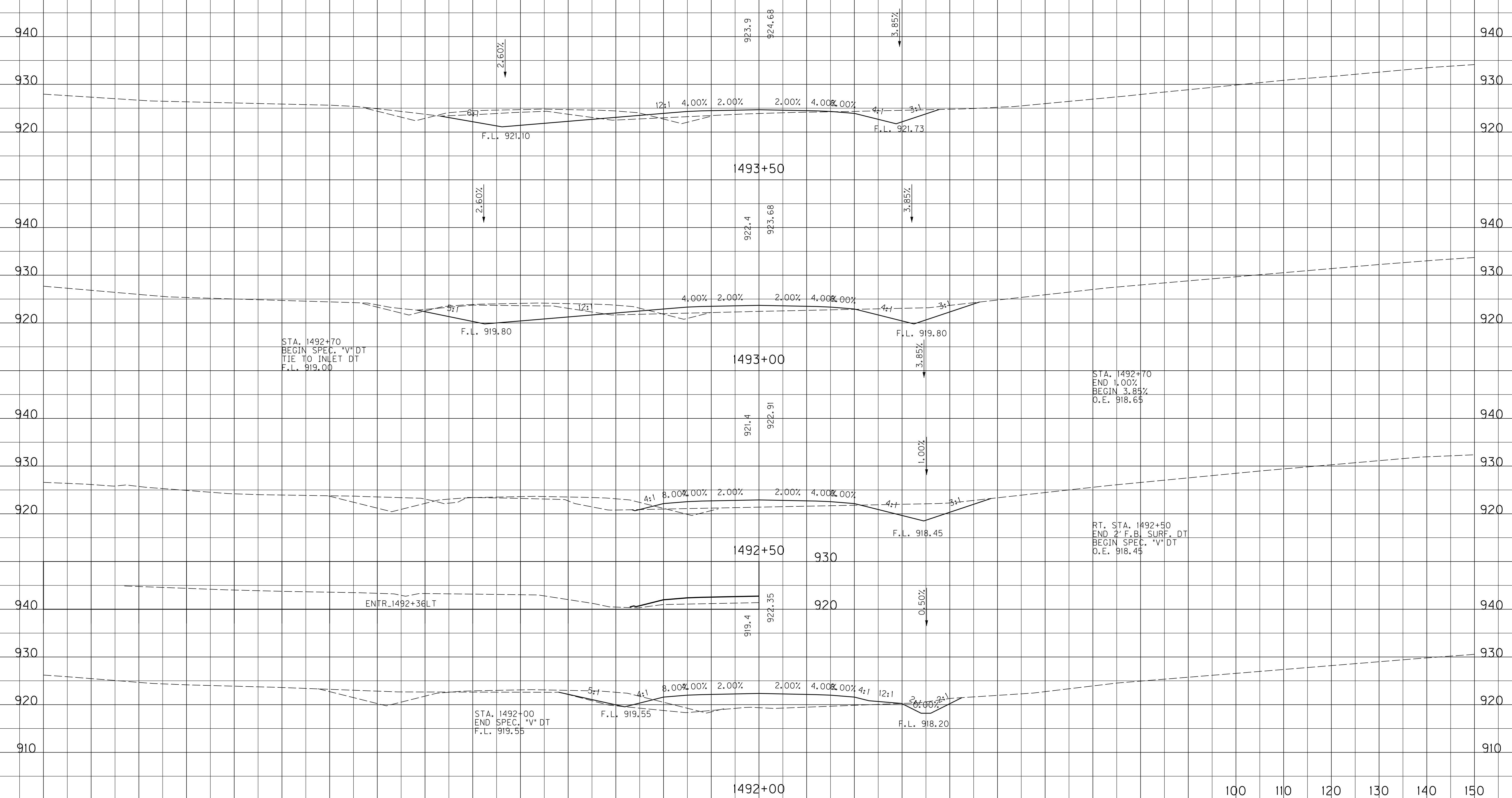
E-SHEET NAME:

MicroStation v8.11.9.459

-150 -140 -130 -120 -110 -100 -90 -80 -70 -60 -50 -40 -30 -20 -10 0 10 20 30 40 50 60 70 80 90 100 110

COUNTY OF	ITEM NO.	SHEET NO.
SCOTT	7-8705.10	X207

ROCK ROAD BED REFILL EMB. BENCH GRAN. EMB. COM EMB ROCK EXC DT LT DT RT



STA. 1492+70
BEGIN SPEC. "V" DT
TIE TO INLET DT
F.L. 919.00

STA. 1492+70
END 1.00%
BEGIN 3.85%
O.E. 918.65

RT. STA. 1492+50
END 2' F.B. SURF. DT
BEGIN SPEC. "V" DT
O.E. 918.45

STA. 1492+00
END SPEC. "V" DT
F.L. 919.55

SCALE: 1" = 10' HORIZONTAL
1" = 10' VERTICAL

STA. 1492+00 TO STA. 1493+50

FILE NAME: J:\11803\ROADWAY\XSEC.SHEETS\XSECS-US 460 SCOTT.DGN

USER: cweller
DATE PLOTTED: July 29, 2019

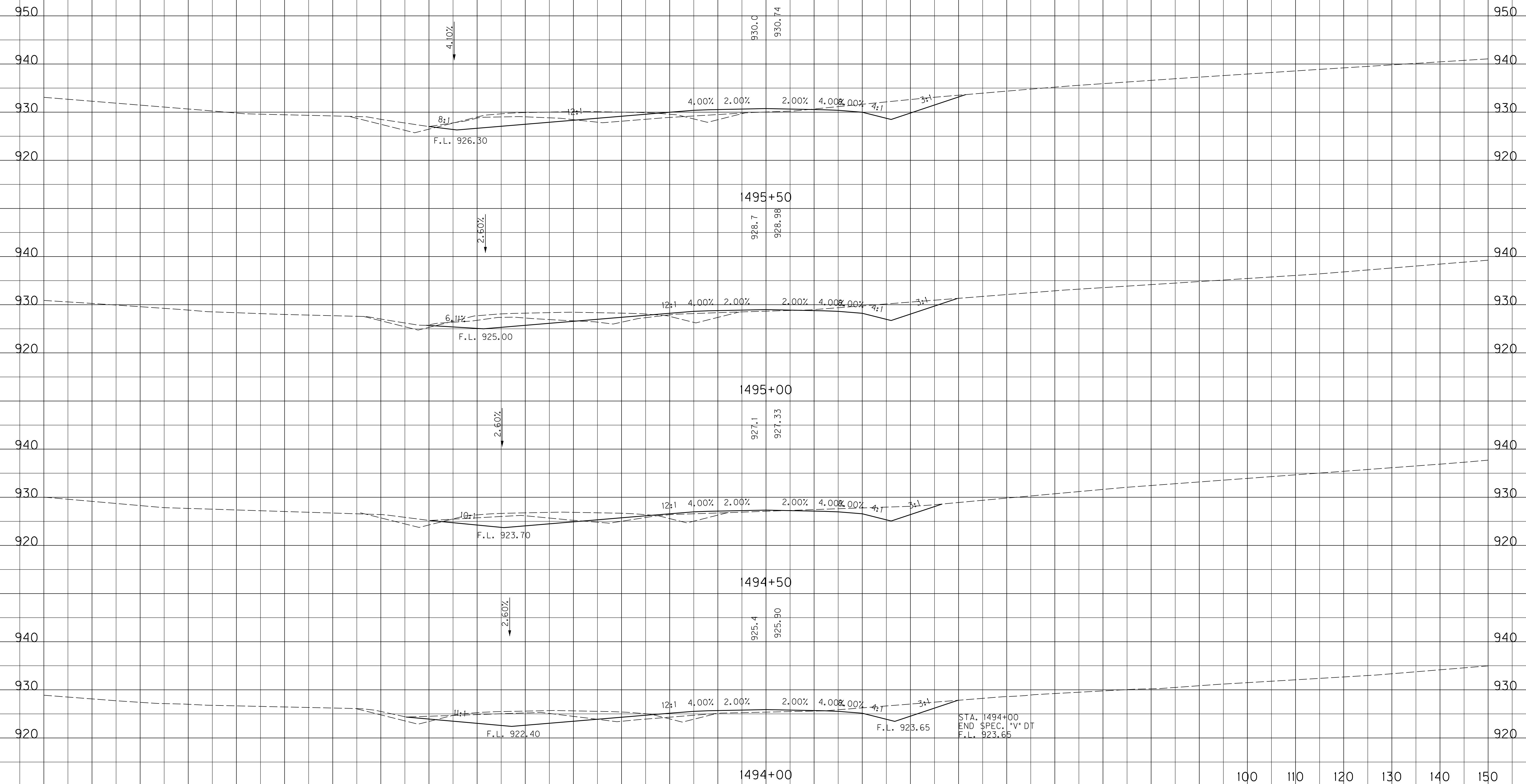
E-SHEET NAME:

MicroStation v8.11.9.459

-150 -140 -130 -120 -110 -100 -90 -80 -70 -60 -50 -40 -30 -20 -10 0 10 20 30 40 50 60 70 80 90 100 110

COUNTY OF	ITEM NO.	SHEET NO.
SCOTT	7-8705.10	X208

ROCK ROAD BED REFILL EMB. BENCH GRAN. EMB. COM EMB ROCK EXC DT LT DT RT



STA. 1494+00
END SPEC. 'V' DT
F.L. 923.65

SCALE: 1" = 10' HORIZONTAL
1" = 10' VERTICAL

100 110 120 130 140 150

STA. 1494+00 TO STA. 1495+50

-150 -140 -130 -120 -110 -100 -90 -80 -70 -60 -50 -40 -30 -20 -10 0 10 20 30 40 50 60 70 80 90

MicroStation v8.11.9.459 E-SHEET NAME: USER: cweller DATE PLOTTED: July 29, 2019 FILE NAME: J:\11803\ROADWAY\XSEC.SHEETS\XSECS-US 460 SCOTT.DGN

-150 -140 -130 -120 -110 -100 -90 -80 -70 -60 -50 -40 -30 -20 -10 0 10 20 30 40 50 60 70 80 90 100 110

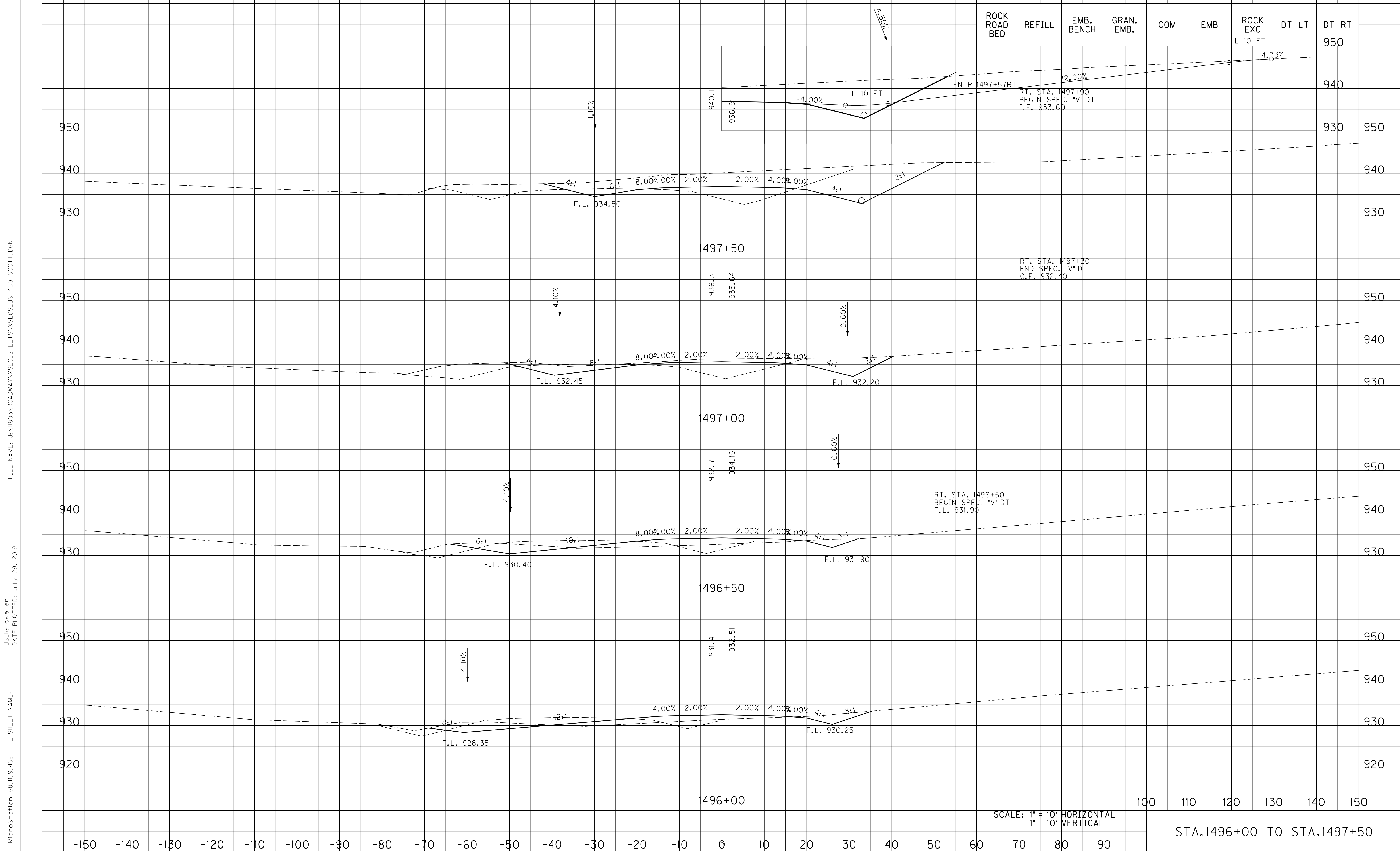
COUNTY OF	ITEM NO.	SHEET NO.
SCOTT	7-8705.10	X209

FILE NAME: J:\11803\ROADWAY\XSEC.SHEETS\XSECS-US 460 SCOTT.DGN

USER: cweller
DATE PLOTTED: July 29, 2019

E-SHEET NAME:

MicroStation v8.11.9.459



SCALE: 1" = 10' HORIZONTAL
1" = 10' VERTICAL

100 110 120 130 140 150

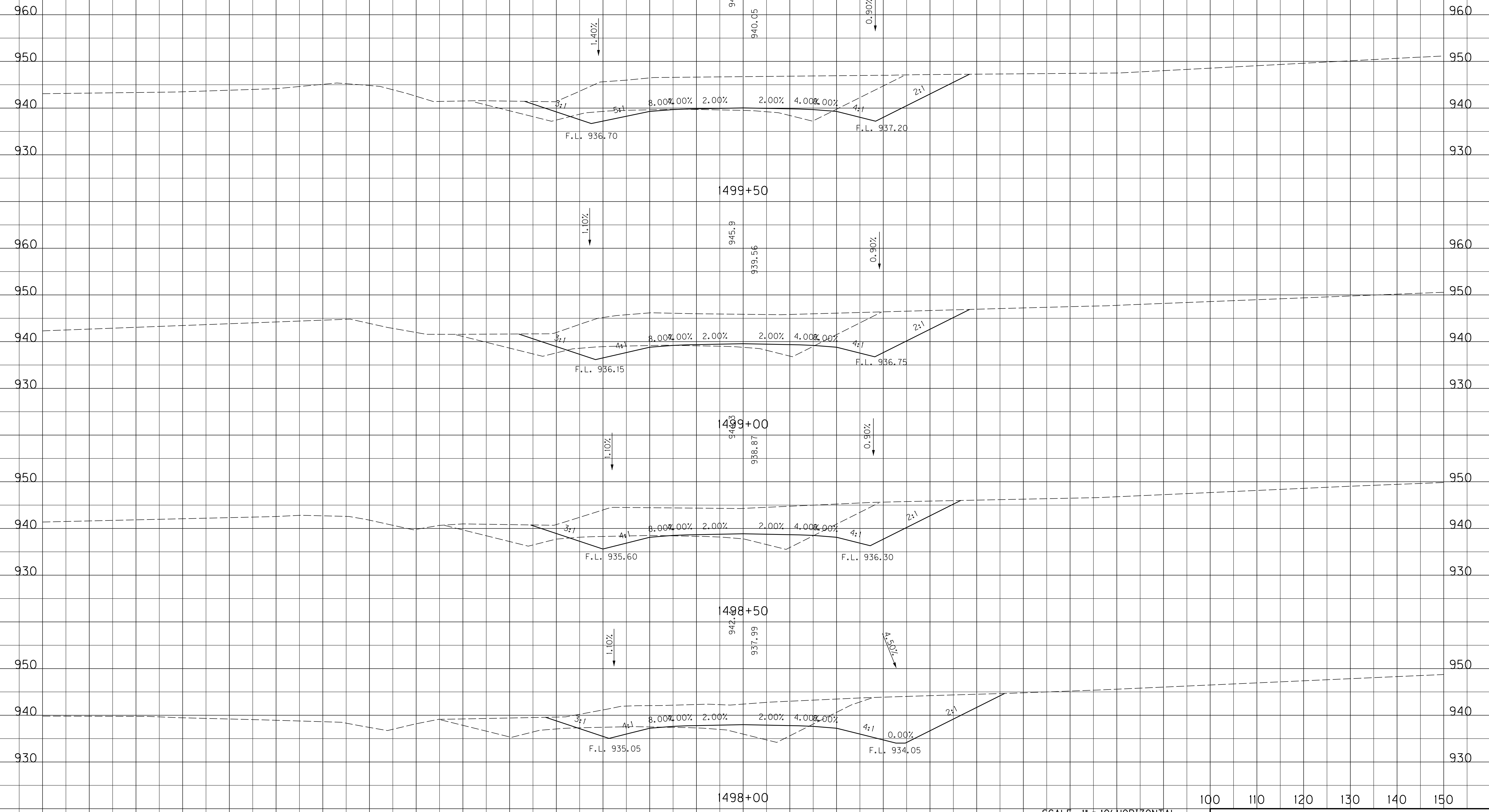
STA. 1496+00 TO STA. 1497+50

-150 -140 -130 -120 -110 -100 -90 -80 -70 -60 -50 -40 -30 -20 -10 0 10 20 30 40 50 60 70 80 90

-150 -140 -130 -120 -110 -100 -90 -80 -70 -60 -50 -40 -30 -20 -10 0 10 20 30 40 50 60 70 80 90 100 110

COUNTY OF	ITEM NO.	SHEET NO.
SCOTT	7-8705.10	X210

ROCK ROAD BED REFILL EMB. BENCH GRAN. EMB. COM EMB ROCK EXC DT LT DT RT



FILE NAME: J:\11803\ROADWAY\XSEC.SHEETS\XSECS-US 460 SCOTT.DGN

USER: cweller
DATE PLOTTED: July 29, 2019

E-SHEET NAME:

MicroStation v8.11.9.459

SCALE: 1" = 10' HORIZONTAL
1" = 10' VERTICAL

100 110 120 130 140 150

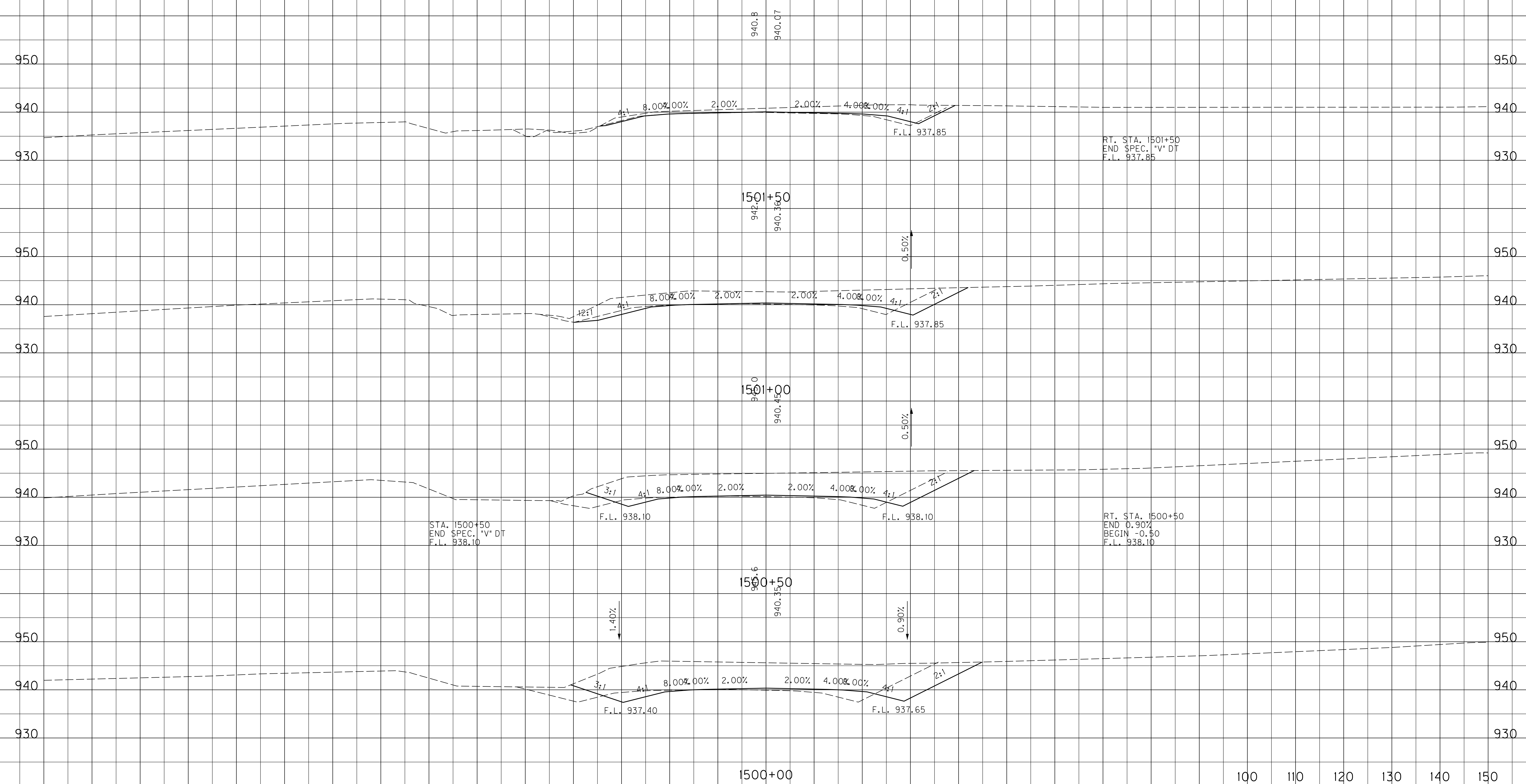
STA. 1498+00 TO STA. 1499+50

-150 -140 -130 -120 -110 -100 -90 -80 -70 -60 -50 -40 -30 -20 -10 0 10 20 30 40 50 60 70 80 90

-150 -140 -130 -120 -110 -100 -90 -80 -70 -60 -50 -40 -30 -20 -10 0 10 20 30 40 50 60 70 80 90 100 110

COUNTY OF	ITEM NO.	SHEET NO.
SCOTT	7-8705.10	X211

ROCK ROAD BED REFILL EMB. BENCH GRAN. EMB. COM EMB ROCK EXC DT LT DT RT



FILE NAME: J:\11803\ROADWAY\XSEC.SHEETS\XSECS-US 460 SCOTT.DGN

USER: cweller
DATE PLOTTED: July 29, 2019

E-SHEET NAME:

MicroStation v8.11.9.459

-150 -140 -130 -120 -110 -100 -90 -80 -70 -60 -50 -40 -30 -20 -10 0 10 20 30 40 50 60 70 80 90

SCALE: 1" = 10' HORIZONTAL
1" = 10' VERTICAL

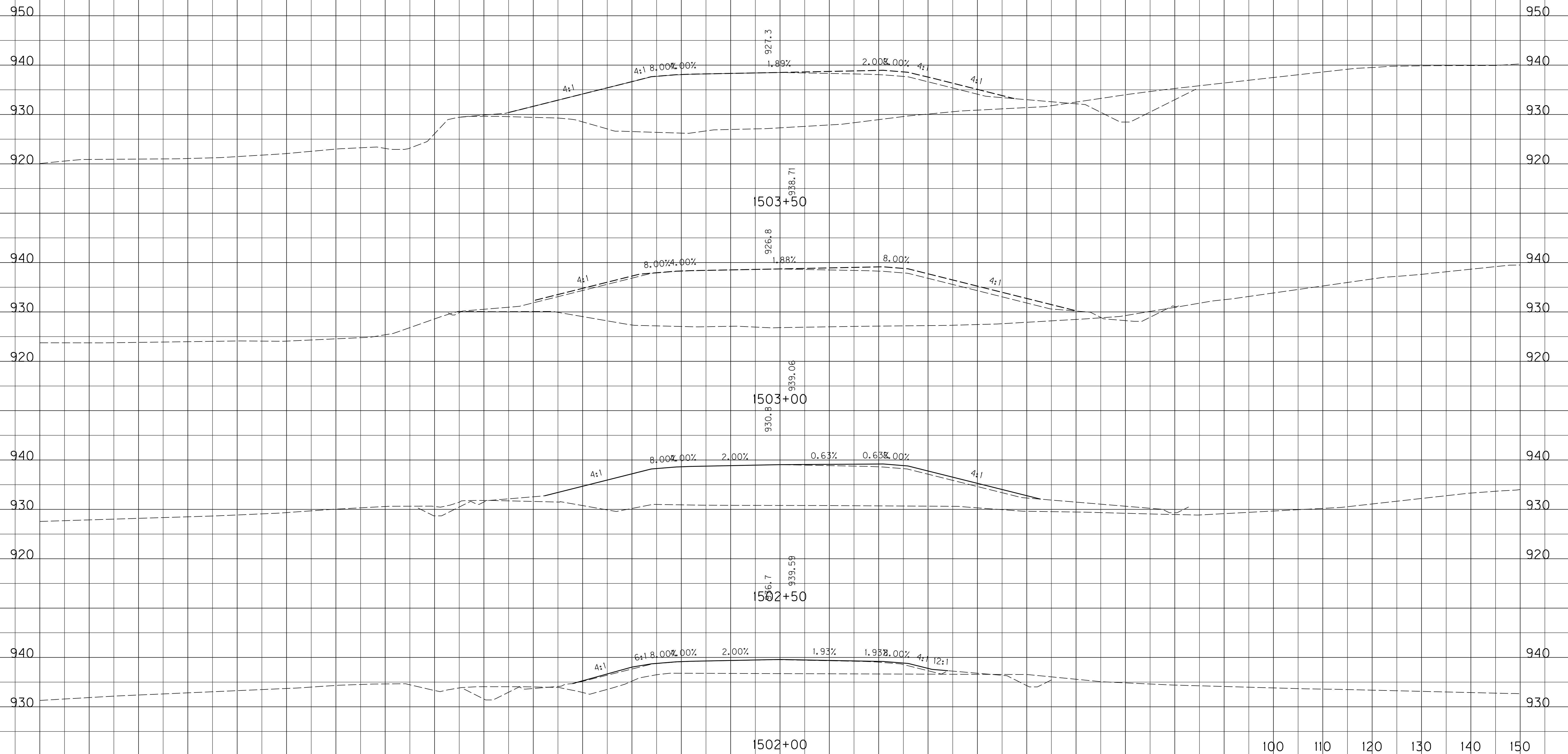
100 110 120 130 140 150

STA. 1500+00 TO STA. 1501+50

-150 -140 -130 -120 -110 -100 -90 -80 -70 -60 -50 -40 -30 -20 -10 0 10 20 30 40 50 60 70 80 90 100 110

COUNTY OF	ITEM NO.	SHEET NO.
SCOTT	7-8705.10	X212

ROCK ROAD BED REFILL EMB. BENCH GRAN. EMB. COM EMB ROCK EXC DT LT DT RT



FILE NAME: J:\11803\ROADWAY\XSEC.SHEETS\XSECS-US 460 SCOTT.DGN

USER: cwellier
DATE PLOTTED: July 29, 2019

E-SHEET NAME:

MicroStation v8.11.9.459

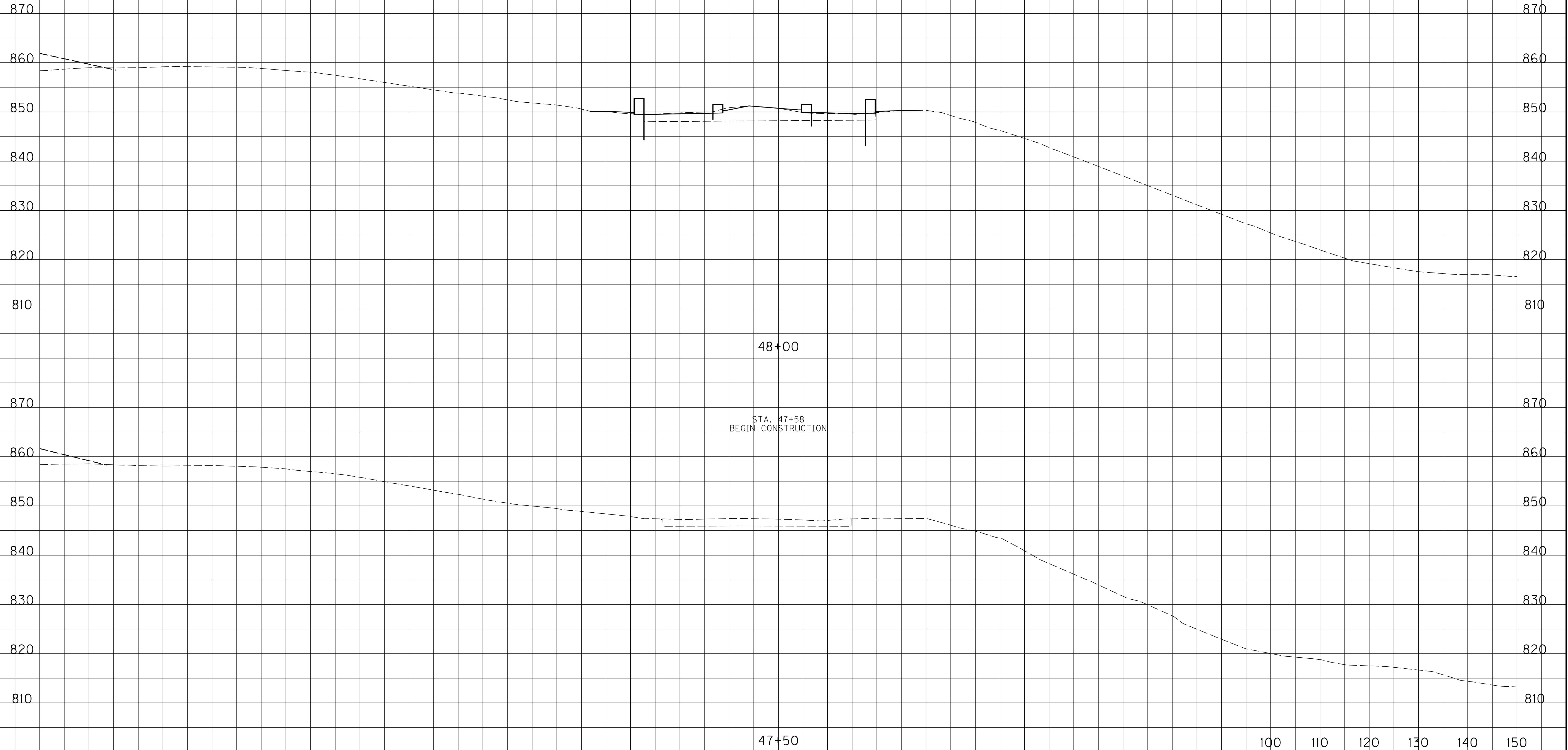
SCALE: 1" = 10' HORIZONTAL
1" = 10' VERTICAL

STA. 1502+00 TO STA. 1503+50

-150 -140 -130 -120 -110 -100 -90 -80 -70 -60 -50 -40 -30 -20 -10 0 10 20 30 40 50 60 70 80 90 100 110

COUNTY OF	ITEM NO.	SHEET NO.
SCOTT	7-8705.10	X213

ROCK ROAD BED REFILL EMB. BENCH GRAN. EMB. COM EMB ROCK EXC DT LT DT RT



FILE NAME: J:\11803\ROADWAY\XSEC.SHEETS\XSECS.APPROACHES_US460_SCOTT.DGN

USER: krIce
DATE PLOTTED: July 29, 2019

E-SHEET NAME:

MicroStation v8.11.9.459

SCALE: 1" = 10' HORIZONTAL
1" = 10' VERTICAL

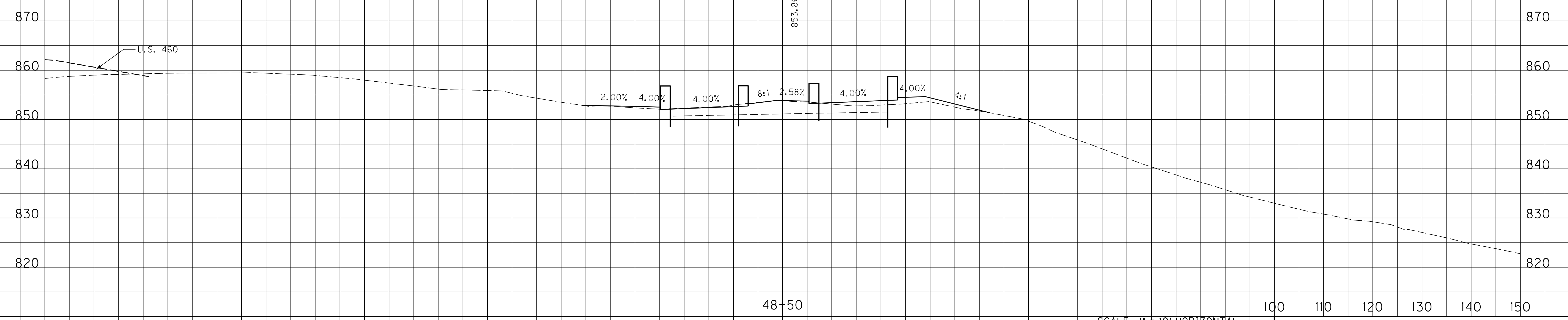
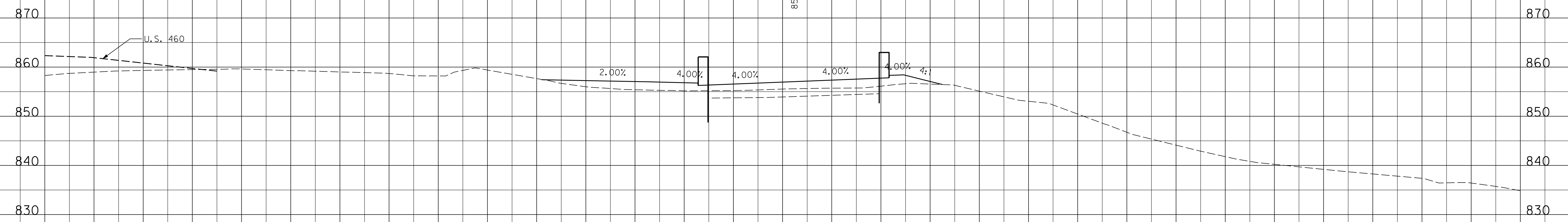
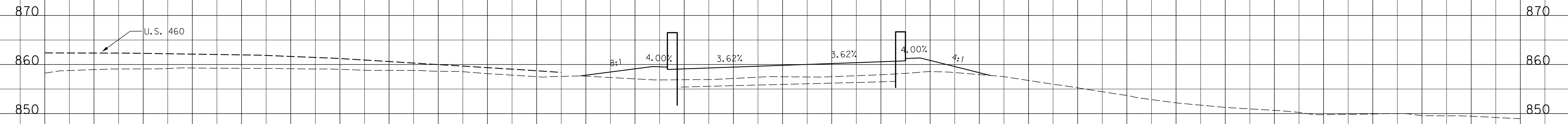
ROCKY CREEK ROAD CRUMBAUGH LANE
STA. 47+50 TO STA. 48+00

-150 -140 -130 -120 -110 -100 -90 -80 -70 -60 -50 -40 -30 -20 -10 0 10 20 30 40 50 60 70 80 90

-150 -140 -130 -120 -110 -100 -90 -80 -70 -60 -50 -40 -30 -20 -10 0 10 20 30 40 50 60 70 80 90 100 110

COUNTY OF	ITEM NO.	SHEET NO.
SCOTT	7-8705.10	X214

ROCK ROAD BED REFILL EMB. BENCH GRAN. EMB. COM EMB ROCK EXC DT LT DT RT



SCALE: 1" = 10' HORIZONTAL
1" = 10' VERTICAL

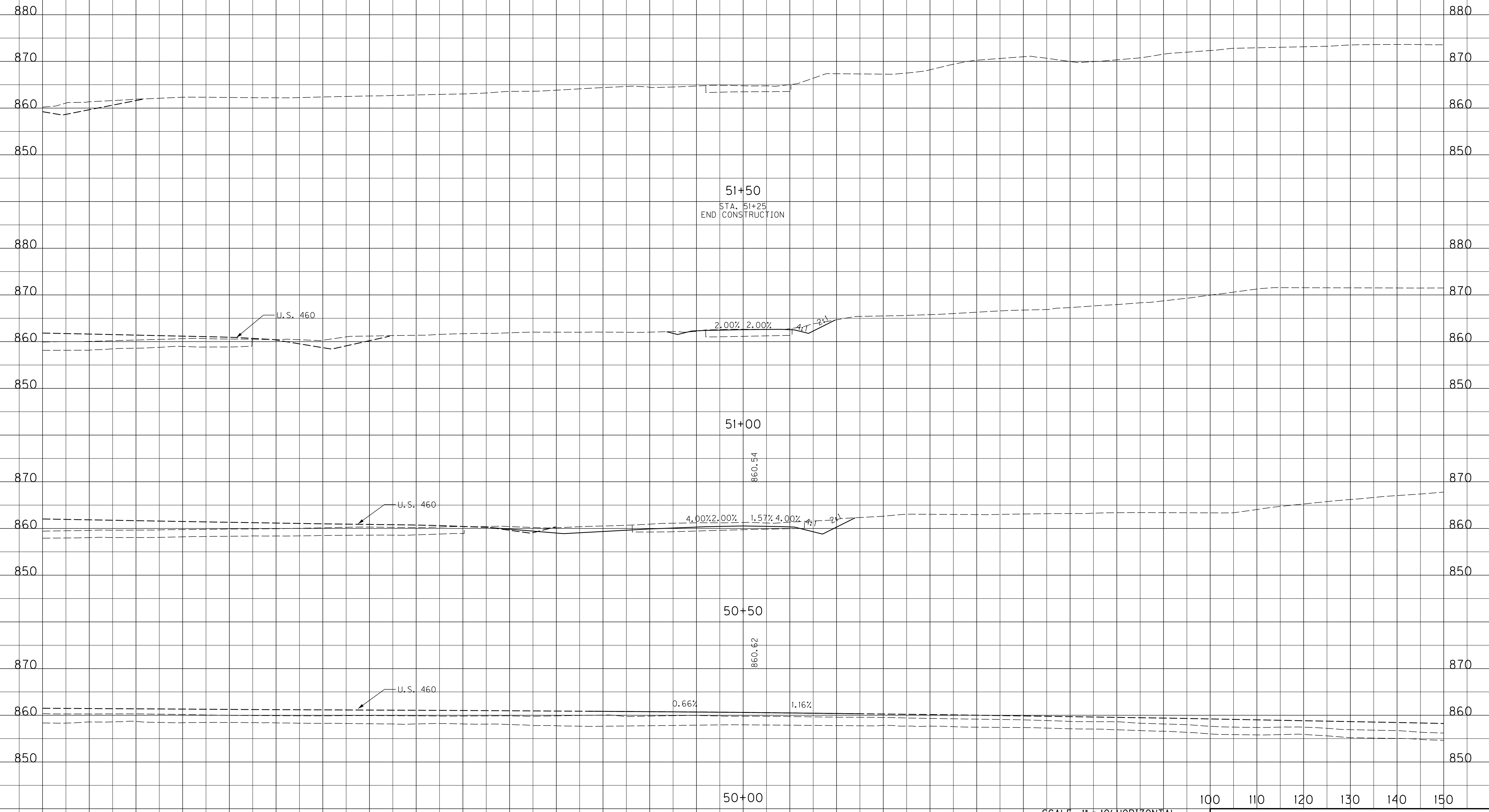
ROCKY CREEK ROAD CRUMBAUGH LANE
STA. 48+50 TO STA. 49+50

MicroStation v8.11.9.459 E-SHEET NAME: USER: krIce DATE PLOTTED: July 29, 2019 FILE NAME: J:\11803\ROADWAY\XSEC.SHEETS\XSECS-APPROACHES_US460_SCOTT.DGN

-150 -140 -130 -120 -110 -100 -90 -80 -70 -60 -50 -40 -30 -20 -10 0 10 20 30 40 50 60 70 80 90 100 110

COUNTY OF	ITEM NO.	SHEET NO.
SCOTT	7-8705.10	X215

ROCK ROAD BED REFILL EMB. BENCH GRAN. EMB. COM EMB ROCK EXC DT LT DT RT



FILE NAME: J:\11803\ROADWAY\XSEC.SHEETS\XSECS-APPROACHES_US460_SCOTT.DGN

USER: krIce
DATE PLOTTED: July 29, 2019

E-SHEET NAME:

MicroStation v8.11.9.459

SCALE: 1" = 10' HORIZONTAL
1" = 10' VERTICAL

100 110 120 130 140 150

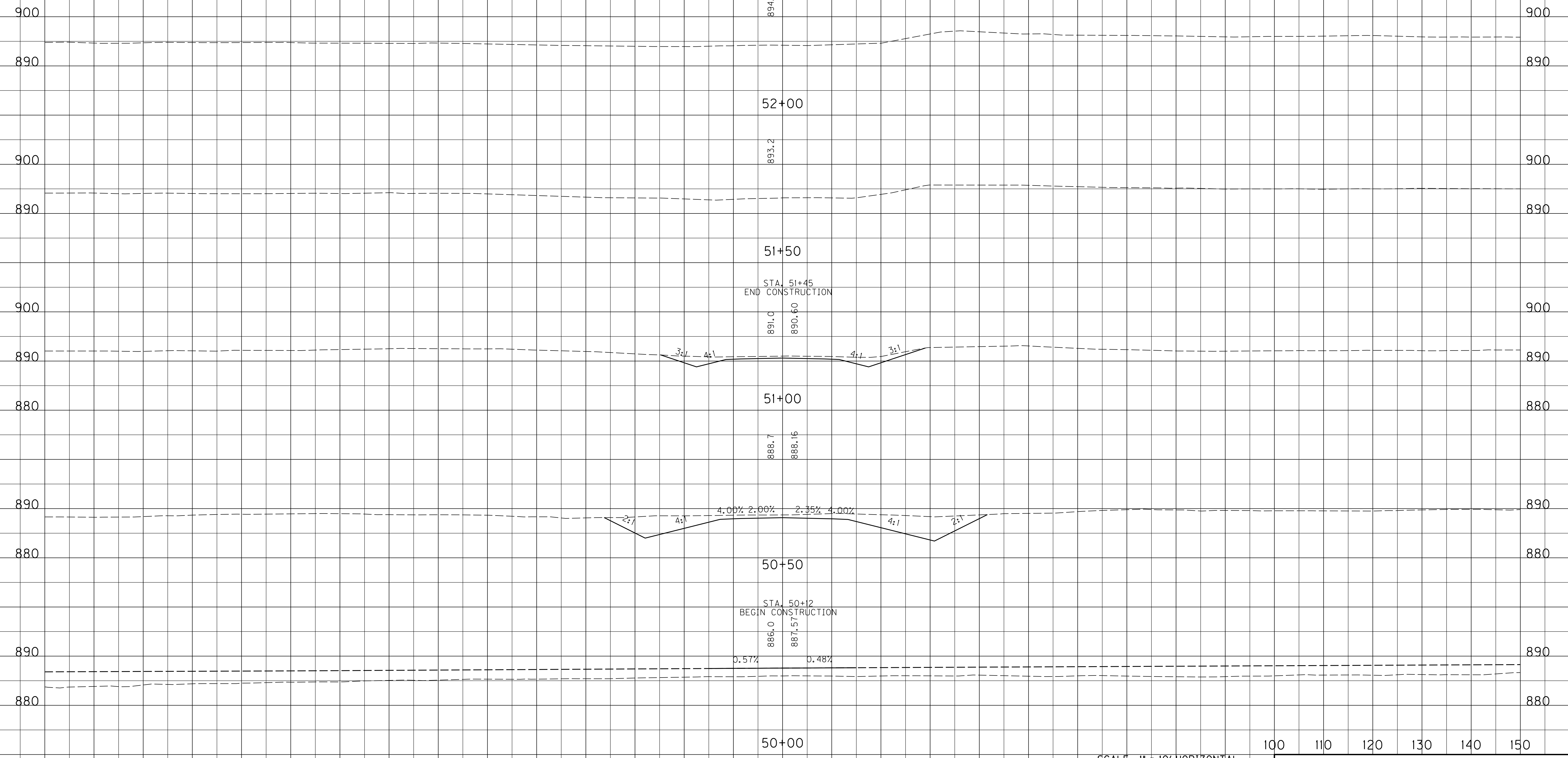
ROCKY CREEK ROAD CRUMBAUGH LANE
STA. 50+00 TO STA. 51+50

-150 -140 -130 -120 -110 -100 -90 -80 -70 -60 -50 -40 -30 -20 -10 0 10 20 30 40 50 60 70 80 90

-150 -140 -130 -120 -110 -100 -90 -80 -70 -60 -50 -40 -30 -20 -10 0 10 20 30 40 50 60 70 80 90 100 110

COUNTY OF	ITEM NO.	SHEET NO.
SCOTT	7-8705.10	X216

ROCK ROAD BED REFILL EMB. BENCH GRAN. EMB. COM EMB ROCK EXC DT LT DT RT



FILE NAME: J:\11803\ROADWAY\XSEC.SHEETS\XSECS.APPROACHES_US460_SCOTT.DGN

USER: krice
DATE PLOTTED: July 29, 2019

E-SHEET NAME:

MicroStation v8.11.9.459

SCALE: 1" = 10' HORIZONTAL
1" = 10' VERTICAL

100 110 120 130 140 150

APPLE CREEK LANE
STA. 50+00 TO STA. 52+00

-150 -140 -130 -120 -110 -100 -90 -80 -70 -60 -50 -40 -30 -20 -10 0 10 20 30 40 50 60 70 80 90

-150 -140 -130 -120 -110 -100 -90 -80 -70 -60 -50 -40 -30 -20 -10 0 10 20 30 40 50 60 70 80 90 100 110

COUNTY OF	ITEM NO.	SHEET NO.
SCOTT	7-8705.10	X217

ROCK ROAD BED REFILL EMB. BENCH GRAN. EMB. COM EMB ROCK EXC DT LT DT RT

FILE NAME: J:\11803\ROADWAY\XSEC.SHEETS\XSECS-APPROACHES_US460_SCOTT.DGN

USER: krIce
DATE PLOTTED: July 29, 2019

E-SHEET NAME:

MicroStation v8.11.9.459

900

890

900

890

880

900

890

900

890

880

1.20%

0.79%

3.43%

0.05%

0.05%

4.00%

50+00
STA. 49+88
END CONSTRUCTION

49+50
STA. 49+48
BEGIN CONSTRUCTION

893.5

893.94

893.9

893.92

SCALE: 1" = 10' HORIZONTAL
1" = 10' VERTICAL

100 110 120 130 140 150

RITZ BLVD.
STA. 49+50 TO STA. 50+00

-150 -140 -130 -120 -110 -100 -90 -80 -70 -60 -50 -40 -30 -20 -10 0 10 20 30 40 50 60 70 80 90 100 110

COUNTY OF	ITEM NO.	SHEET NO.
SCOTT	7-8705.10	X218

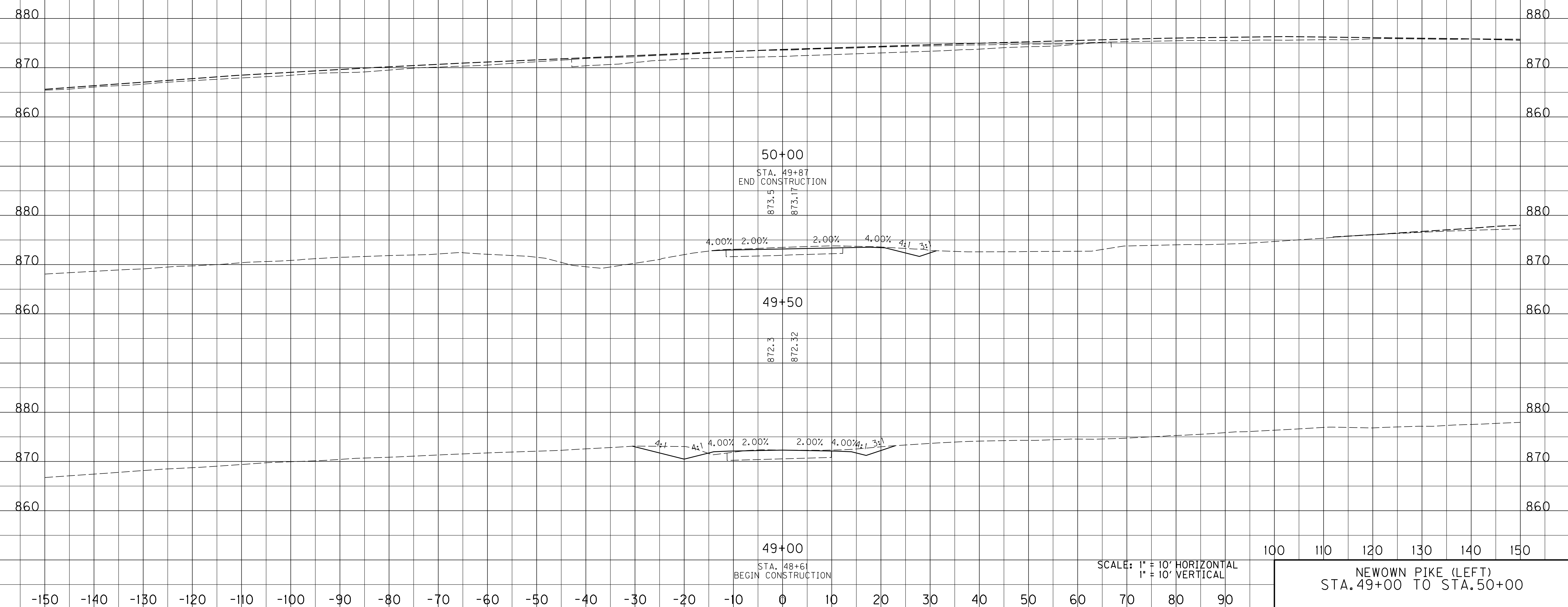
ROCK ROAD BED REFILL EMB. BENCH GRAN. EMB. COM EMB ROCK EXC DT LT DT RT

FILE NAME: J:\11803\ROADWAY\XSEC.SHEETS\XSECS-APPROACHES_US460_SCOTT.DGN

USER: krIce
DATE PLOTTED: July 29, 2019

E-SHEET NAME:

MicroStation v8.11.9.459



100 110 120 130 140 150

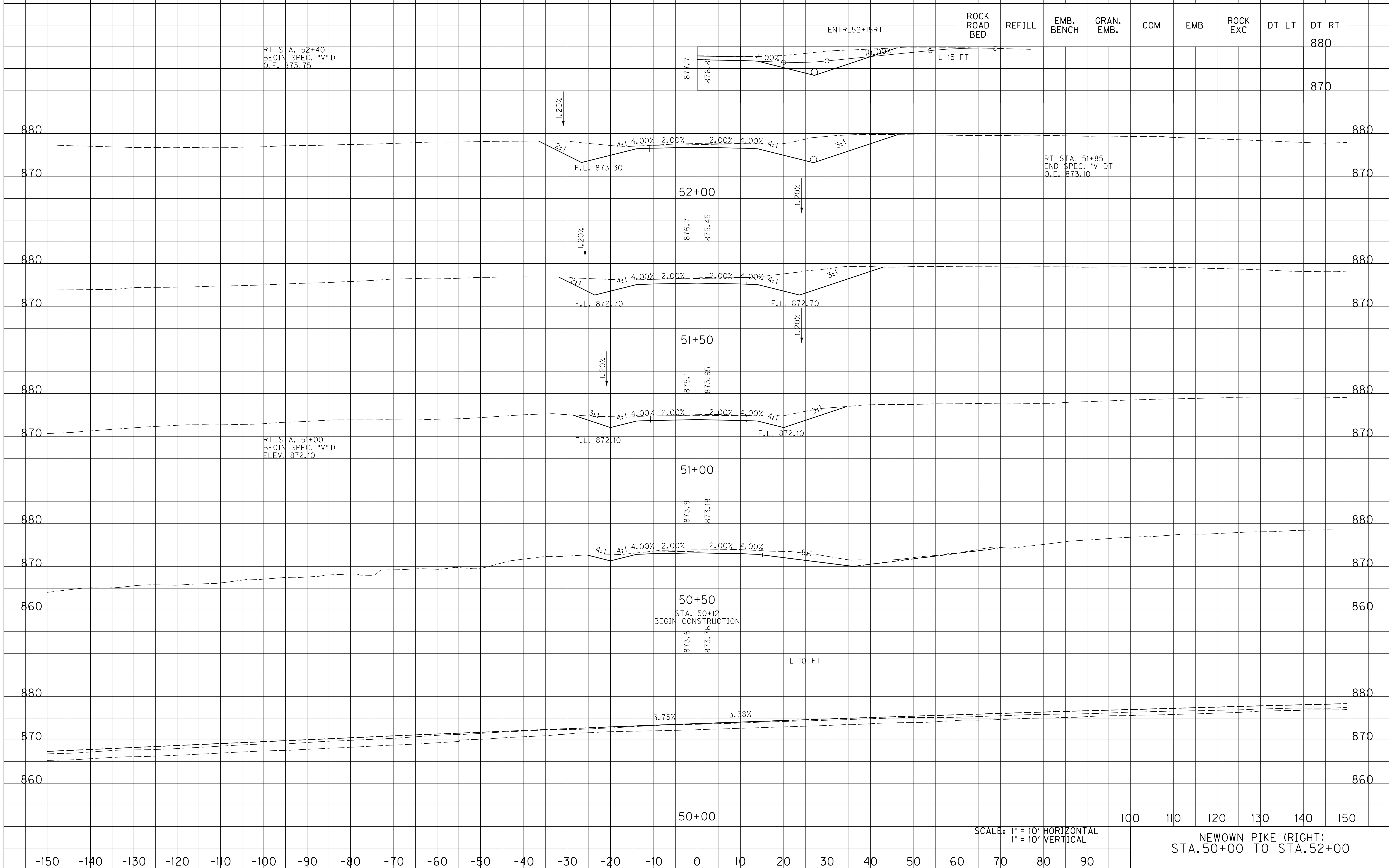
SCALE: 1" = 10' HORIZONTAL
1" = 10' VERTICAL

NEWOWN PIKE (LEFT)
STA. 49+00 TO STA. 50+00

-150 -140 -130 -120 -110 -100 -90 -80 -70 -60 -50 -40 -30 -20 -10 0 10 20 30 40 50 60 70 80 90 100 110

COUNTY OF	ITEM NO.	SHEET NO.
SCOTT	7-8705.10	X219

FILE NAME: J:\11803\ROADWAY\XSEC.SHEETS\XSECS.APPROACHES_US460_SCOTT.DGN
 USER: krIce
 DATE PLOTTED: July 29, 2019
 E-SHEET NAME:
 MicroStation v8.11.9.459



100 110 120 130 140 150

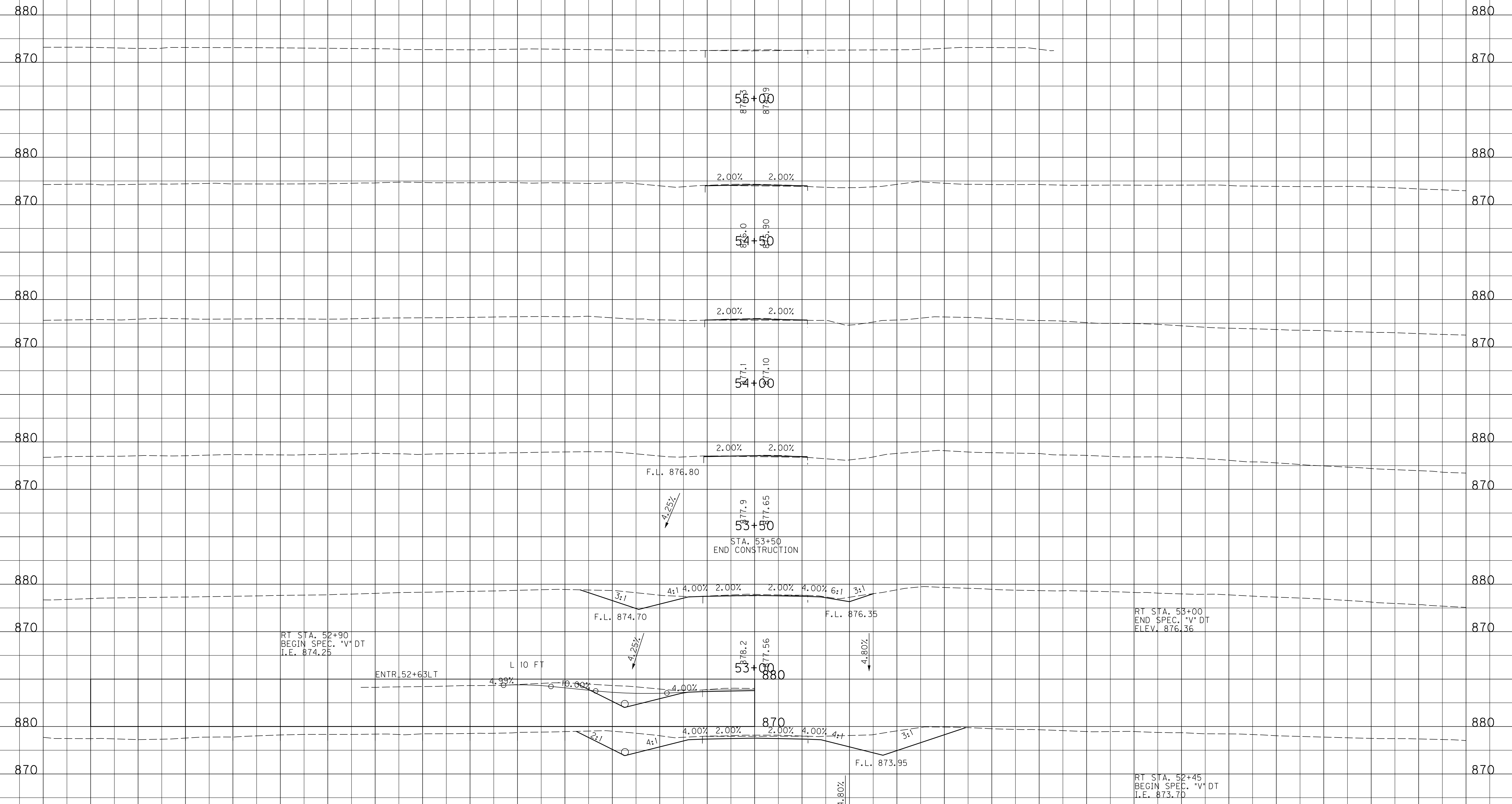
SCALE: 1" = 10' HORIZONTAL
1" = 10' VERTICAL

NEWOWN PIKE (RIGHT)
STA. 50+00 TO STA. 52+00

-150 -140 -130 -120 -110 -100 -90 -80 -70 -60 -50 -40 -30 -20 -10 0 10 20 30 40 50 60 70 80 90 100 110

COUNTY OF	ITEM NO.	SHEET NO.
SCOTT	7-8705.10	X220

ROCK ROAD BED REFILL EMB. BENCH GRAN. EMB. COM EMB ROCK EXC DT LT DT RT



RT STA. 52+90
BEGIN SPEC. *V* DT
I.E. 874.25

RT STA. 53+00
END SPEC. *V* DT
ELEV. 876.36

RT STA. 52+45
BEGIN SPEC. *V* DT
I.E. 873.70

SCALE: 1" = 10' HORIZONTAL
1" = 10' VERTICAL

NEWOWN PIKE (RIGHT)
STA. 52+50 TO STA. 55+00

-150 -140 -130 -120 -110 -100 -90 -80 -70 -60 -50 -40 -30 -20 -10 0 10 20 30 40 50 60 70 80 90

FILE NAME: J:\11803\ROADWAY\XSEC.SHEETS\XSECS-APPROACHES_US460_SCOTT.DGN

USER: krIce
DATE PLOTTED: July 29, 2019

E-SHEET NAME:

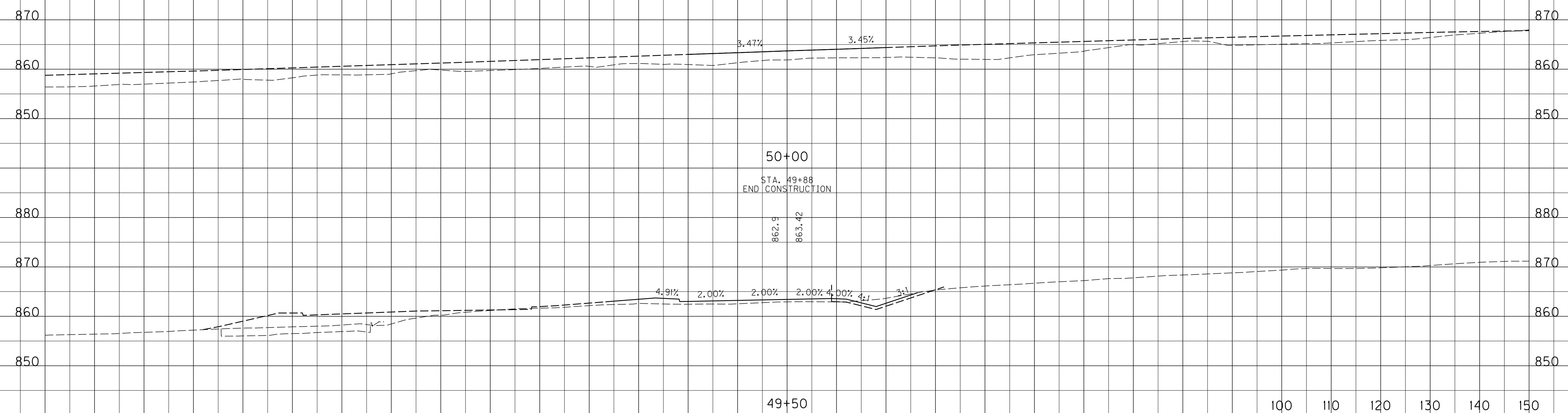
MicroStation v8.11.9.459

-150 -140 -130 -120 -110 -100 -90 -80 -70 -60 -50 -40 -30 -20 -10 0 10 20 30 40 50 60 70 80 90 100 110

COUNTY OF	ITEM NO.	SHEET NO.
SCOTT	7-8705.10	X221

ROCK ROAD BED REFILL EMB. BENCH GRAN. EMB. COM EMB ROCK EXC DT LT DT RT

FILE NAME: J:\11803\ROADWAY\XSEC.SHEETS\XSECS-APPROACHES_US460_SCOTT.DGN
 USER: krIce
 DATE PLOTTED: July 29, 2019
 E-SHEET NAME:
 MicroStation v8.11.9.459



SCALE: 1" = 10' HORIZONTAL
 1" = 10' VERTICAL

100 110 120 130 140 150

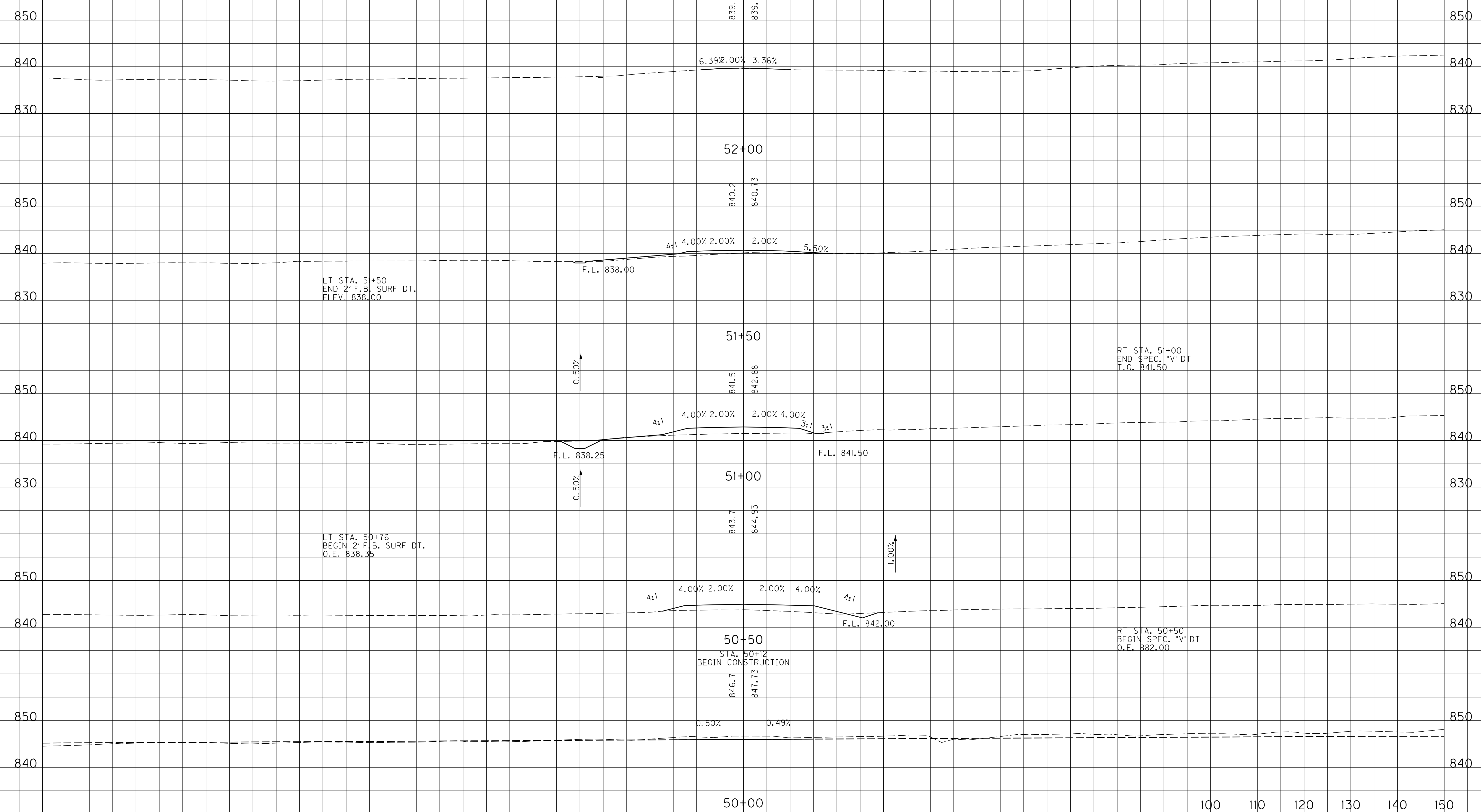
LEESBURG ROAD
 STA. 49+50 TO STA. 50+00

-150 -140 -130 -120 -110 -100 -90 -80 -70 -60 -50 -40 -30 -20 -10 0 10 20 30 40 50 60 70 80 90

-150 -140 -130 -120 -110 -100 -90 -80 -70 -60 -50 -40 -30 -20 -10 0 10 20 30 40 50 60 70 80 90 100 110

COUNTY OF	ITEM NO.	SHEET NO.
SCOTT	7-8705.10	X222

ROCK ROAD BED REFILL EMB. BENCH GRAN. EMB. COM EMB ROCK EXC DT LT DT RT



FILE NAME: J:\11803\ROADWAY\XSEC.SHEETS\XSECS-APPROACHES_US460_SCOTT.DGN

USER: krIce
DATE PLOTTED: July 29, 2019

E-SHEET NAME:

MicroStation v8.11.9.459

SCALE: 1" = 10' HORIZONTAL
1" = 10' VERTICAL

100 110 120 130 140 150

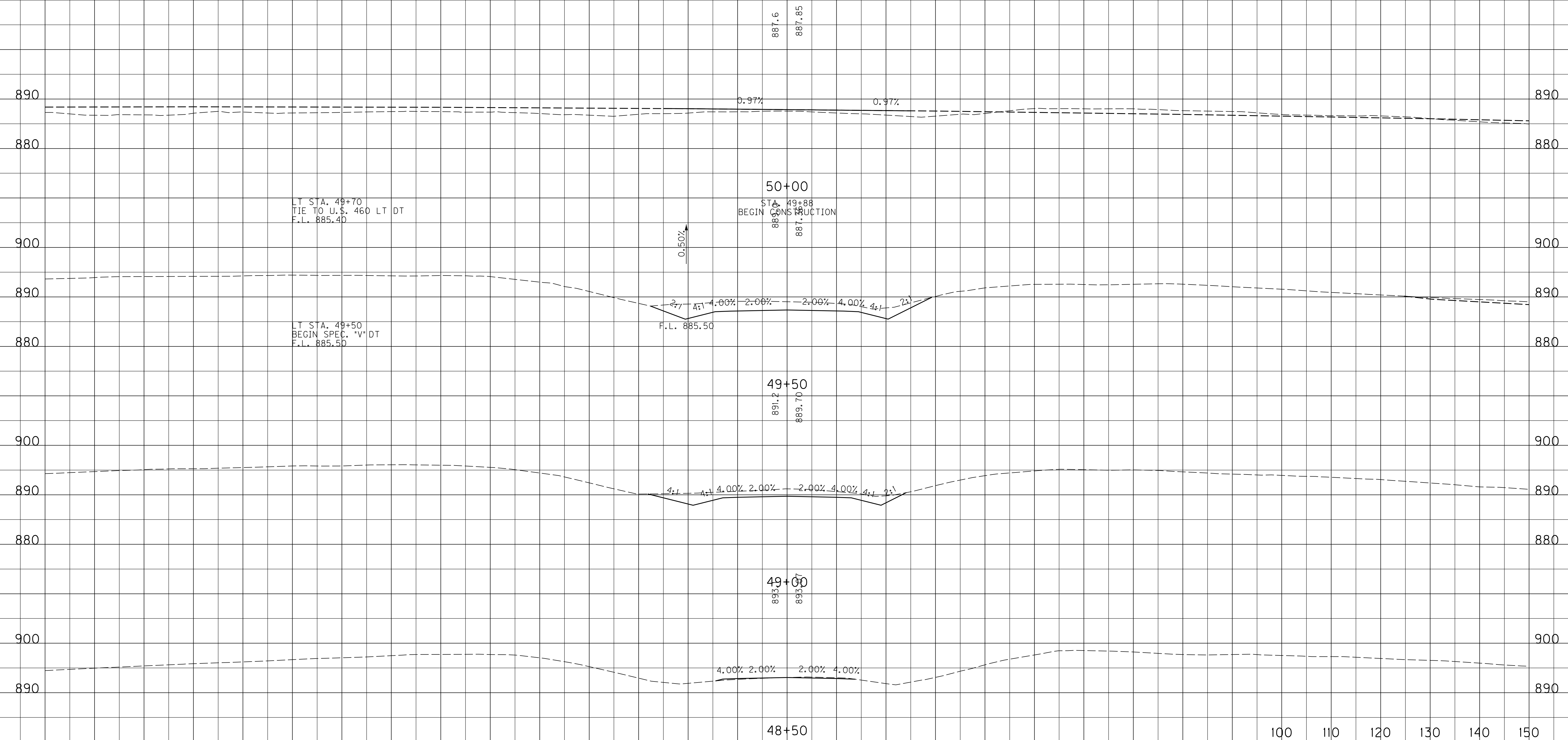
STONE ROAD
STA. 50+00 TO STA. 52+00

-150 -140 -130 -120 -110 -100 -90 -80 -70 -60 -50 -40 -30 -20 -10 0 10 20 30 40 50 60 70 80 90

-150 -140 -130 -120 -110 -100 -90 -80 -70 -60 -50 -40 -30 -20 -10 0 10 20 30 40 50 60 70 80 90 100 110

COUNTY OF	ITEM NO.	SHEET NO.
SCOTT	7-8705.10	X223

ROCK ROAD BED REFILL EMB. BENCH GRAN. EMB. COM EMB ROCK EXC DT LT DT RT



FILE NAME: J:\11803\ROADWAY\XSEC.SHEETS\XSECS.APPROACHES_US460_SCOTT.DGN

USER: krIce
DATE PLOTTED: July 29, 2019

E-SHEET NAME:

MicroStation v8.11.9.459

SCALE: 1" = 10' HORIZONTAL
1" = 10' VERTICAL

100 110 120 130 140 150

AIRPORT ROAD
STA. 48+50 TO STA. 50+00

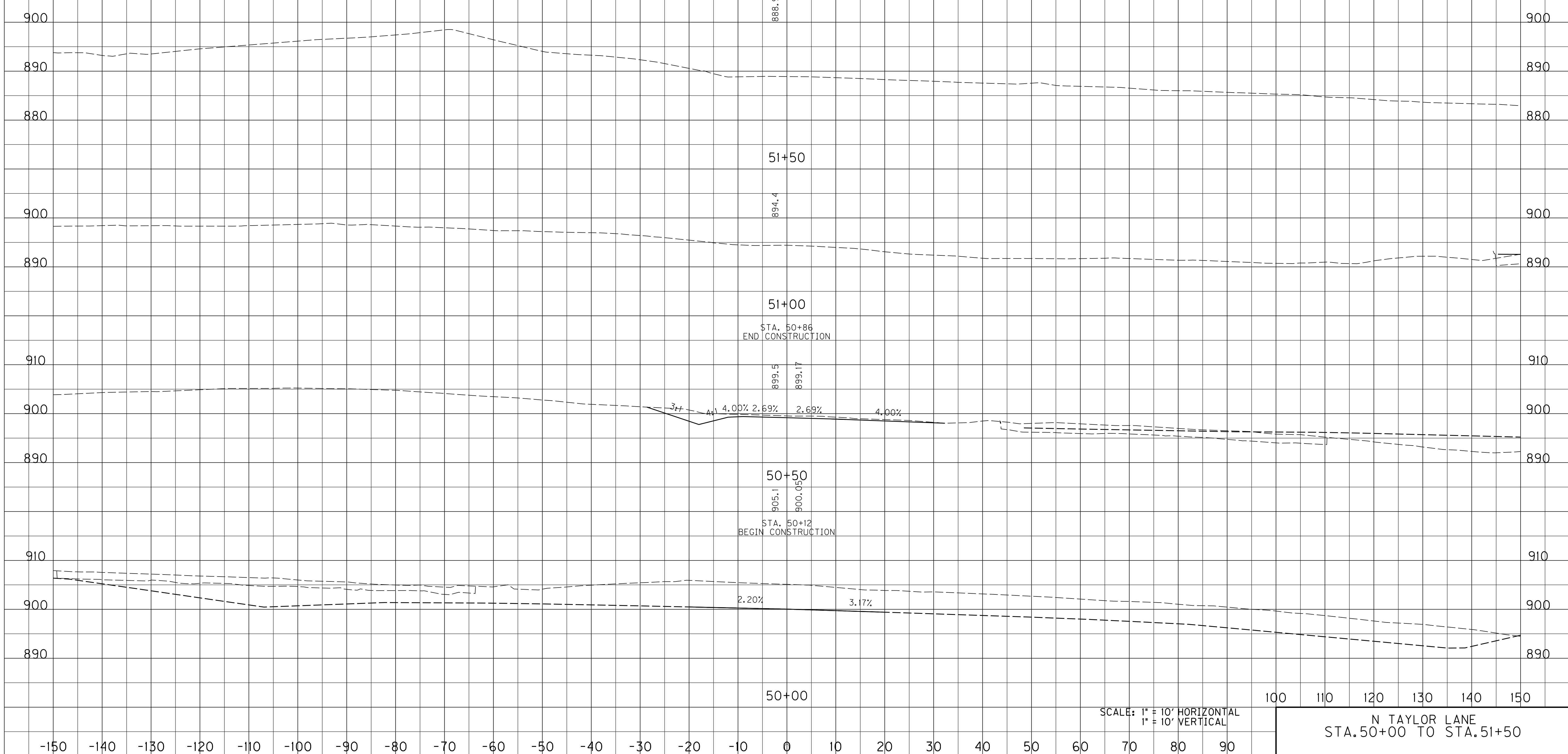
-150 -140 -130 -120 -110 -100 -90 -80 -70 -60 -50 -40 -30 -20 -10 0 10 20 30 40 50 60 70 80 90

-150 -140 -130 -120 -110 -100 -90 -80 -70 -60 -50 -40 -30 -20 -10 0 10 20 30 40 50 60 70 80 90 100 110

COUNTY OF	ITEM NO.	SHEET NO.
SCOTT	7-8705.10	X224

ROCK ROAD BED REFILL EMB. BENCH GRAN. EMB. COM EMB ROCK EXC DT LT DT RT

FILE NAME: J:\11803\ROADWAY\XSEC.SHEETS\XSECS.APPROACHES_US460_SCOTT.DGN
 USER: krIce
 DATE PLOTTED: July 29, 2019
 E-SHEET NAME:
 MicroStation v8.11.9.459



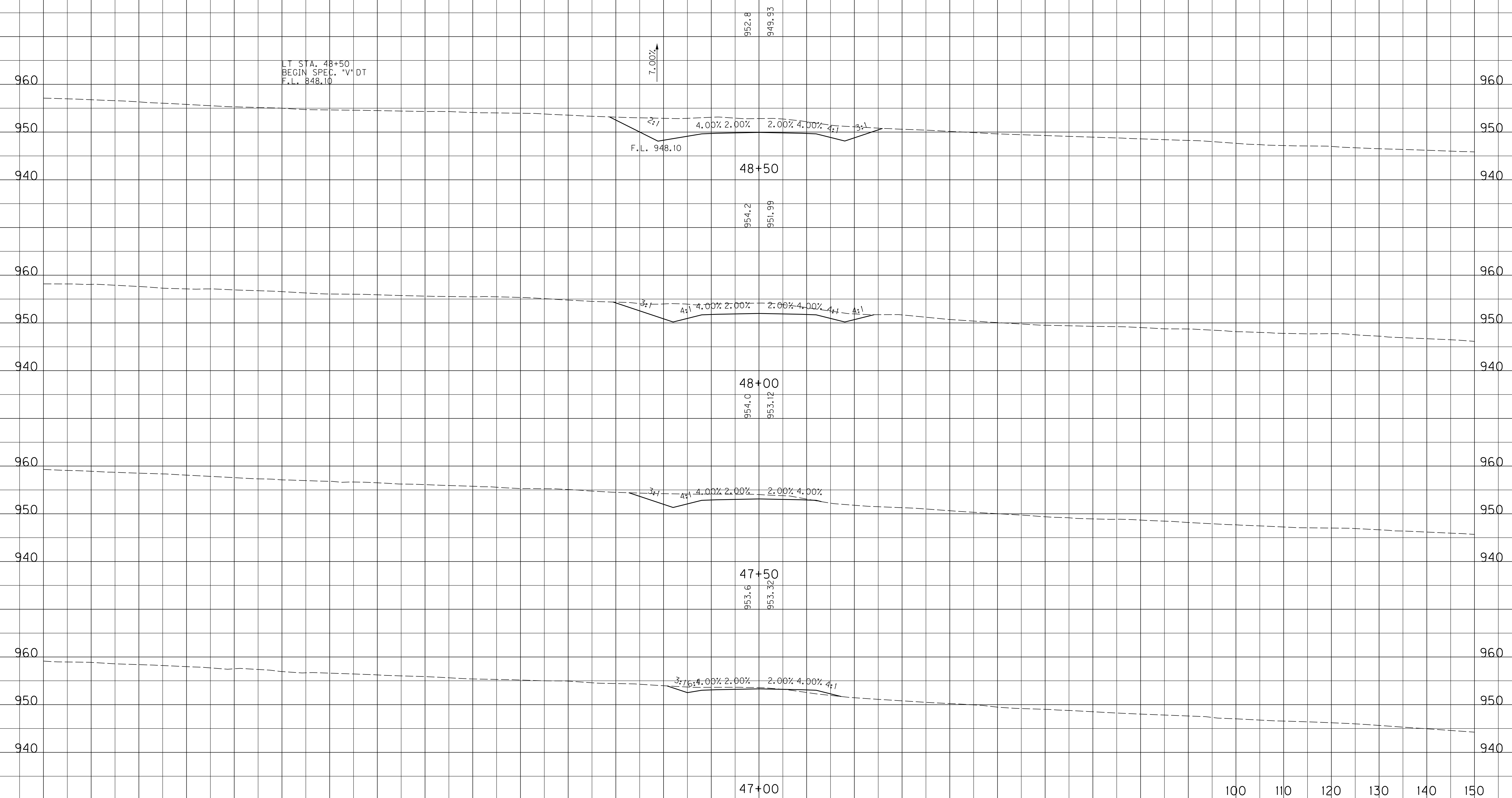
SCALE: 1" = 10' HORIZONTAL
 1" = 10' VERTICAL

100 110 120 130 140 150
 N TAYLOR LANE
 STA. 50+00 TO STA. 51+50

-150 -140 -130 -120 -110 -100 -90 -80 -70 -60 -50 -40 -30 -20 -10 0 10 20 30 40 50 60 70 80 90 100 110

COUNTY OF	ITEM NO.	SHEET NO.
SCOTT	7-8705.10	X225

ROCK ROAD BED REFILL EMB. BENCH GRAN. EMB. COM EMB ROCK EXC DT LT DT RT



LT STA. 48+50
BEGIN SPEC. "V" DT
F.L. 848.10

7.00%

F.L. 948.10

48+50

48+00

47+50

47+00

STA. 46+82
BEGIN CONSTRUCTION

SCALE: 1" = 10' HORIZONTAL
1" = 10' VERTICAL

100 110 120 130 140 150

HILL ROAD
STA. 47+00 TO STA. 48+50

-150 -140 -130 -120 -110 -100 -90 -80 -70 -60 -50 -40 -30 -20 -10 0 10 20 30 40 50 60 70 80 90

FILE NAME: J:\11803\ROADWAY\XSEC.SHEETS\XSECS-APPROACHES_US460_SCOTT.DGN

USER: krIce
DATE PLOTTED: July 29, 2019

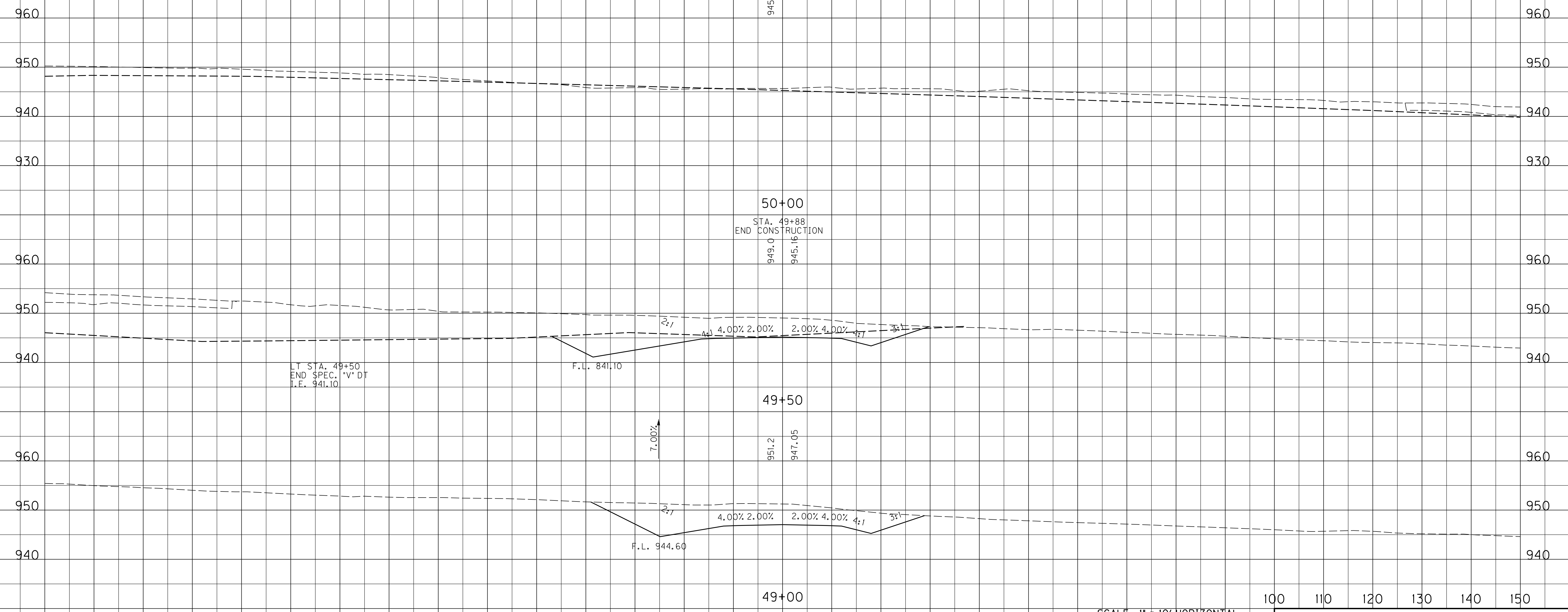
E-SHEET NAME:

MicroStation v8.11.9.459

-150 -140 -130 -120 -110 -100 -90 -80 -70 -60 -50 -40 -30 -20 -10 0 10 20 30 40 50 60 70 80 90 100 110

COUNTY OF	ITEM NO.	SHEET NO.
SCOTT	7-8705.10	X226

ROCK ROAD BED REFILL EMB. BENCH GRAN. EMB. COM EMB ROCK EXC DT LT DT RT



LT STA. 49+50
END SPEC. *V* DT
I.E. 941.10

50+00
STA. 49+88
END CONSTRUCTION
949.0
945.16

7.00%

F.L. 944.60

F.L. 841.10

SCALE: 1" = 10' HORIZONTAL
1" = 10' VERTICAL

100 110 120 130 140 150

HILL ROAD
STA. 49+00 TO STA. 50+00

-150 -140 -130 -120 -110 -100 -90 -80 -70 -60 -50 -40 -30 -20 -10 0 10 20 30 40 50 60 70 80 90

MicroStation v8.11.9.459 E-SHEET NAME: USER: krtice DATE PLOTTED: July 29, 2019 FILE NAME: J:\11803\ROADWAY\XSEC.SHEETS\XSECS-APPROACHES_US460_SCOTT.DGN